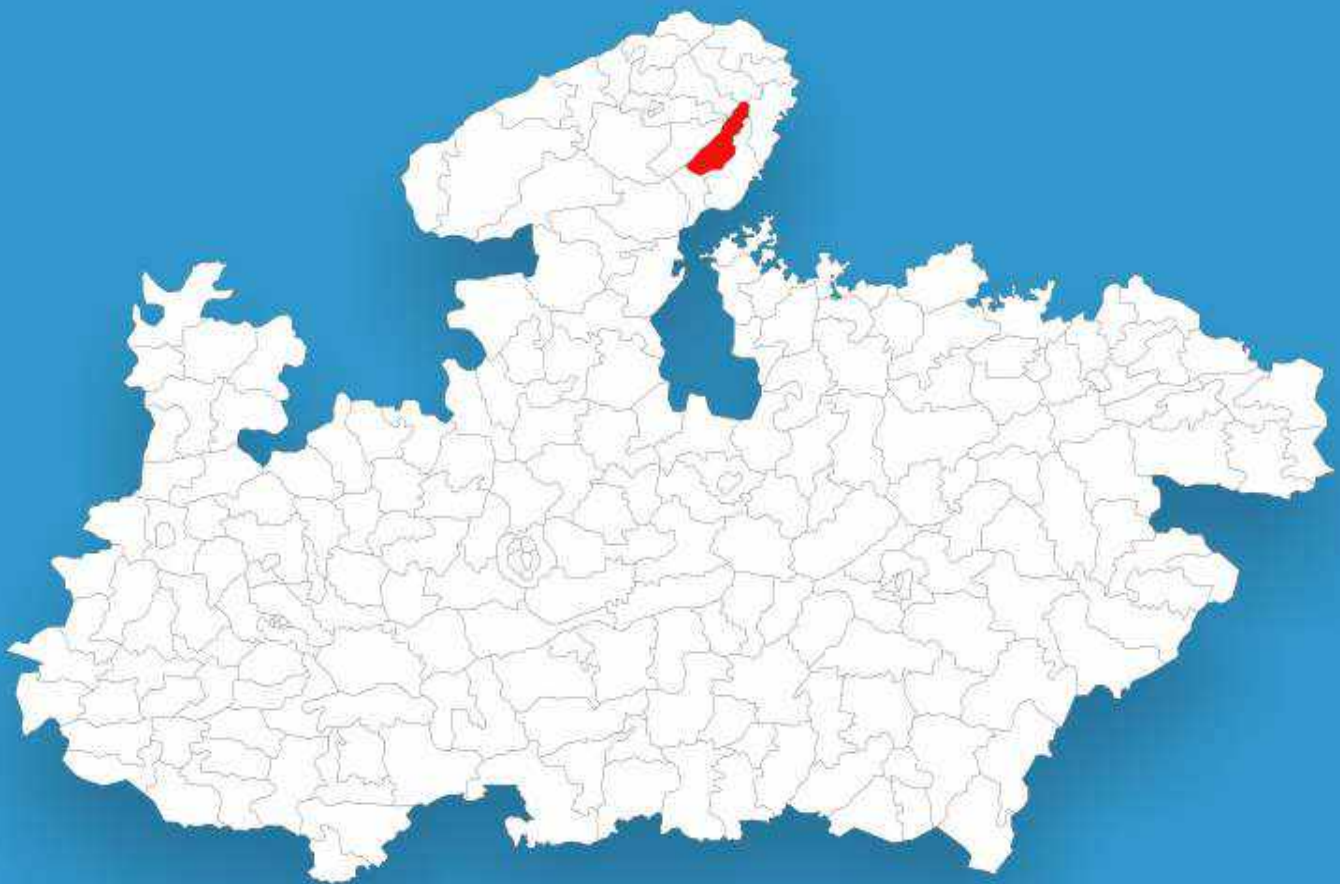




Madhya Pradesh

Assembly Factbook™

Sewda Assembly Constituency



Key Electoral Data of Sewda
Assembly Constituency (Vidhan Sabha)

Madhya Pradesh
Assembly FactbookTM

Sewda Assembly Constituency



Sewda Vidhan Sabha

Editor & Director

Dr. R.K. Thukral

Research Editor

Dr. Shafeeq Rahman

Compiled, Researched and Published by Datanet India Pvt. Ltd.

D-100, 1st Floor,

Okhla Industrial Area, Phase-I,
New Delhi- 110020.

Ph.: 91-11- 43580781-84

Email : support@indiastatpublications.com

Website : www.indiastatelections.com

Online Book Store :

www.indiastatpublications.com

Report No. : AFB/MP-020-0125

ISBN : 978-93-87189-80-5

First Edition : January, 2018

Eighth Updated Edition : January, 2025

Price : Rs. 11500/-

US\$ 310

© Datanet India Pvt. Ltd.

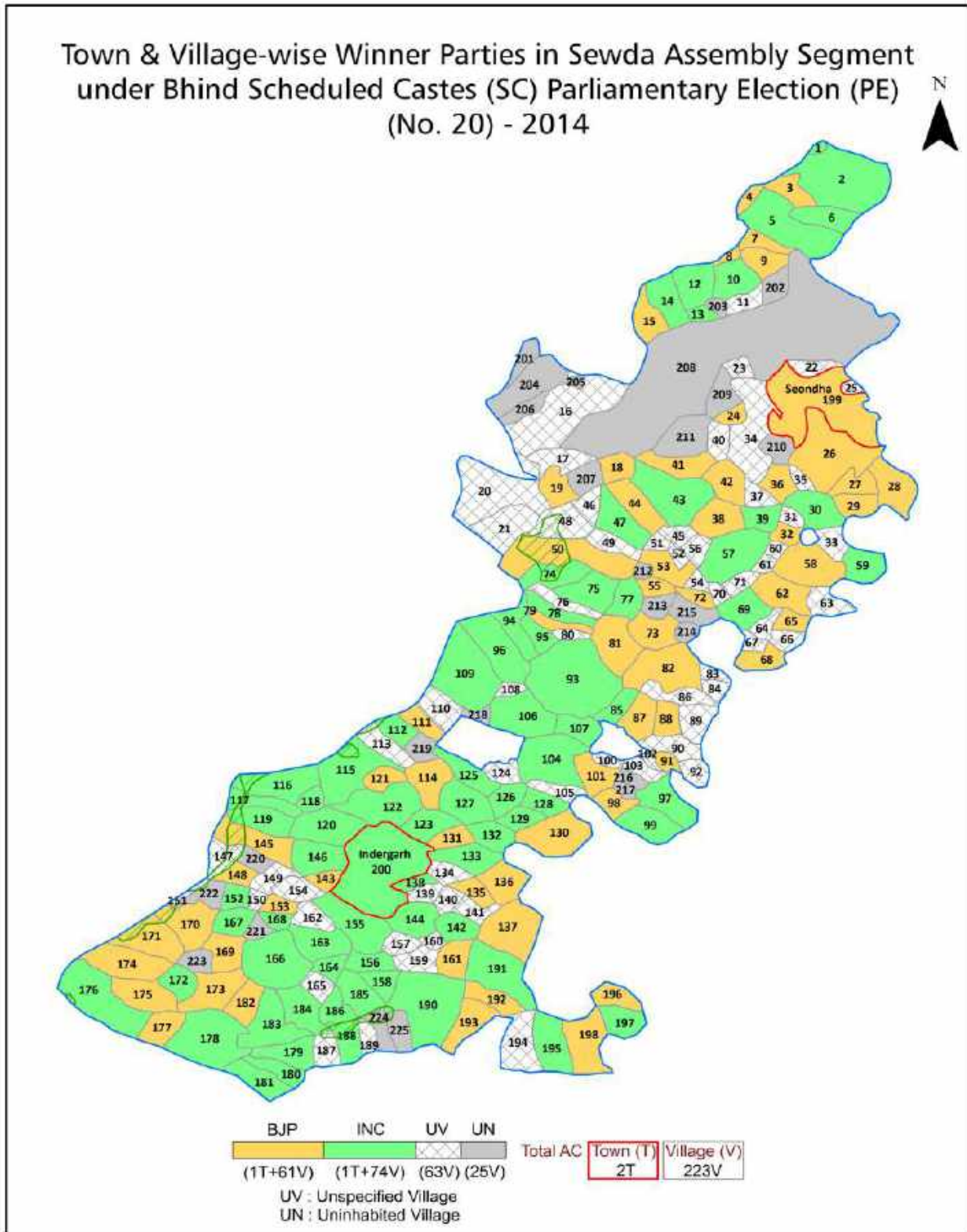
All rights reserved. No part of this book may be reproduced, stored in a retrieval system or transmitted in any form or by any means, mechanical photocopying, photographing, scanning, recording or otherwise without the prior written permission of the publisher. Please refer to Disclaimer at page no. 164 for the use of this publication.

Printed in India

Contents

No.	Particulars	Page No.
	Introduction	
1	Assembly Constituency - (Vidhan Sabha) at a Glance Features of Assembly as per Delimitation Commission of India (2008)	1-2
	Location and Political Maps	
2	Location Map Boundaries of Assembly Constituency - (Vidhan Sabha) in District Boundaries of Assembly Constituency under Parliamentary Constituency - (Lok Sabha) Town & Village-wise Winner Parties- 2024, 2023, 2019, 2018, 2014, 2009 and 2008	3-11
	Administrative Setup (2011)	
3	District Sub-district Towns Villages Inhabited Villages Uninhabited Villages Village Panchayat Intermediate Panchayat	12-22
	Demographics (2011)	
4	Population Households Rural/Urban Population Towns and Villages by Population Size Sex Ratio (Total & 0-6 Years) Religious Population Social Population Literacy Rate	23-24
	Electoral Features	
5	Important Dates of Last Elections Held Electors by Gender Service Electors Voters Voters Turnout Polling Stations & Average Number of Electors per Polling Station Electors by Age Group Present Elected Representatives	25-30
	Historical Summary Election Results	
6	Vote Share of Major Parties Winning Margin (Number & Percentage) Polarity of Parties Summary Result of Assembly Segment of Parliamentary Elections 2024, 2019, 2014 and 2009 Summary Result of Assembly Elections 2023, 2018, 2013 and 2008	31-40
	Polling Station Level Election Results	
7	Name and Number of Polling Station 2024, 2023, 2019, 2018, 2014, 2009 and 2008 Polling Station-wise Electors, Voters & Voters Turnout 2024, 2023, 2019, 2018, 2014, 2009 and 2008 Polling Station wise Elections Results 2024, 2023, 2019, 2018, 2014, 2009 and 2008	41-143
	Share of Assembly Constituency	
8	Share of Assembly Constituency - (Vidhan Sabha) in State, District and Parliamentary Constituency - (Lok Sabha)	144
	Socio-Economic Amenities (2011)	
9	Access to Administrative Units Agricultural, Manufacturing and Industrial Commodities Demographic Indicators Education Health & Manpower Drinking Water Supply Sanitation Entertainment and Recreations Infrastructure Power Food Allocation Distribution and Marketing of Agriculture Commodities Infrastructure Transport and Road Infrastructure Communication Banking and Financial Services Land Use Irrigation Source	146-159
10	Abbreviation & Sources	161-162
11	Disclaimer	164

Location & Political Map



Administrative Setup

List of Village Panchayat & Intermediate Panchayat (Block) Name - 2011

Village Name	Village Panchayat Name	Intermediate Panchayat Name
Alampurkhurd	Eguai	Seondha
Amawali	Mohanajat	Seondha
Amra	Bijora	Seondha
Anandpur	Deluwa	Seondha
Andora	Vilaspur	Seondha
Atra	Atra	Seondha
Atreta	Atreta	Seondha
Badehari	Deluwa	Seondha
Badokhari	Badokhari	Seondha
Baghwali	Bghawali	Seondha
Bagpura	Baghpura	Seondha
Bagurdan (Proj)	Bagurdanfiroj	Seondha
Bagurdan (Siddha)	Bagurdanfiroj	Seondha
Bahadurpur	Mersainikhurad	Seondha
Bahera	Katapur	Seondha
Baina	Chakbaina	Seondha
Bandapara	Jigniya	Seondha
Barabuzurg	Chakbaina	Seondha
Barguwan	Barguwa	Seondha
Barjorpura	Barjorpura	Seondha
Basaijeev	Rubaha	Seondha
Basaimalak	Mersainikhurad	Seondha
Basith	Kheridevta	Seondha
Basturi	Basturi	Seondha
Beerpura	Jaswali	Seondha
Berchha	Bercha	Seondha
Berkheda	Etonda	Seondha
Bhadol	Bhadoul	Seondha
Bhadona	Bhadona	Seondha

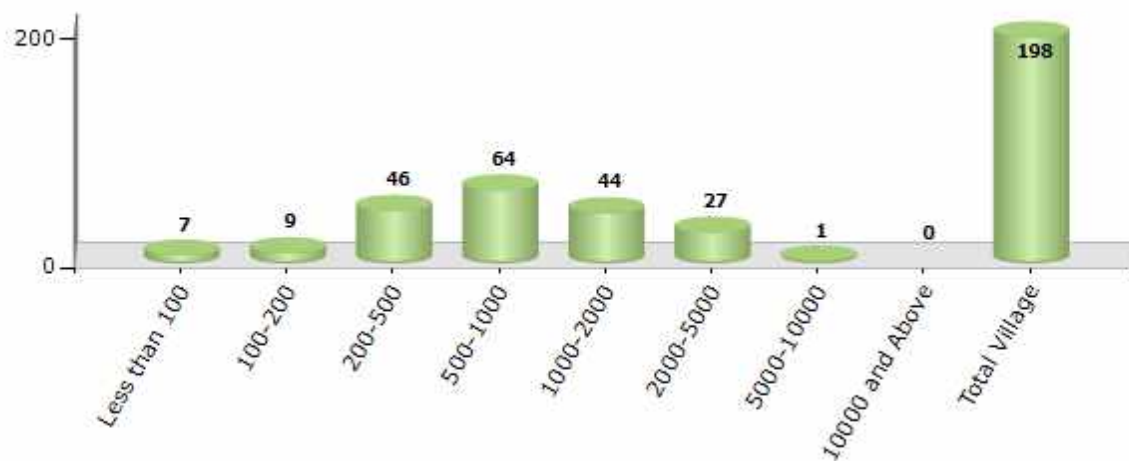
Contd....

Demographics

Number of Villages by Population Size - 2011

Less than 100	100-200	200-500	500-1000	1000-2000	2000-5000	5000-10000	10000 and Above	Total Village
7	9	46	64	44	27	1	0	198

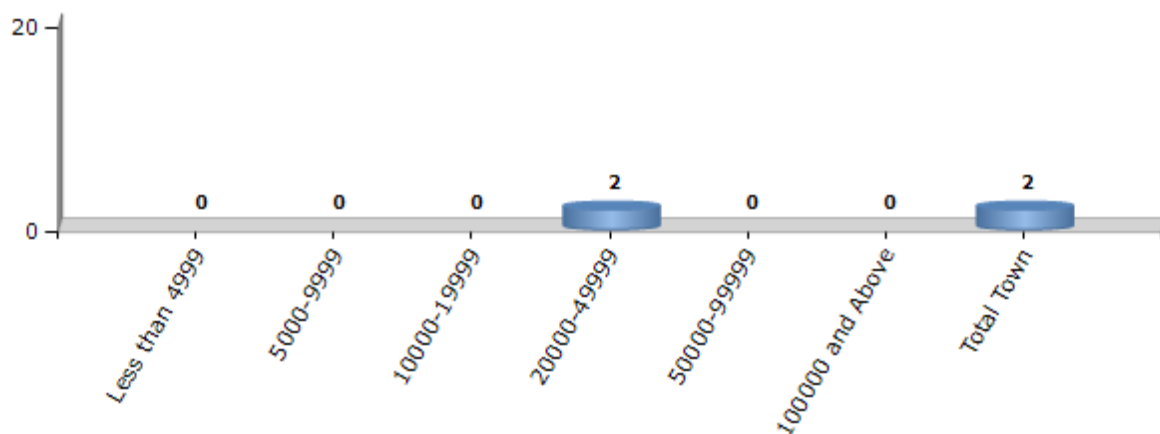
Number of Villages by Population Size - 2011



Number of Towns by Population Size - 2011

Less than 4999	5000-9999	10000-19999	20000-49999	50000-99999	100000 and Above	Total Town
0	0	0	2	0	0	2

Number of Towns by Population Size - 2011

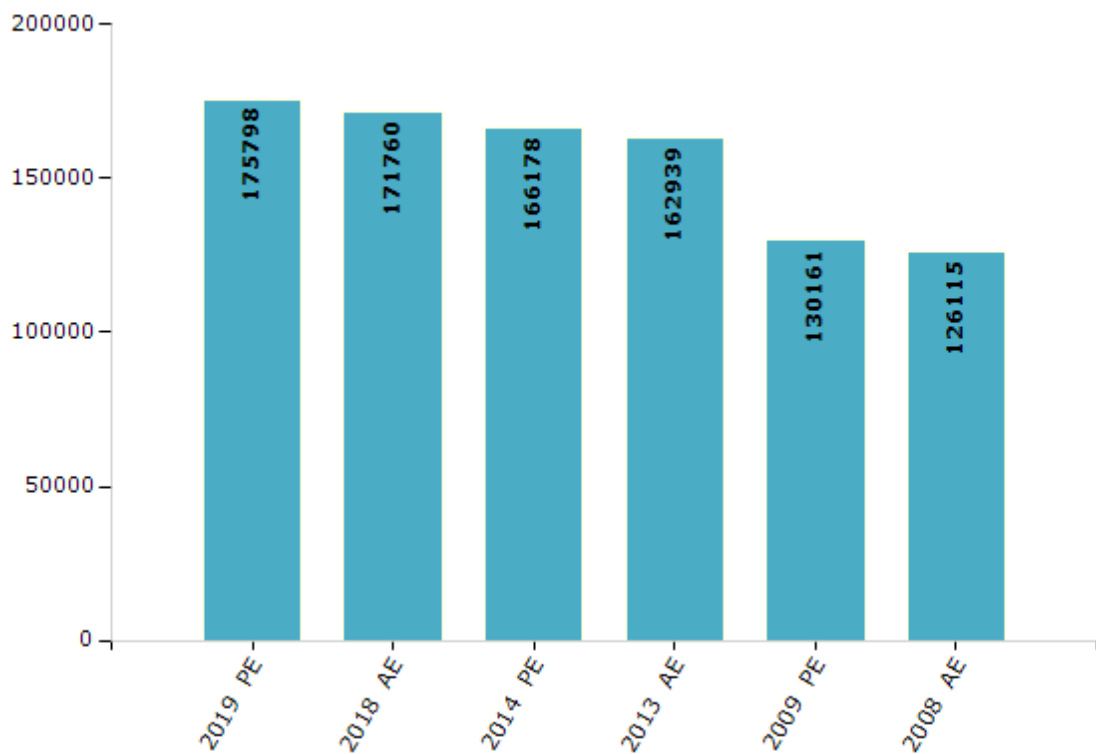


Electoral Features

Electors by Male & Female

Year	Male	Female	Others	Total	Year	Male	Female	Others	Total
2019 PE	95231	80565	2	175798	1993 AE	-	-	-	-
2018 AE	93166	78593	1	171760	1990 AE	-	-	-	-
2014 PE	89892	76284	2	166178	1985 AE	-	-	-	-
2013 AE	87962	74973	4	162939	1980 AE	-	-	-	-
2009 PE	71180	58981	-	130161	1977 AE	-	-	-	-
2008 AE	68678	57437	-	126115	1972 AE	-	-	-	-
2004 PE	-	-	-	-	1967 AE	-	-	-	-
2003 AE	-	-	-	-	1962 AE	-	-	-	-
1999 PE	-	-	-	-	1957 AE	-	-	-	-
1998 AE	-	-	-	-	1952 AE	-	-	-	-

Number of Electors



Note : AE : Assembly Election, PE : Assembly Segment of Parliamentary Election

Historical Summary Election Results

Summary Result of Assembly Election - 2013

Candidate Name	Party	Votes	Votes %
Pradeep Agarwal	BJP	32423	27.62
Ghanshyam Singh	INC	23614	20.12
Radhelal	BSP	16690	14.22
Damodar Sing Yadav	BA S D	15932	13.57
Layak Singh Kushwah	IND	13186	11.23
Kamlesh Urf Munni Gatwar	IND	5008	4.27
Gulab Yadav	IND	1235	1.05
Atal Bihari Sharma	NCP	1183	1.01
Naresh	IND	1179	1
Ram Kumar Rajk	IND	635	0.54
Sayra Bano	SP	590	0.5
Jasbant Singh	IND	585	0.5
Ramswaroop	IND	560	0.48
Jainendra Kumar Khare (Jindu Baba)	AASP	516	0.44
Jai Prakash	IND	511	0.44
Govind Sing Vathm	IND	466	0.4
Ramnivas Kushwah	IND	414	0.35
Rajesh Singh	IND	412	0.35
Munna Lal Urf , Kamal Kishor Kush	BSCP	405	0.35
Chandrprakash	IND	402	0.34
Amit Soni	IND	352	0.3
Man Singh	IND	333	0.28
	NOTA	743	0.63

Polling Station Level Election Results

Number and Name of Polling Stations (PS) (2018)

Number of Polling Stations	Name of Polling Stations	Number of Polling Stations	Name of Polling Stations
1	Pra Pathashala Kitana	22	Pra0 Pathasala West Area Kandarpura
2	Saske0Pa0 Pathashala Ruhera Bhag-1	23	Pra0 Pathshala Bhawan N.N 2 Senvadha
3	Pra. Pathshala Ruhera Bhag-2	24	Pra0 Pathshala Bhawan N.N 3 Senvadha
4	Pra0Pathashala Bhikampur	25	Pra0Pathashala Bhawan 1 Senvadha East Area
5	Pra0Pathashala Nimadanda	26	Pra0Pathasala Bhavan No. 01 Seondha West Area
6	Pra Pathashala Mevalee	27	Sha. Ma. Pra. Kr 1 Seondha South Area
7	Pra0 Pathasala Kaserua (Purana)	28	Govt. No. Vi. 01 Seondha North Area
8	Pra0Pathashala New Kaseru	29	Pra0 Pathasala Civil Line Room No.03 Seondha
9	Pra Pathashala Vijora	30	Krashi Bivagh Office Line Seondha
10	Pra0Pathashala Amara	31	Kanya Mad0 Sala North Area Room No.07
11	Pra0Pathashala Gumanapura	32	Kanya Ma0 Sala North Area Room No.7 Seondha
12	Ma0 Pathsala Gumanapura	33	Govt.Ex. Ma. Vi. North Area Room No.16
13	Pra0Pathashala Magarol	34	Govt.Ex. Ma. Vi. South Area Room No.10
14	Ma0 Pathsala Magrol	35	Sha. Pra. Pa. Sohanipura Senvadha
15	Saske.Pra0Pathashala Gyara	36	Saske.Pra0Pathashala Anupgang Sawda
16	Saske.Pra0Pathashala K0 Gyara	37	S0D0C0 Sawad
17	Pra0Pathashala Vadhavali	38	S0K0P0 Padsala Gat Ka Pas
18	Sha. Va. Pra. Pa. Dirolipar	39	Krishi Upaj Mandi Karya. Sevadha
19	Gram Sachivalay Dirolipar	40	Pra0 Pathshala Kran. 2 Senvadha
20	Pra0Pathashala Rajapur	41	Pra Pathshala Madanapura
21	Pra0Pathashala Kandrapura Senvadha South Area	42	Pra0Pathashala Visor

Contd....

Polling Station Level Election Results

Polling Station-wise Votes Secured by Overall Top Five Parties in Sewda Assembly in Assembly Election (AE) under Bhind Parliamentary Constituency in Madhya Pradesh (2018)

Number of Polling Station	Winner - Ghanshyam Singh (INC)	Runner-up - Radhelal Baghel (BJP)	3rd - Lakhan Singh Yadav (BSP)	4th - Parineeta Raje (Beti Raja) (AAP)	5th - Holkar Rishapal Singh Baghel (IND)	NOTA	Other	Total Votes Secured
36	450	91	91	8	0	7	13	660
37	270	71	115	8	1	6	14	485
38	341	104	34	23	3	5	26	536
39	469	149	34	7	2	9	29	699
40	574	60	53	3	3	14	12	719
41	12	408	9	0	4	3	5	441
42	278	385	123	5	12	11	11	825
43	133	136	87	5	109	16	36	522
44	90	28	2	3	5	4	2	134
45	332	167	17	4	4	7	19	550
46	111	280	60	1	3	2	6	463
47	498	230	25	10	10	14	14	801
48	238	210	144	14	16	7	24	653
49	308	62	32	0	4	8	10	424
50	242	43	88	4	1	6	16	400
51	604	155	64	5	4	14	29	875
52	340	86	132	1	5	7	12	583
53	275	163	18	3	8	11	17	495
54	49	358	14	1	40	10	26	498
55	177	54	49	1	5	6	28	320
56	87	400	17	3	8	6	3	524
57	441	166	50	4	4	6	7	678
58	317	96	182	2	2	5	18	622
59	65	84	29	0	0	0	2	180
60	125	191	45	0	1	2	1	365
61	311	157	17	2	2	3	7	499
62	233	180	29	2	1	15	10	470
63	316	164	117	14	9	3	11	634
64	337	212	170	1	5	12	27	764
65	556	224	21	2	5	18	12	838
66	343	26	153	18	3	7	21	571
67	407	23	10	11	1	11	18	481
68	234	9	65	19	0	1	0	328
69	336	212	112	27	12	16	24	739
70	137	210	52	1	5	3	7	415

Contd....

Polling Station Level Election Results

Winner, Runner-up and 3rd Party Position & Winning Margin According to Polling Stations in Sewda Assembly in Assembly Election (AE) under Bhind Parliamentary Constituency in Madhya Pradesh (2018)

Polling Station Number	Winner Party	Winner Votes (%)	Runner-up Party	Runner-up Votes (%)	Winning Margin Votes (%)	Third Party	Third Party Votes (%)	Other Votes (%)
67	INC	407 (84.62)	BJP	23 (4.78)	384 (79.84)	RRSM	14 (2.91)	37 (7.69)
68	INC	234 (71.34)	BSP	65 (19.82)	169 (51.52)	AAP	19 (5.79)	10 (3.05)
69	INC	336 (45.47)	BJP	212 (28.69)	124 (16.78)	BSP	112 (15.16)	79 (10.69)
70	BJP	210 (50.6)	INC	137 (33.01)	73 (17.59)	BSP	52 (12.53)	16 (3.86)
71	INC	349 (62.77)	BJP	123 (22.12)	226 (40.65)	BSP	27 (4.86)	57 (10.25)
72	INC	200 (48.43)	BJP	101 (24.46)	99 (23.97)	BSP	87 (21.07)	25 (6.05)
73	INC	353 (42.53)	BSP	217 (26.14)	136 (16.39)	BJP	204 (24.58)	56 (6.75)
74	BSP	153 (60.47)	INC	73 (28.85)	80 (31.62)	BJP	23 (9.09)	4 (1.58)
75	BJP	182 (51.85)	INC	145 (41.31)	37 (10.54)	IND (HRSB)	13 (3.7)	11 (3.13)
76	BJP	424 (49.53)	INC	357 (41.71)	67 (7.82)	AAP	26 (3.04)	49 (5.72)
77	INC	409 (46.48)	BJP	389 (44.2)	20 (2.28)	BSP	47 (5.34)	35 (3.98)
78	INC	124 (68.89)	BJP	45 (25)	79 (43.89)	AAP	3 (1.67)	8 (4.44)
79	INC	431 (50.65)	BJP	248 (29.14)	183 (21.51)	BSP	141 (16.57)	31 (3.64)
80	BJP	311 (47.92)	INC	265 (40.83)	46 (7.09)	BSP	31 (4.78)	42 (6.47)
81	INC	283 (64.17)	BJP	106 (24.04)	177 (40.13)	BSP	19 (4.31)	33 (7.48)
82	BSP	219 (40.04)	INC	170 (31.08)	49 (8.96)	BJP	125 (22.85)	33 (6.03)
83	INC	286 (56.41)	BJP	167 (32.94)	119 (23.47)	BSP	28 (5.52)	26 (5.13)
84	BJP	253 (55.6)	INC	168 (36.92)	85 (18.68)	BSP	13 (2.86)	21 (4.62)
85	INC	233 (65.08)	BJP	105 (29.33)	128 (35.75)	BSP	8 (2.23)	12 (3.35)
86	INC	214 (42.8)	BSP	163 (32.6)	51 (10.2)	BJP	108 (21.6)	15 (3)
87	INC	404 (66.34)	BSP	122 (20.03)	282 (46.31)	BJP	61 (10.02)	22 (3.61)
88	INC	256 (56.14)	BJP	125 (27.41)	131 (28.73)	BSP	34 (7.46)	41 (8.99)
89	INC	253 (45.42)	BSP	190 (34.11)	63 (11.31)	BJP	89 (15.98)	25 (4.49)
90	INC	328 (48.81)	AAP	164 (24.4)	164 (24.41)	BJP	83 (12.35)	97 (14.43)
91	INC	253 (51.01)	BJP	197 (39.72)	56 (11.29)	BSP	20 (4.03)	26 (5.24)
92	INC	256 (60.81)	BSP	90 (21.38)	166 (39.43)	BJP	48 (11.4)	27 (6.41)
93	INC	332 (53.38)	BJP	236 (37.94)	96 (15.44)	BSP	29 (4.66)	25 (4.02)
94	INC	186 (48.06)	BSP	100 (25.84)	86 (22.22)	BJP	68 (17.57)	33 (8.53)
95	INC	318 (75.89)	BJP	57 (13.6)	261 (62.29)	BSP	16 (3.82)	28 (6.68)
96	INC	257 (86.53)	BJP	21 (7.07)	236 (79.46)	BSP	5 (1.68)	14 (4.71)
97	BSP	354 (39.82)	INC	344 (38.7)	10 (1.12)	BJP	132 (14.85)	59 (6.64)
98	INC	468 (55.45)	BSP	260 (30.81)	208 (24.64)	BJP	86 (10.19)	30 (3.55)
99	INC	226 (48.29)	BJP	123 (26.28)	103 (22.01)	BSP	111 (23.72)	8 (1.71)

Contd....

Socio-Economic Amenities - Rural

Access to Education Facilities

Particulars	Number of Village (% of Population)				
	Available	Not Available	If Not Available (Distance of Nearest Facility)		
			A	B	C
Govt. Primary School	192 (100)	6 (0)	3 (0)	0 (0)	0 (0)
Private Primary School	22 (17)	176 (83)	0 (0)	0 (0)	0 (0)
Govt. Middle School	98 (74)	100 (26)	74 (20)	14 (3)	4 (1)
Private Middle School	8 (8)	190 (92)	0 (0)	0 (0)	0 (0)
Govt. Secondary School	19 (24)	179 (76)	71 (26)	68 (29)	15 (9)
Private Secondary School	1 (1)	197 (99)	0 (0)	0 (0)	0 (0)
Govt. Senior Secondary School	9 (13)	189 (87)	18 (8)	94 (43)	49 (21)
Private Senior Secondary School	0 (0)	198 (100)	0 (0)	1 (0)	0 (0)
Govt. Arts and Science Degree College	0 (0)	198 (100)	12 (6)	45 (25)	90 (43)
Private Arts and Science Degree College	0 (0)	198 (100)	0 (0)	0 (0)	0 (0)
Govt. Engineering College	0 (0)	198 (100)	0 (0)	0 (0)	46 (24)
Private Engineering College	0 (0)	198 (100)	0 (0)	0 (0)	110 (54)
Govt. Medicine College	0 (0)	198 (100)	0 (0)	0 (0)	130 (67)
Private Medicine College	0 (0)	198 (100)	0 (0)	0 (0)	0 (0)
Govt. Management Institute	0 (0)	198 (100)	0 (0)	0 (0)	106 (59)
Private Management Institute	0 (0)	198 (100)	0 (0)	0 (0)	22 (11)
Govt. Polytechnic	0 (0)	198 (100)	0 (0)	0 (0)	195 (99)
Private Polytechnic	0 (0)	198 (100)	0 (0)	0 (0)	0 (0)
Govt. Vocational Training School/ITI	2 (2)	196 (98)	0 (0)	0 (0)	196 (98)
Private Vocational Training School/ITI	2 (2)	196 (98)	0 (0)	0 (0)	0 (0)
Govt. Non Formal Training Centre	0 (0)	198 (100)	0 (0)	0 (0)	196 (99)
Private Non Formal Training Centre	0 (0)	198 (100)	0 (0)	0 (0)	0 (0)
Govt. School For Disabled	0 (0)	198 (100)	0 (0)	0 (0)	91 (43)
Private School For Disabled	0 (0)	198 (100)	0 (0)	0 (0)	2 (2)
Government Others	0 (0)	198 (100)	0 (0)	0 (0)	198 (100)
Private Others	0 (0)	198 (100)	0 (0)	0 (0)	0 (0)

Note : Distance A : Less than 5 km; B : Between 5-10 km; C : 10+ km.; Source : Data Analysis is based on 2011 Census.

DISCLAIMER

The Terms of Use and Disclaimer of Datanet India Private Limited (hereinafter referred to as "Datanet") for use of this analysis report of **Sewda Assembly Constituency (Sewda Vidhan Sabha)** :-

1. **Assembly Factbook™** is a Registered Trade Mark owned by Datanet.
2. All the maps are sketched and graphical representation only and have not been drawn to the scale and also not to represent the actual geographical area or boundary of the unit.
3. The data for the aforesaid analysis is based on authentic sources and has been culled from the various publications of Census, CSO and NSSO for district and block level data, various central and state government departments, Central & State Elections Commissions and the concerned Returning Officers' releases, Electoral Rolls, Election results and allied publications, internal assessment, surveys, estimates and analysis. Therefore, certain adjustment of data at micro level may have been done to arrive closer to the macro data.
4. Data have been provided on an "As Is" and "As AVAILABLE" basis
5. The colours shown in the maps or diagram and charts of a particular party, alliance or AC are indicative and do not represent them.
6. This publication which includes maps, sheets, graphs and data would be the property under copyright of Datanet only. The user may use these for its internal study, analysis and research purposes. It's public display, re-selling or any commercial uses by the user are not allowed.
7. Datanet has taken due care and caution in compilation and processing of data and allied information, but does not guarantee the accuracy, adequacy or completeness of any information/analysis and will be not responsible for any errors or omissions or for the results obtained from the use of such information/analysis.
8. All the contents for the publication have been culled from various authentic sources and Datanet reasonably believes such sources to be reliable, but does not make any representations, express or implied as to the accuracy or fitness of use of such information. The information or contents of the information/analysis do not constitute advice and should not be relied upon in making (or refraining from making) any decision. Any reliance placed upon the information provided by Datanet is the sole responsibility and strictly at the user's risk.
9. In no event will Datanet be liable for any damages (including, without limitation, damages for loss of business projects, or loss of profits) arising in contract, tort or otherwise from the use of or inability to use any of its contents, or from any action taken (or refrained from being taken) as a result of using the analysis or any of its contents. Datanet its directors, owners, editors, officials, employees, distributor and agents or any associate will not be liable for any errors in the information contained or any consequences arising from the use of the contents of the provided information/analysis.
10. If any provision of these terms and conditions is held invalid or illegal or unenforceable for any reason by any court of competent jurisdiction, such provision shall be severed and the remainder of provisions of the terms and conditions shall continue in full force and effect as if the Term of Use had been executed with the invalid, illegal or unenforceable provision eliminated.
11. If there are any discrepancies in the information provided, please bring it to attention of Datanet for suitable rectification measures.

Buy Online This Complete Book At
Datanet India eBooks Store

www.indiastatpublications.com

or go directly at

[http://www.indiastatpublications.com/
Assembly_factbook/Madhya_Pradesh/Bhind/Sewda](http://www.indiastatpublications.com/Assembly_factbook/Madhya_Pradesh/Bhind/Sewda)

 **indiastat** elections

