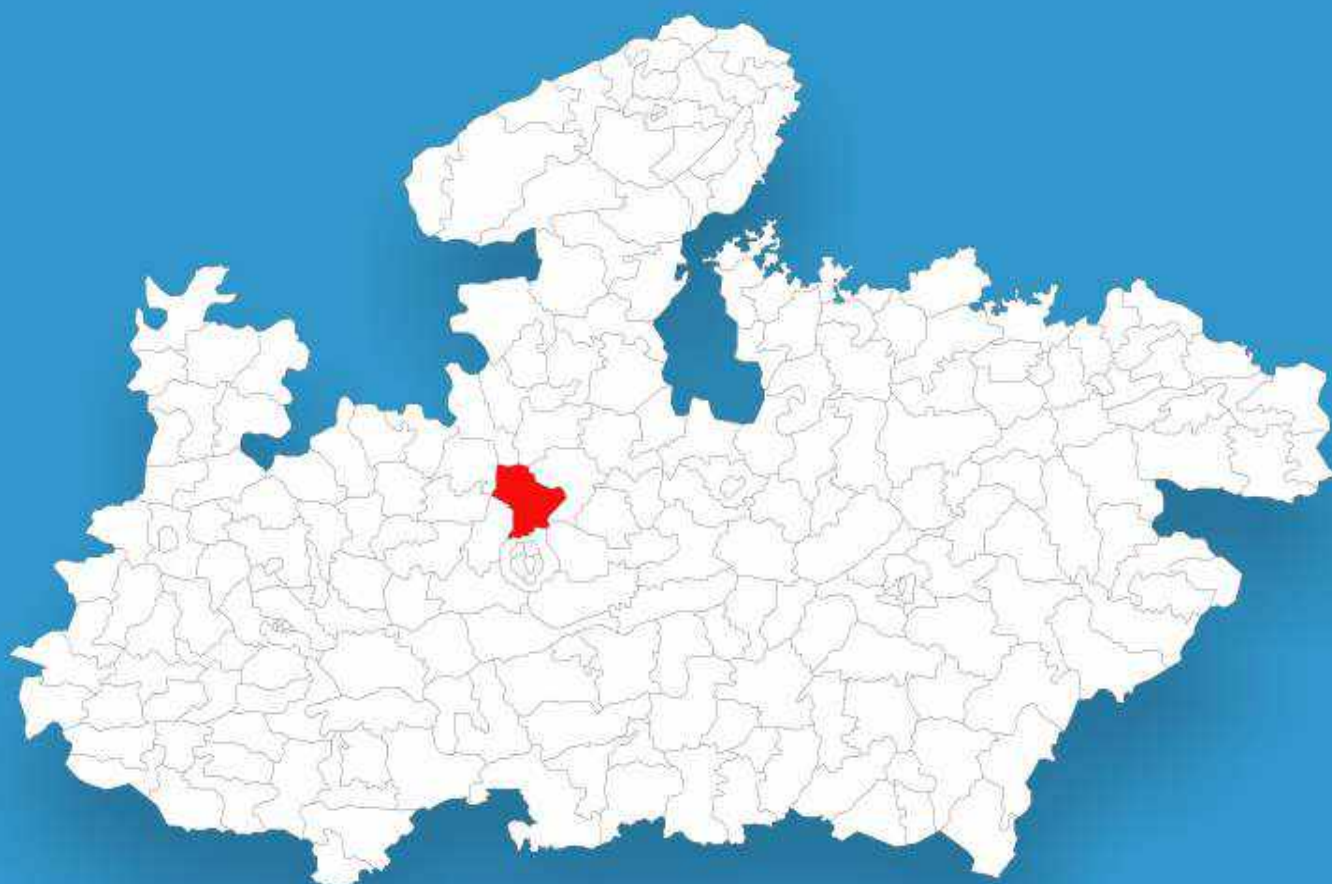




Madhya Pradesh

Assembly Factbook™

Berasia Assembly Constituency



Key Electoral Data of Berasia
Assembly Constituency (Vidhan Sabha)

Madhya Pradesh
Assembly FactbookTM

Berasia Assembly Constituency



Berasia Vidhan Sabha

Editor & Director

Dr. R.K. Thukral

Research Editor

Dr. Shafeeq Rahman

Compiled, Researched and Published by Datanet India Pvt. Ltd.

D-100, 1st Floor,

Okhla Industrial Area, Phase-I,
New Delhi- 110020.

Ph.: 91-11- 43580781-84

Email : support@indiastatpublications.com

Website : www.indiastatelections.com

Online Book Store :

www.indiastatpublications.com

Report No. : AFB/MP-149-0125

ISBN : 978-93-87165-16-8

First Edition : January, 2018

Eighth Updated Edition : January, 2025

Price : Rs. 11500/-

US\$ 310

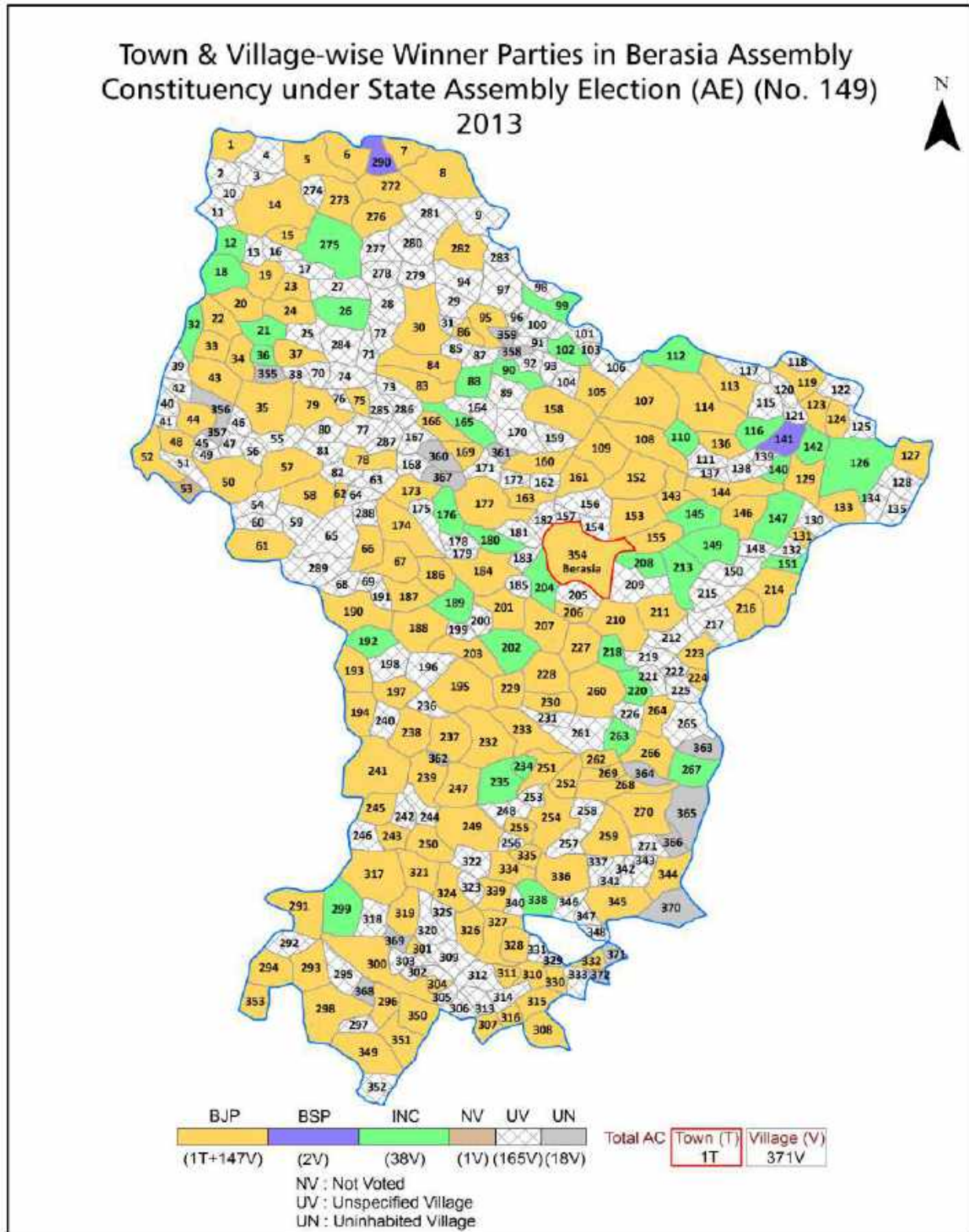
© Datanet India Pvt. Ltd.

All rights reserved. No part of this book may be reproduced, stored in a retrieval system or transmitted in any form or by any means, mechanical photocopying, photographing, scanning, recording or otherwise without the prior written permission of the publisher. Please refer to Disclaimer at page no. 236 for the use of this publication.

Printed in India

No.	Particulars	Page No.
	Introduction	
1	Assembly Constituency - (Vidhan Sabha) at a Glance Features of Assembly as per Delimitation Commission of India (2008)	1-2
	Location and Political Maps	
2	Location Map Boundaries of Assembly Constituency - (Vidhan Sabha in District Boundaries of Assembly Constituency under Parliamentary Constituency - (Lok Sabha) Town & Village-wise Winner Parties- 2024, 2023, 2019, 2018, 2014, 2013, 2009 and 2008	3-11
	Administrative Setup (2011)	
3	District Sub-district Towns Villages Inhabited Villages Uninhabited Villages Village Panchayat Intermediate Panchayat	12-30
	Demographics (2011)	
4	Population Households Rural/Urban Population Towns and Villages by Population Size Sex Ratio (Total & 0-6 Years) Religious Population Social Population Literacy Rate	31-32
	Electoral Features	
5	Important Dates of Last Elections Held Electors by Gender Service Electors Voters Voters Turnout Polling Stations & Average Number of Electors per Polling Station Electors by Age Group Present Elected Representatives	33-38
	Historical Summary Election Results	
6	Vote Share of Major Parties Winning Margin (Number & Percentage Polarity of Parties Summary Result of Assembly Segment of Parliamentary Elections 2024, 2019, 2014, 2009, 2004 and 1999 Summary Result of Assembly Elections 2023, 2018, 2013, 2008, 2003, 1998, 1993, 1990, 1985, 1980, 1977, 1972, 1967, 1962 and 1957	39-61
	Polling Station Level Election Results	
7	Name and Number of Polling Station 2024, 2023, 2019, 2018, 2014, 2013, 2009 and 2008 Polling Station-wise Electors, Voters & Voters Turnout 2024, 2023, 2019, 2018, 2014, 2013, 2009 and 2008 Polling Station wise Elections Results 2024, 2023, 2019, 2018, 2014, 2013, 2009 and 2008	62-214
	Share of Assembly Constituency	
8	Share of Assembly Constituency - (Vidhan Sabha) in State, District and Parliamentary Constituency - (Lok Sabha)	215
	Socio-Economic Amenities (2011)	
9	Access to Administrative Units Agricultural, Manufacturing and Industrial Commodities Demographic Indicators Education Health & Manpower Drinking Water Supply Sanitation Entertainment and Recreations Infrastructure Power Food Allocation Distribution and Marketing of Agriculture Commodities Infrastructure Transport and Road Infrastructure Communication Banking and Financial Services Land Use Irrigation Source	217-231
10	Abbreviation & Sources	233-234
11	Disclaimer	236

Location & Political Map



Administrative Setup

List of Village Panchayat & Intermediate Panchayat (Block) Name - 2011

Village Name	Village Panchayat Name	Intermediate Panchayat Name
Acharpura	Acharpura	Phanda (Bhopal)
Agariya	Agariya	Phanda (Bhopal)
Agra	Karhaiya Chanvar	Berasia
Ajabpura	Daulatpura	Berasia
Ajampur	Semra Kalan	Berasia
Amalya	Surajpura	Berasia
Amarpur	Amarpur	Berasia
Ankia	Ankia	Berasia
Arjunkhedi	Arjunkhedi	Berasia
Arrai Rai Singh	Barrai	Berasia
Arrai Sardar Singh	Barrai	Berasia
Arrawati	Arrawati	Berasia
Arwaliya	Arwaliya	Phanda (Bhopal)
Babachiya	Babachiya	Berasia
Babdi Khar	Rampura Balachon	Berasia
Babukhedi	Surajpura	Berasia
Badbeli Khurd	Bandarua	Berasia
Badli	Sunga	Berasia
Bagapura	Khitwas	Berasia
Bagoniya	Bagoniya	Phanda (Bhopal)
Bagraj	Untkheda	Berasia
Bagsi	Bagsi	Berasia
Bahrawal	Bahrawal	Berasia
Bairagarh	Bairagarh	Berasia
Bamhora	Parsora	Berasia
Bamhori	Damila	Berasia
Bandikhedi	Pardi	Berasia
Bandikhedi	Megra Naveen	Berasia
Bandrua	Bandarua	Berasia

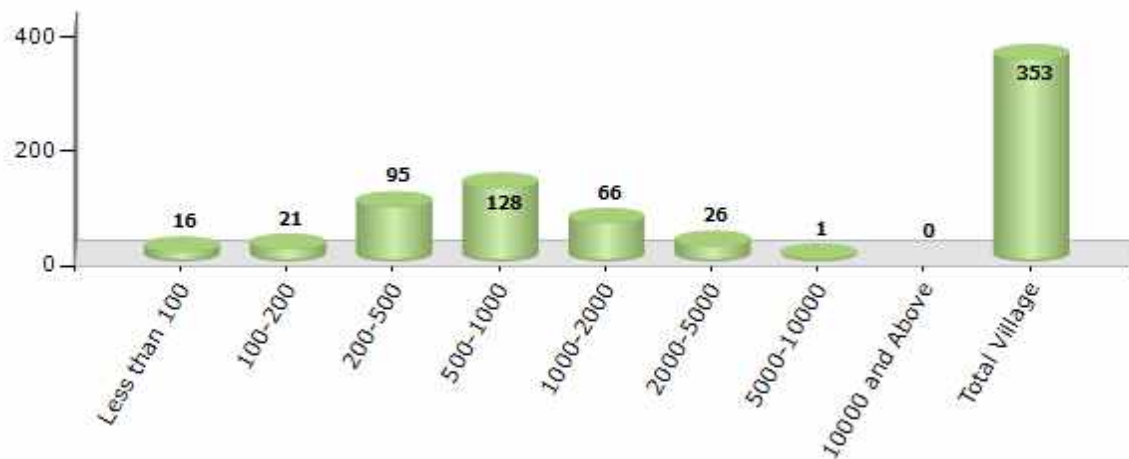
Contd....

Demographics

Number of Villages by Population Size - 2011

Less than 100	100-200	200-500	500-1000	1000-2000	2000-5000	5000-10000	10000 and Above	Total Village
16	21	95	128	66	26	1	0	353

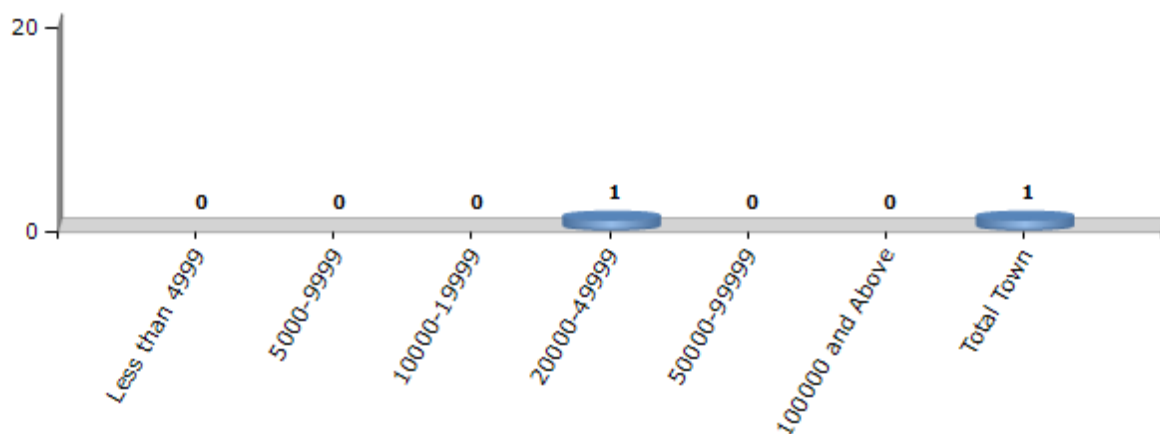
Number of Villages by Population Size - 2011



Number of Towns by Population Size - 2011

Less than 4999	5000-9999	10000-19999	20000-49999	50000-99999	100000 and Above	Total Town
0	0	0	1	0	0	1

Number of Towns by Population Size - 2011

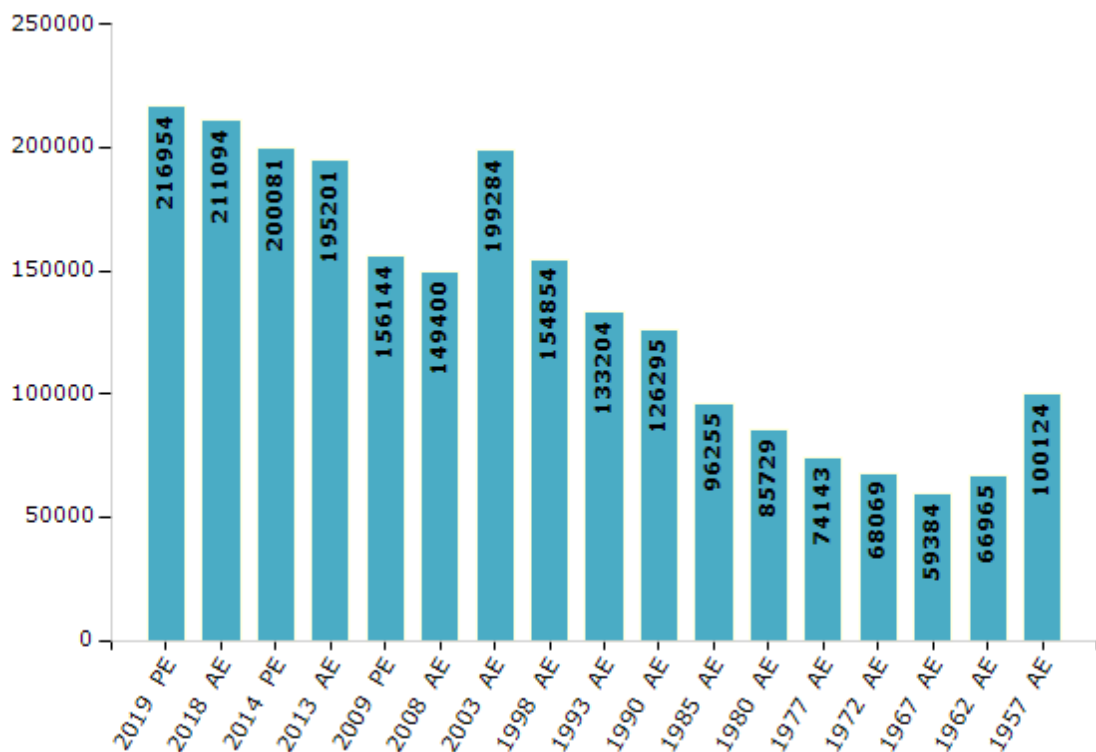


Electoral Features

Electors by Male & Female

Year	Male	Female	Others	Total	Year	Male	Female	Others	Total
2019 PE	114354	102591	9	216954	1993 AE	69603	63601	-	133204
2018 AE	111391	99696	7	211094	1990 AE	66899	59396	-	126295
2014 PE	106761	93315	5	200081	1985 AE	50578	45677	-	96255
2013 AE	104246	90951	4	195201	1980 AE	44494	41235	-	85729
2009 PE	84255	71889	-	156144	1977 AE	39059	35084	-	74143
2008 AE	80157	69243	-	149400	1972 AE	35407	32662	-	68069
2004 PE	-	-	-	-	1967 AE	-	-	-	59384
2003 AE	104720	94564	-	199284	1962 AE	-	-	-	66965
1999 PE	-	-	-	-	1957 AE	-	-	-	100124
1998 AE	83074	71780	-	154854	1952 AE	-	-	-	-

Number of Electors

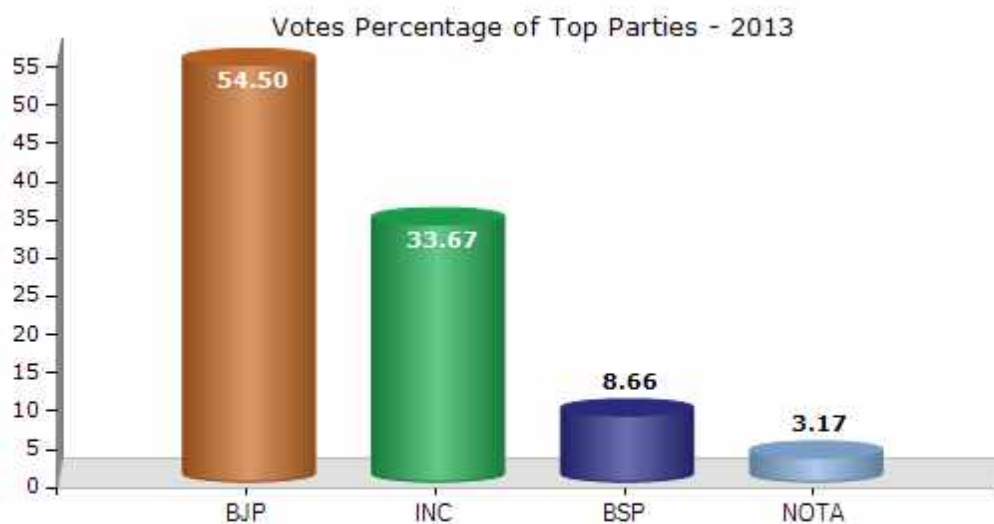


Note : AE : Assembly Election, PE : Assembly Segment of Parliamentary Election

Historical Summary Election Results

Summary Result of Assembly Election - 2013

Candidate Name	Party	Votes	Votes %
Vishnu Khatri	BJP	76657	54.5
Mahesh Ratnakar	INC	47353	33.67
Anita Ahirwar	BSP	12180	8.66
	NOTA	4457	3.17



Polling Station Level Election Results

Number and Name of Polling Stations (PS) (2018)

Number of Polling Stations	Name of Polling Stations	Number of Polling Stations	Name of Polling Stations
1	Middle School Building Surajpura Booth 1	22	Primery School Building Bilakhoh
2	Pra Sha Bhawan Umariya	23	Primary School Building Badaru
3	Middle School Building Booth 1	24	Middle School Building Nayasamand
4	Middle School Building Singhoda Booth 2	25	Middle School Building Nayasamand
5	Middle School Building Ghoghagalapur	26	Primary School Building Manakund
6	Primary School Building Dhamanatodi	27	Aganabadi Building Kadhaiya Kota
7	Middle School Building Najirabad Booth No 1	28	Middle School Building Surana
8	Middle School Building Najirabad Booth No 2	29	Primary School Building Kadhaiya Kalan
9	Middle School Building Najirabad Booth No 2	30	Primary School Building Khajuriya Kalan
10	Primary School Building Khejada Kalyanapur	31	Middle School Building Baharaval
11	Middil School Building (Extra Room) Ramaha	32	Panchayat Bhawan Badwelikala
12	Primary School Building Ravatapura	33	Middle School Building Dogaragav
13	E.G.S. School Building Chandapura	34	Primary School Building Amarapur
14	P S Building Khatakhedi	35	Middle School Building Barakheda Kala
15	Primary School Ganabhavan Ganakhedi	36	P S Ankiya
16	Primary School Building Khedali	37	Primary School Building Vijayankala
17	Primary School Building Kolukhedi Jangal	38	Primary School Building Bhakavah
18	Panchayat Bhawan Majidgarh	39	Middle School Building Nimakhedi
19	Primary School Building Gadhabrahamn	40	Svaraj Bhavan Bhujapurakalan
20	Middle School Building Khandariya	41	Middle School Building Sunaga
21	Primery School Building Bilakhoh	42	Girls Primary School Building Runah Booth No. 1

Contd....

Polling Station Level Election Results

Polling Station-wise Votes Secured by Overall Top Five Parties in Berasia Assembly in Assembly Election (AE) under Bhopal Parliamentary Constituency in Madhya Pradesh (2018)

Number of Polling Station	Winner - Vishnu Khatri (BJP)	Runner-up - Jayshree Harikaran (INC)	3rd - Brahamanand Ratnakar "Brahamma Bhaiya" (IND)	4th - Anita Ahirwar (BSP)	5th - Toran Singh Ahirwar (BLSP)	NOTA	Other	Total Votes Secured
36	268	152	12	7	10	13	10	472
37	349	193	3	6	5	6	8	570
38	190	93	14	5	3	0	0	305
39	184	236	12	4	3	4	3	446
40	145	399	85	15	9	6	8	667
41	313	428	18	7	9	10	16	801
42	561	121	84	10	8	12	13	809
43	436	275	66	8	10	15	11	821
44	271	239	21	10	8	3	4	556
45	178	534	38	16	10	15	4	795
46	148	163	53	25	4	6	2	401
47	155	342	27	7	1	28	28	588
48	184	288	191	9	9	15	7	703
49	220	73	39	9	2	4	8	355
50	397	204	40	4	9	10	16	680
51	238	294	16	11	10	11	41	621
52	308	384	78	10	6	15	18	819
53	425	206	41	11	9	4	7	703
54	496	116	26	14	5	6	8	671
55	163	166	13	3	4	5	6	360
56	302	366	44	17	8	12	15	764
57	288	307	47	7	9	4	4	666
58	179	125	15	17	4	2	3	345
59	331	456	38	8	11	10	14	868
60	196	270	23	10	6	7	12	524
61	298	122	17	5	9	7	5	463
62	157	368	4	7	7	4	0	547
63	94	510	5	16	1	4	18	648
64	147	372	16	29	6	8	5	583
65	281	387	59	11	5	11	14	768
66	499	312	22	20	5	5	21	884
67	329	358	21	5	9	6	20	748
68	190	393	12	6	5	3	9	618
69	181	213	7	8	6	5	6	426
70	372	157	19	2	7	8	46	611

Contd....

Polling Station Level Election Results

Winner, Runner-up and 3rd Party Position & Winning Margin According to Polling Stations in Berasia Assembly in Assembly Election (AE) under Bhopal Parliamentary Constituency in Madhya Pradesh (2018)

Polling Station Number	Winner Party	Winner Votes (%)	Runner-up Party	Runner-up Votes (%)	Winning Margin Votes (%)	Third Party	Third Party Votes (%)	Other Votes (%)
67	INC	358 (47.86)	BJP	329 (43.98)	29 (3.88)	IND (BRB)	21 (2.81)	40 (5.35)
68	INC	393 (63.59)	BJP	190 (30.74)	203 (32.85)	IND (BRB)	12 (1.94)	23 (3.72)
69	INC	213 (50)	BJP	181 (42.49)	32 (7.51)	BSP	8 (1.88)	24 (5.63)
70	BJP	372 (60.88)	INC	157 (25.7)	215 (35.18)	BVD	26 (4.26)	56 (9.17)
71	BJP	352 (48.35)	INC	290 (39.84)	62 (8.51)	IND (BRB)	51 (7.01)	35 (4.81)
72	BJP	378 (49.74)	INC	226 (29.74)	152 (20)	IND (BRB)	98 (12.89)	58 (7.63)
73	BJP	223 (54.52)	INC	137 (33.5)	86 (21.02)	IND (BRB)	37 (9.05)	12 (2.93)
74	INC	375 (61.48)	BJP	179 (29.34)	196 (32.14)	IND (BRB)	20 (3.28)	36 (5.9)
75	INC	236 (55.66)	BJP	120 (28.3)	116 (27.36)	IND (BRB)	56 (13.21)	12 (2.83)
76	BJP	287 (45.34)	INC	215 (33.97)	72 (11.37)	IND (BRB)	107 (16.9)	24 (3.79)
77	INC	196 (55.37)	BJP	126 (35.59)	70 (19.78)	IND (BRB)	18 (5.08)	14 (3.95)
78	BJP	298 (73.22)	INC	62 (15.23)	236 (57.99)	IND (BRB)	34 (8.35)	13 (3.19)
79	BJP	341 (46.39)	INC	272 (37.01)	69 (9.38)	IND (BRB)	85 (11.56)	37 (5.03)
80	INC	489 (91.57)	BJP	29 (5.43)	460 (86.14)	IND (BRB)	3 (0.56)	13 (2.43)
81	INC	344 (66.54)	BJP	144 (27.85)	200 (38.69)	IND (BRB)	14 (2.71)	15 (2.9)
82	BJP	444 (54.28)	INC	272 (33.25)	172 (21.03)	IND (BRB)	62 (7.58)	40 (4.89)
83	BJP	268 (59.03)	INC	152 (33.48)	116 (25.55)	IND (BRB)	17 (3.74)	17 (3.74)
84	BJP	408 (51.91)	INC	240 (30.53)	168 (21.38)	IND (BRB)	91 (11.58)	47 (5.98)
85	INC	212 (61.99)	BJP	82 (23.98)	130 (38.01)	IND (BRB)	29 (8.48)	19 (5.56)
86	BJP	398 (51.55)	INC	273 (35.36)	125 (16.19)	BSP	57 (7.38)	44 (5.7)
87	INC	295 (37.2)	BJP	281 (35.44)	14 (1.76)	BSP	161 (20.3)	56 (7.06)
88	BJP	255 (57.95)	INC	101 (22.95)	154 (35)	BSP	51 (11.59)	33 (7.5)
89	BJP	346 (43.47)	INC	338 (42.46)	8 (1.01)	IND (BRB)	86 (10.8)	26 (3.27)
90	BJP	404 (53.65)	INC	267 (35.46)	137 (18.19)	IND (BRB)	57 (7.57)	25 (3.32)
91	BSP	102 (34.11)	BJP	95 (31.77)	7 (2.34)	INC	87 (29.1)	15 (5.02)
92	INC	368 (54.36)	BJP	175 (25.85)	193 (28.51)	IND (BRB)	90 (13.29)	44 (6.5)
93	INC	291 (47.47)	BJP	254 (41.44)	37 (6.03)	IND (BRB)	17 (2.77)	51 (8.32)
94	BJP	493 (71.66)	INC	153 (22.24)	340 (49.42)	BLSP	16 (2.33)	26 (3.78)
95	BJP	224 (51.61)	INC	193 (44.47)	31 (7.14)	IND (BRB)	8 (1.84)	9 (2.07)
96	BJP	394 (75.77)	INC	103 (19.81)	291 (55.96)	BSP	6 (1.15)	17 (3.27)
97	BJP	326 (47.87)	INC	305 (44.79)	21 (3.08)	IND (BRB)	26 (3.82)	24 (3.52)
98	INC	269 (55.01)	BJP	146 (29.86)	123 (25.15)	BSP	48 (9.82)	26 (5.32)
99	BJP	144 (44.44)	INC	122 (37.65)	22 (6.79)	BSP	43 (13.27)	15 (4.63)

Contd....

Socio-Economic Amenities - Rural

Access to Education Facilities

Particulars	Number of Village (% of Population)				
	Available	Not Available	If Not Available (Distance of Nearest Facility)		
			A	B	C
Govt. Primary School	334 (100)	19 (0)	11 (0)	1 (0)	0 (0)
Private Primary School	52 (32)	301 (68)	0 (0)	0 (0)	0 (0)
Govt. Middle School	168 (74)	185 (26)	118 (17)	32 (4)	6 (1)
Private Middle School	36 (25)	317 (75)	0 (0)	0 (0)	0 (0)
Govt. Secondary School	22 (19)	331 (81)	86 (21)	137 (34)	64 (14)
Private Secondary School	11 (7)	342 (93)	4 (2)	3 (1)	4 (2)
Govt. Senior Secondary School	7 (8)	346 (92)	7 (1)	31 (10)	94 (22)
Private Senior Secondary School	9 (8)	344 (92)	0 (0)	0 (0)	0 (0)
Govt. Arts and Science Degree College	0 (0)	353 (100)	9 (2)	31 (10)	257 (72)
Private Arts and Science Degree College	2 (2)	351 (98)	0 (0)	0 (0)	0 (0)
Govt. Engineering College	0 (0)	353 (100)	1 (0)	0 (0)	278 (78)
Private Engineering College	1 (1)	352 (99)	0 (0)	1 (1)	4 (2)
Govt. Medicine College	0 (0)	353 (100)	0 (0)	6 (3)	292 (85)
Private Medicine College	0 (0)	353 (100)	0 (0)	0 (0)	0 (0)
Govt. Management Institute	0 (0)	353 (100)	0 (0)	0 (0)	285 (81)
Private Management Institute	1 (1)	352 (99)	0 (0)	0 (0)	2 (1)
Govt. Polytechnic	0 (0)	353 (100)	0 (0)	5 (2)	344 (97)
Private Polytechnic	0 (0)	353 (100)	0 (0)	0 (0)	0 (0)
Govt. Vocational Training School/ITI	0 (0)	353 (100)	4 (1)	25 (9)	320 (89)
Private Vocational Training School/ITI	0 (0)	353 (100)	0 (0)	0 (0)	1 (0)
Govt. Non Formal Training Centre	0 (0)	353 (100)	4 (1)	13 (6)	323 (91)
Private Non Formal Training Centre	0 (0)	353 (100)	1 (1)	1 (0)	8 (2)
Govt. School For Disabled	0 (0)	353 (100)	1 (0)	3 (2)	307 (88)
Private School For Disabled	0 (0)	353 (100)	1 (1)	0 (0)	3 (1)
Government Others	0 (0)	353 (100)	0 (0)	0 (0)	11 (5)
Private Others	0 (0)	353 (100)	1 (1)	1 (0)	1 (2)

Note : Distance A : Less than 5 km; B : Between 5-10 km; C : 10+ km.; Source : Data Analysis is based on 2011 Census.

DISCLAIMER

The Terms of Use and Disclaimer of Datanet India Private Limited (hereinafter referred to as "Datanet") for use of this analysis report of **Berasia Assembly Constituency (Berasia Vidhan Sabha) :-**

1. **Assembly Factbook™** is a Registered Trade Mark owned by Datanet.
2. All the maps are sketched and graphical representation only and have not been drawn to the scale and also not to represent the actual geographical area or boundary of the unit.
3. The data for the aforesaid analysis is based on authentic sources and has been culled from the various publications of Census, CSO and NSSO for district and block level data, various central and state government departments, Central & State Elections Commissions and the concerned Returning Officers' releases, Electoral Rolls, Election results and allied publications, internal assessment, surveys, estimates and analysis. Therefore, certain adjustment of data at micro level may have been done to arrive closer to the macro data.
4. Data have been provided on an "As Is" and "As AVAILABLE" basis
5. The colours shown in the maps or diagram and charts of a particular party, alliance or AC are indicative and do not represent them.
6. This publication which includes maps, sheets, graphs and data would be the property under copyright of Datanet only. The user may use these for its internal study, analysis and research purposes. It's public display, re-selling or any commercial uses by the user are not allowed.
7. Datanet has taken due care and caution in compilation and processing of data and allied information, but does not guarantee the accuracy, adequacy or completeness of any information/analysis and will be not responsible for any errors or omissions or for the results obtained from the use of such information/analysis.
8. All the contents for the publication have been culled from various authentic sources and Datanet reasonably believes such sources to be reliable, but does not make any representations, express or implied as to the accuracy or fitness of use of such information. The information or contents of the information/analysis do not constitute advice and should not be relied upon in making (or refraining from making) any decision. Any reliance placed upon the information provided by Datanet is the sole responsibility and strictly at the user's risk.
9. In no event will Datanet be liable for any damages (including, without limitation, damages for loss of business projects, or loss of profits) arising in contract, tort or otherwise from the use of or inability to use any of its contents, or from any action taken (or refrained from being taken) as a result of using the analysis or any of its contents. Datanet its directors, owners, editors, officials, employees, distributor and agents or any associate will not be liable for any errors in the information contained or any consequences arising from the use of the contents of the provided information/analysis.
10. If any provision of these terms and conditions is held invalid or illegal or unenforceable for any reason by any court of competent jurisdiction, such provision shall be severed and the remainder of provisions of the terms and conditions shall continue in full force and effect as if the Term of Use had been executed with the invalid, illegal or unenforceable provision eliminated.
11. If there are any discrepancies in the information provided, please bring it to attention of Datanet for suitable rectification measures.

**Buy Online This Complete Book At
Datanet India eBooks Store**

www.indiastatpublications.com

or go directly at

[http://www.indiastatpublications.com/
Assembly_factbook/Madhya_Pradesh/Bhopal/ Berasia](http://www.indiastatpublications.com/Assembly_factbook/Madhya_Pradesh/Bhopal/Berasia)

 **india**stat**elections**

