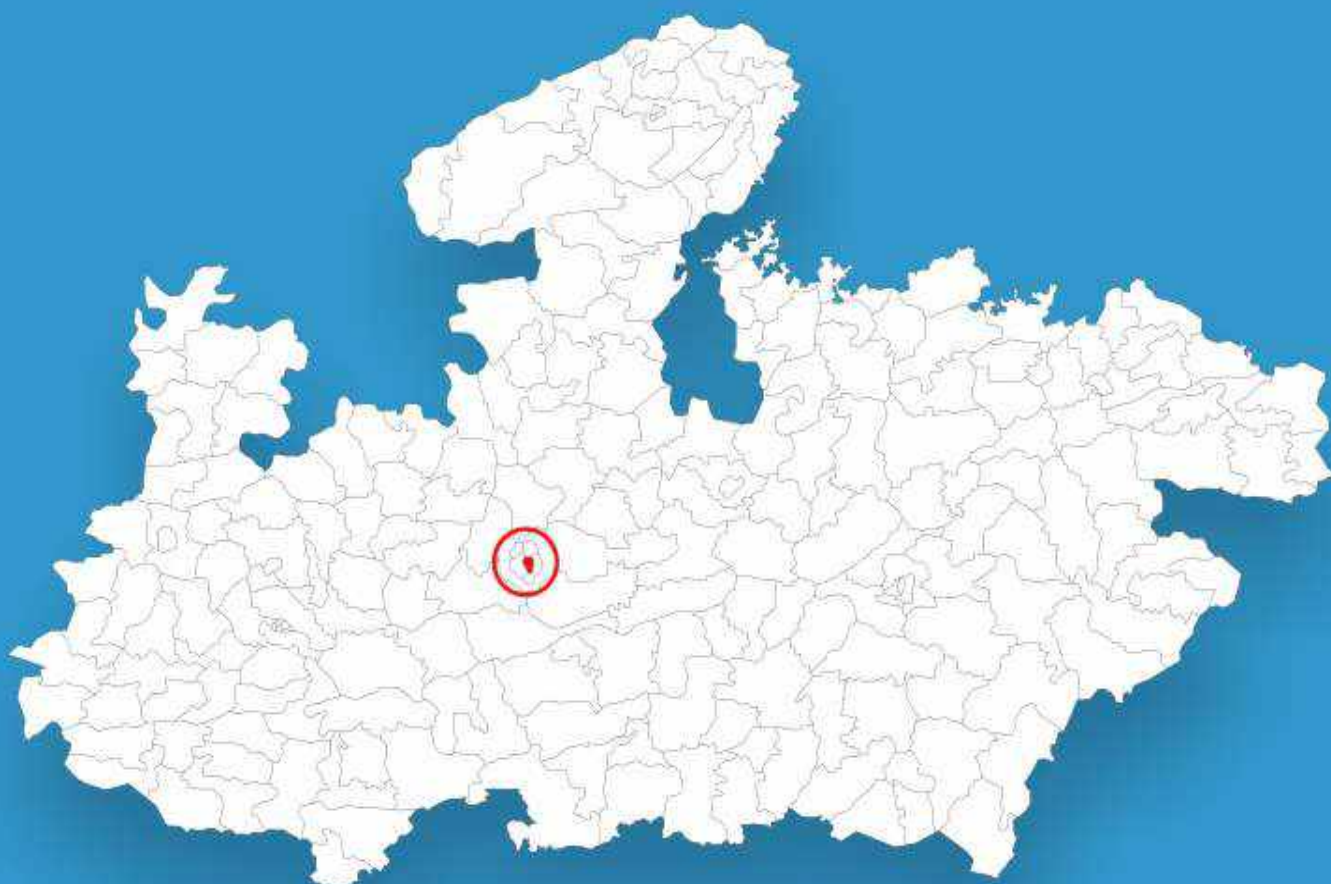




Madhya Pradesh

Assembly Factbook™

Bhopal Madhya Assembly Constituency

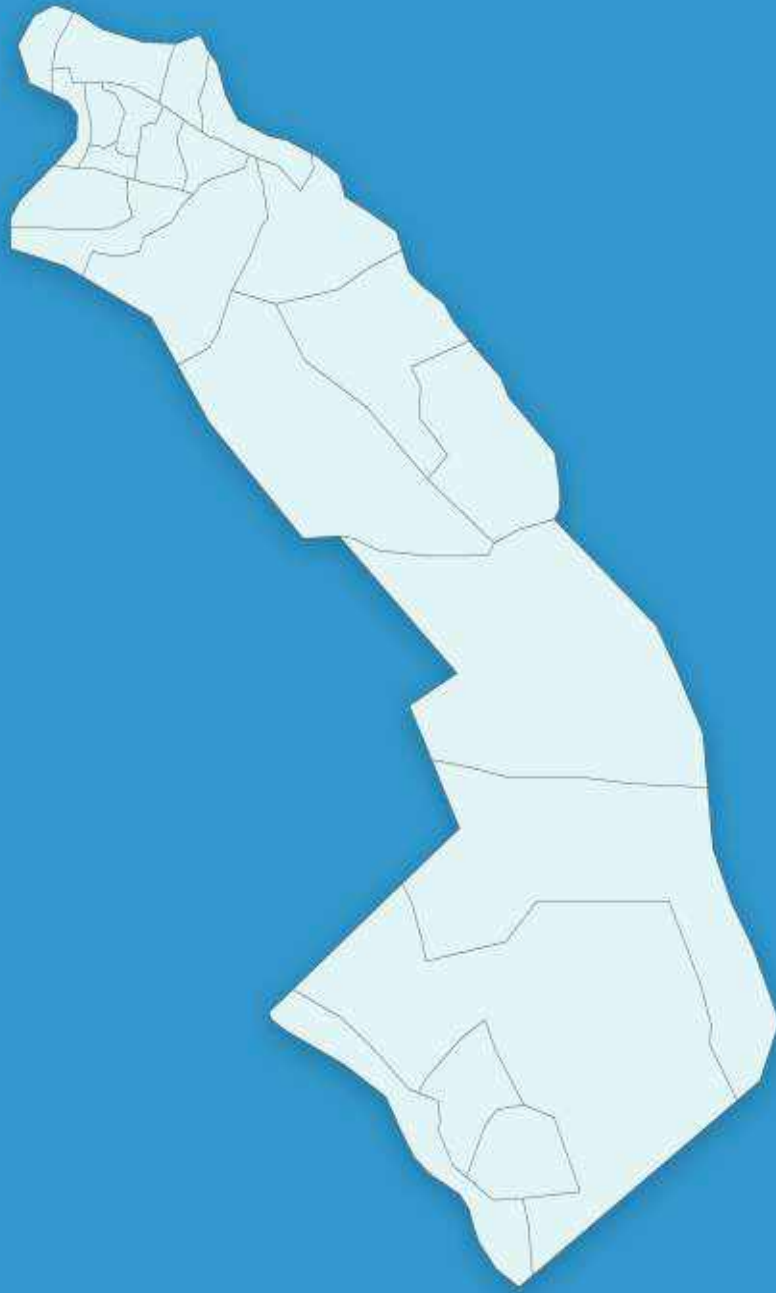


Key Electoral Data of Bhopal Madhya
Assembly Constituency (Vidhan Sabha)

Madhya Pradesh

Assembly Factbook™

Bhopal Madhya Assembly Constituency



Bhopal Madhya Vidhan Sabha

Editor & Director

Dr. R.K. Thukral

Research Editor

Dr. Shafeeq Rahman

Compiled, Researched and Published by Datanet India Pvt. Ltd.

D-100, 1st Floor,

Okhla Industrial Area, Phase-I,
New Delhi- 110020.

Ph.: 91-11- 43580781-84

Email : support@indiastatpublications.com

Website : www.indiastatelections.com

Online Book Store :

www.indiastatpublications.com

Report No. : AFB/MP-153-0125

ISBN : 978-93-87165-26-7

First Edition : January, 2018

Eighth Updated Edition : January, 2025

Price : Rs. 11500/-

US\$ 310

© Datanet India Pvt. Ltd.

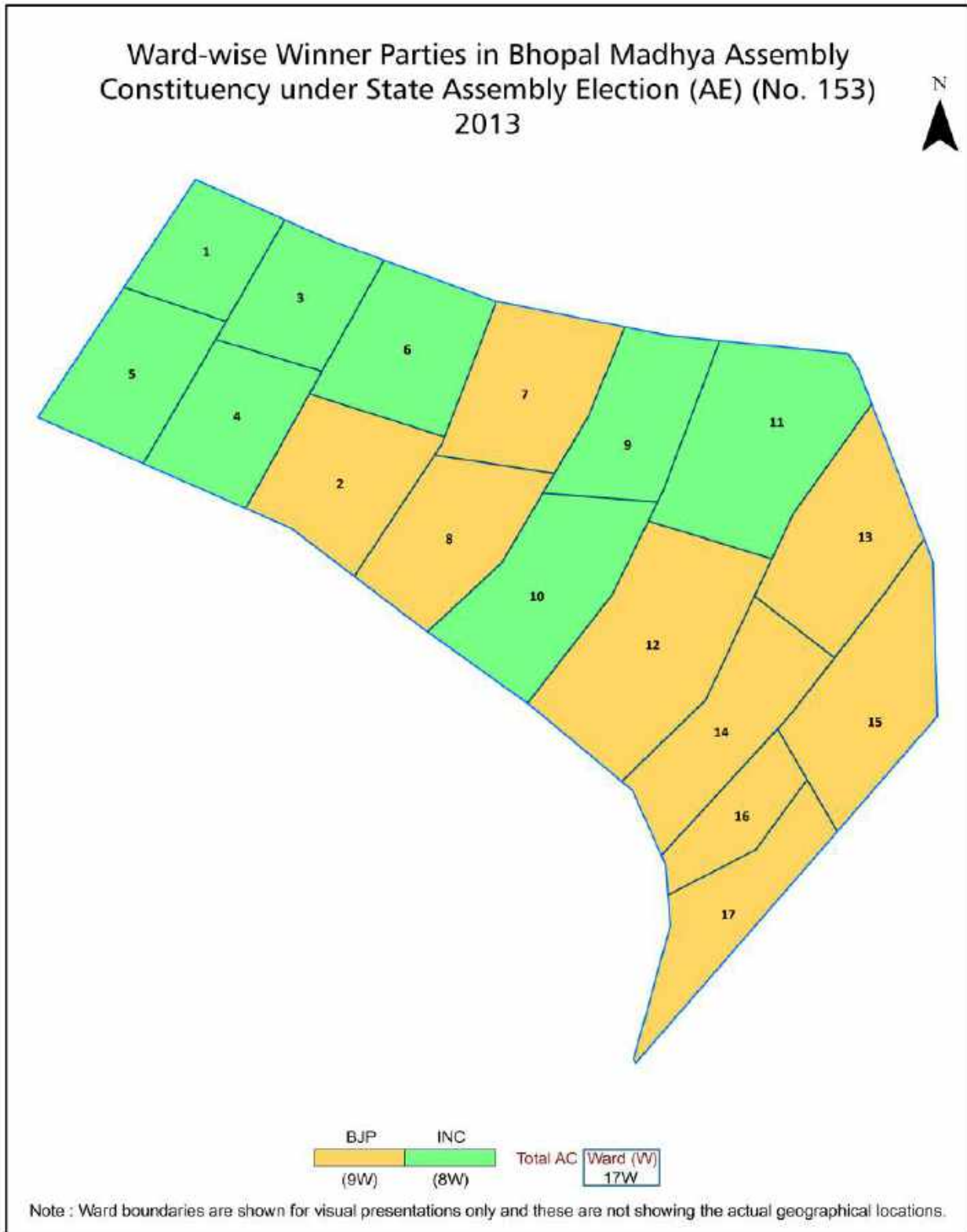
All rights reserved. No part of this book may be reproduced, stored in a retrieval system or transmitted in any form or by any means, mechanical photocopying, photographing, scanning, recording or otherwise without the prior written permission of the publisher. Please refer to Disclaimer at page no. 188 for the use of this publication.

Printed in India

Contents

No.	Particulars	Page No.
	Introduction	
1	Assembly Constituency - (Vidhan Sabha) at a Glance Features of Assembly as per Delimitation Commission of India (2008)	1-2
	Location and Political Maps	
2	Location Map Boundaries of Assembly Constituency - (Vidhan Sabha) in District Boundaries of Assembly Constituency under Parliamentary Constituency - (Lok Sabha) Ward-wise Winner Parties- 2024, 2023, 2019, 2018, 2014, 2013, 2009 and 2008	3-11
	Administrative Setup (2011)	
3	District Sub-district Towns Villages Inhabited Villages Uninhabited Villages Village Panchayat Intermediate Panchayat	12
	Demographics (2011)	
4	Population Households Rural/Urban Population Ward by Population Size Sex Ratio (Total & 0-6 Years) Religious Population Social Population Literacy Rate	13-14
	Electoral Features	
5	Important Dates of Last Elections Held Electors by Gender Service Electors Voters Voters Turnout Polling Stations & Average Number of Electors per Polling Station Electors by Age Group Present Elected Representatives	15-20
	Historical Summary Election Results	
6	Vote Share of Major Parties Winning Margin (Number & Percentage) Polarity of Parties Summary Result of Assembly Segment of Parliamentary Elections 2024, 2019, 2014 and 2009 Summary Result of Assembly Elections 2023, 2018, 2013 and 2008	21-30
	Polling Station Level Election Results	
7	Name and Number of Polling Station 2024, 2023, 2019, 2018, 2014, 2013, 2009 and 2008 Polling Station-wise Electors, Voters & Voters Turnout 2024, 2023, 2019, 2018, 2014, 2013, 2009 and 2008 Polling Station wise Elections Results 2024, 2023, 2019, 2018, 2014, 2013, 2009 and 2008	31-182
	Share of Assembly Constituency	
8	Share of Assembly Constituency - (Vidhan Sabha) in State, District and Parliamentary Constituency - (Lok Sabha)	183
9	Abbreviation & Sources	185-186
10	Disclaimer	188

Location & Political Map

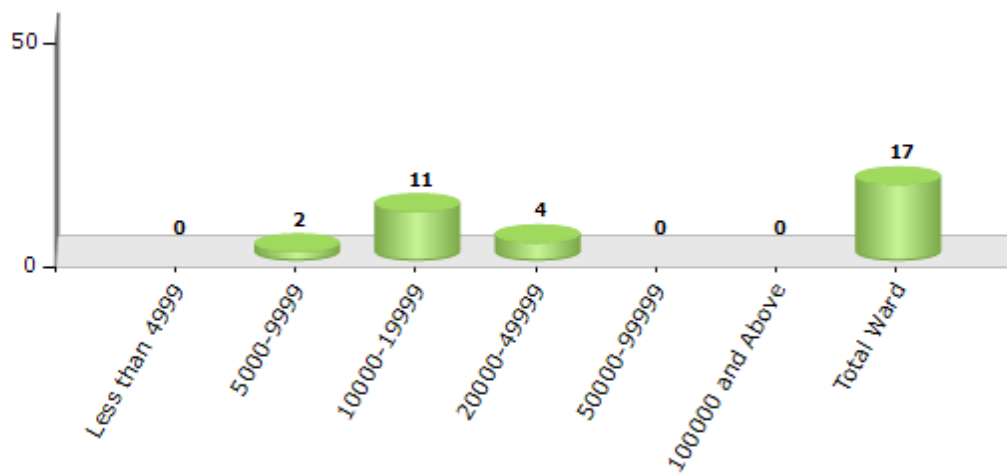


Demographics

Number of Ward by Population Size - 2011

Less than 4999	5000-9999	10000-19999	20000-49999	50000-99999	100000 and Above	Total Ward
0	2	11	4	0	0	17

Number of Ward by Population Size - 2011

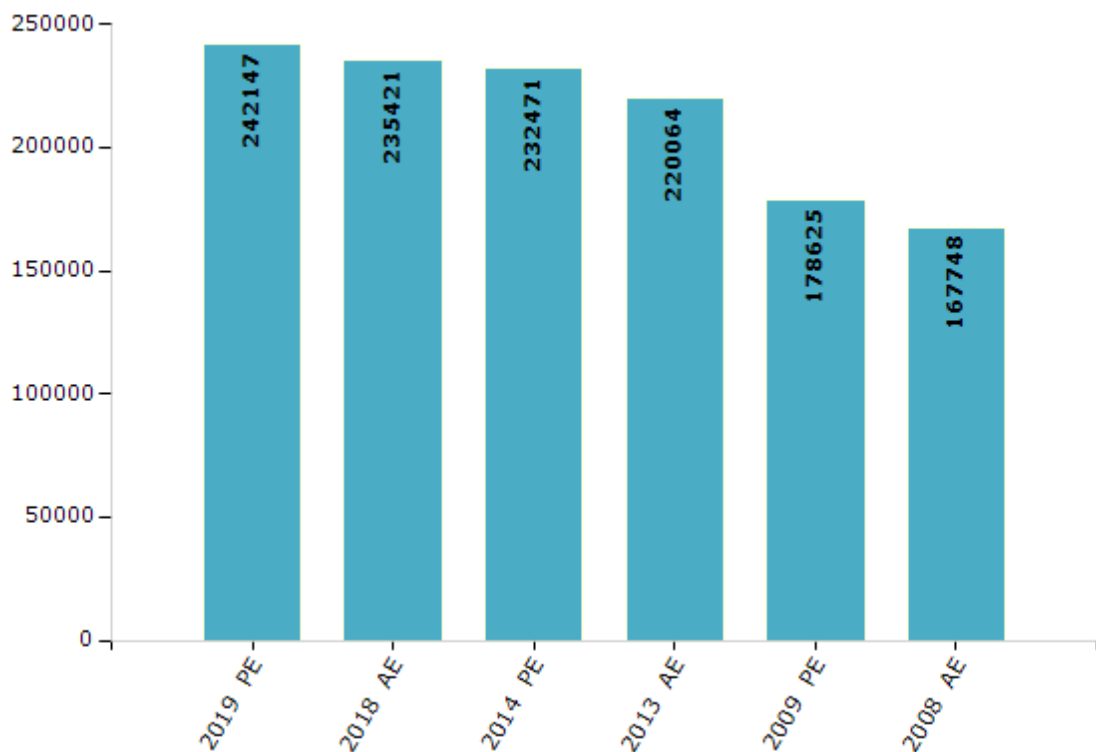


Electoral Features

Electors by Male & Female

Year	Male	Female	Others	Total	Year	Male	Female	Others	Total
2019 PE	125765	116276	106	242147	1993 AE	-	-	-	-
2018 AE	122889	112438	94	235421	1990 AE	-	-	-	-
2014 PE	122090	110368	13	232471	1985 AE	-	-	-	-
2013 AE	115203	104851	10	220064	1980 AE	-	-	-	-
2009 PE	93107	85518	-	178625	1977 AE	-	-	-	-
2008 AE	87756	79992	-	167748	1972 AE	-	-	-	-
2004 PE	-	-	-	-	1967 AE	-	-	-	-
2003 AE	-	-	-	-	1962 AE	-	-	-	-
1999 PE	-	-	-	-	1957 AE	-	-	-	-
1998 AE	-	-	-	-	1952 AE	-	-	-	-

Number of Electors

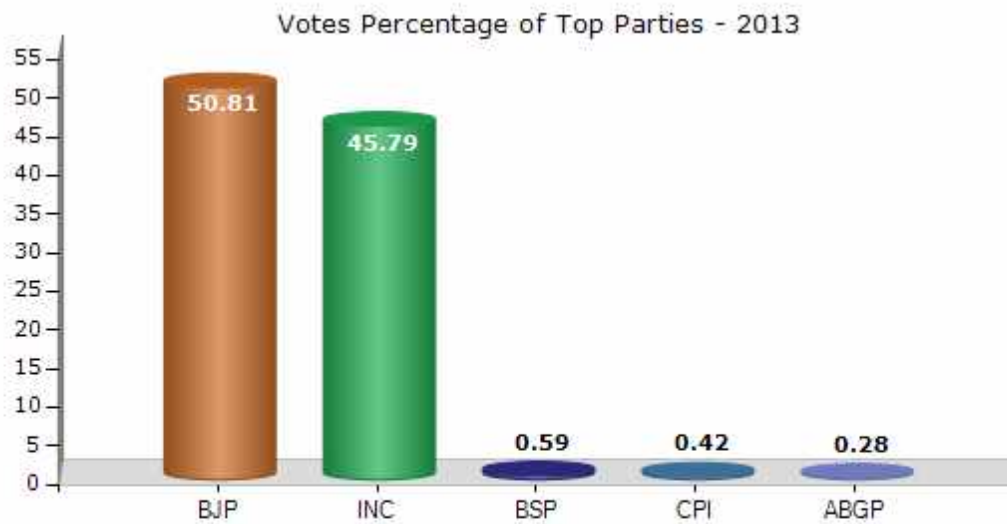


Note : AE : Assembly Election, PE : Assembly Segment of Parliamentary Election

Historical Summary Election Results

Summary Result of Assembly Election - 2013

Candidate Name	Party	Votes	Votes %
Surendra Nath Singh	BJP	70696	50.81
Arif Masood	INC	63715	45.79
Nishant Satsangi	BSP	820	0.59
Shailendra Kumar Shaili	CPI	582	0.42
Ram Lal Urf Mahatma Tyagi	ABGP	384	0.28
Sachin Das Babba	IND	383	0.28
Javed Siddiqui	IND	366	0.26
Pramod Mishra (Rajan)	IND	95	0.07
Suresh Yadav	LJP	93	0.07
	NOTA	2013	1.45



Polling Station Level Election Results

Number and Name of Polling Stations (PS) (2018)

Number of Polling Stations	Name of Polling Stations	Number of Polling Stations	Name of Polling Stations
1	Navab Hamid Ulla Khan Community Hal Pashchimi Bhag Booth-1 Bhopal Takij Ke Pass	22	Karma Higher Secondary School Ghoda Nakkas Bhopal
2	Navab Hamid Ulla Khan Community Hal Dakshin Bhag Booth-2 Bhopal Takij Ke Pass	23	Boys H.S.School Station Area Under Over Bridge East Area
3	Navab Hamid Ulla Khan Community Hal Dakshin Bhag Booth-3 Bhopal Takij Ke Pass	24	Boys H.S.School Station Area Under Over Bridge West Area
4	Navab Hameed Ulla Khan Comunity Hall South Part Booth-4 Near Bhopal Talkis	25	Boys H.S.School Station Area Under Over Bridge North Area
5	Govt. Naveen Primary School Building Room No. 1	26	Boys H.S.School Station Area Under Over Bridge South Area
6	Govt. Naveen Prymery School Building Room No. 4	27	Govt. Maulana Azad Central Librery West Shed
7	Nagar Nigam Ward Office Ward No.19	28	Victoria Girls Middle School Marwari Road North Area
8	Oswal Sthanak Dharmshala Marwadi Road Bhopal	29	Victoria Girls Middle School Marwari Road South Area
9	Oswal Sthanak Dharmshala Marwadi Road Bhopal	30	Victoria Girls Middle School Marwari Road East Area
10	Oswal Sthanak Dharmshala Marwadi Road Bhopal	31	Victoria Girls Middle School Marwari Road West Area
11	Oswal Sthanak Dharmshala Marwadi Road Bhopal	32	Maulana Azad School Kotwali Road
12	Bagiya Shri Mod Mandalik Vanik Bhavan Gujrati Samaj Pashchimi Bhag Booth-1	33	Maulana Azad School Kotwali Road
13	Bagiya Shri Mod Mandalik Vanik Bhavan Gujrati Samaj Pashchimi Bhag Booth-2	34	Maulana Azad School Kotwali Road
14	Bagiya Shri Mod Mandalik Vanik Bhavan Gujrati Samaj Dakshini Bhag Booth-1	35	Engg. Nagar Nigam Office Yunani Shifakhana Bagiya
15	Bagiya Shri Mod Mandalik Vanik Bhavan Gujrati Samaj Dakshini Bhag Booth-4	36	Victoria Girls Middle School Marwari Road Centre Area
16	Bagiya Shri Mod Mandalik Vanik Bhavan Gujrati Samaj Dakshini Bhag Booth-5	37	Shri Mod Mandaliya Vanik Bhavan Gujrati Samaj Marvadi Road Pashchimi Bhag Boot-1
17	Karmchari Rajya Bima Oshadhalay Karyalay Ka Hall Uttri Bhag Booth-1 Yog Sah Sfoorti Kendra Bhavan	38	Shri Mod Mandaliya Vanik Bhavan Gujrati Samaj Marvadi Road Dakshini Bhag Boot-2
18	Karmchari Rajya Beema Aushadhalay Karyalay Ka Hall Dakshini Bhag Booth-2 Yog Sah Spoorti Kendra Bhavan	39	Shri Mod Mandaliya Vanik Bhavan Gujrati Samaj Marvadi Road Purvi Bhag Boot-3
19	Karmchari Rajya Beema Aushadhalay Karyalaya Itwara Ke Hall Ka Pashchimi Bhag Booth No.3 Yog Sah Sfoorti Kendr Bhavan	40	Gandhi Gan Mandir Shri Mod Mandliya Vanik Bhavan Gurati Samaj Marvadi Road Uttri Bhag Booth-4
20	Karma Higher Secondry School Ka Sita Ram Ji Hall Ghoda Nakkas Bhopal	41	Shri Mod Mandaliya Vanik Bhavan Gujrati Samaj Marvadi Road Purvi Bhag Boot-3
21	Karma Higher Secondry School Ka Sita Ram Ji Hall Ghoda Nakkas Bhopal	42	Gandhi Gan Mandir Shri Mod Mandliya Vanik Bhavan Gurati Samaj Marvadi Road Uttri Bhag Booth-4

Contd....

Polling Station Level Election Results

Polling Station-wise Votes Secured by Overall Top Five Parties in Bhopal Madhya Assembly in Assembly Election (AE) under Bhopal Parliamentary Constituency in Madhya Pradesh (2018)

Number of Polling Station	Winner - Arif Masood (INC)	Runner-up - Surendra Nath Singh (Mamma) (BJP)	3rd - P. K. Manjure (SPAKP)	4th - Gokul Shakya-Bouddh (BSP)	5th - Fida Husain (CPI)	NOTA	Other	Total Votes Secured
36	282	206	1	0	2	4	3	498
37	225	350	0	0	1	6	4	586
38	44	306	1	0	0	11	6	368
39	44	177	0	1	0	3	3	228
40	129	303	0	1	1	8	5	447
41	655	22	0	1	4	3	2	687
42	300	257	0	0	0	4	4	565
43	403	54	1	1	1	0	1	461
44	391	60	0	1	0	3	5	460
45	341	125	0	0	2	1	1	470
46	765	28	0	0	1	2	2	798
47	522	199	0	0	2	1	3	727
48	664	77	1	3	1	2	3	751
49	500	250	3	3	4	4	5	769
50	548	99	0	1	3	1	6	658
51	105	290	1	1	1	0	4	402
52	340	322	2	0	2	4	10	680
53	410	73	0	0	1	2	5	491
54	395	199	0	1	3	1	1	600
55	251	89	0	0	0	0	0	340
56	379	41	0	0	1	2	1	424
57	357	28	0	1	0	2	1	389
58	654	55	0	1	1	3	3	717
59	669	108	0	4	4	5	3	793
60	339	127	0	0	2	4	2	474
61	541	90	0	1	2	2	1	637
62	399	1	0	1	1	0	1	403
63	290	30	0	0	0	0	7	327
64	426	17	0	0	0	4	3	450
65	602	6	0	2	2	2	2	616
66	635	8	0	0	0	4	9	656
67	484	55	0	1	1	8	5	554
68	485	5	1	0	1	4	4	500
69	613	6	0	1	0	4	2	626
70	501	12	0	2	2	1	2	520

Contd....

Polling Station Level Election Results

Winner, Runner-up and 3rd Party Position & Winning Margin According to Polling Stations in Bhopal Madhya Assembly in Assembly Election (AE) under Bhopal Parliamentary Constituency in Madhya Pradesh (2018)

Polling Station Number	Winner Party	Winner Votes (%)	Runner-up Party	Runner-up Votes (%)	Winning Margin Votes (%)	Third Party	Third Party Votes (%)	Other Votes (%)
67	INC	484 (87.36)	BJP	55 (9.93)	429 (77.43)	BSCP	2 (0.36)	13 (2.35)
68	INC	485 (97)	BJP	5 (1)	480 (96)	IND (RB)	2 (0.4)	8 (1.6)
69	INC	613 (97.92)	BJP	6 (0.96)	607 (96.96)	IND (RB)	2 (0.32)	5 (0.8)
70	INC	501 (96.35)	BJP	12 (2.31)	489 (94.04)	BSP	2 (0.38)	5 (0.96)
71	INC	378 (91.3)	BJP	30 (7.25)	348 (84.05)	CPI	2 (0.48)	4 (0.97)
72	INC	275 (79.25)	BJP	61 (17.58)	214 (61.67)	SPAKP	3 (0.86)	8 (2.31)
73	INC	176 (51.92)	BJP	157 (46.31)	19 (5.61)	BSP	3 (0.88)	3 (0.88)
74	INC	399 (64.67)	BJP	198 (32.09)	201 (32.58)	RSGP	3 (0.49)	17 (2.76)
75	BJP	251 (56.28)	INC	187 (41.93)	64 (14.35)	SPAKP	1 (0.22)	7 (1.57)
76	INC	384 (67.02)	BJP	169 (29.49)	215 (37.53)	CPI	4 (0.7)	16 (2.79)
77	INC	374 (57.72)	BJP	269 (41.51)	105 (16.21)	RSGP	2 (0.31)	3 (0.46)
78	INC	202 (93.52)	BJP	8 (3.7)	194 (89.82)	CPI	2 (0.93)	4 (1.85)
79	INC	673 (86.95)	BJP	88 (11.37)	585 (75.58)	CPI	4 (0.52)	9 (1.16)
80	BJP	449 (66.42)	INC	214 (31.66)	235 (34.76)	RSGP	3 (0.44)	10 (1.48)
81	INC	352 (58.67)	BJP	236 (39.33)	116 (19.34)	CPI	5 (0.83)	7 (1.17)
82	INC	637 (78.74)	BJP	154 (19.04)	483 (59.7)	AAP	5 (0.62)	13 (1.61)
83	INC	466 (67.73)	BJP	207 (30.09)	259 (37.64)	BSP	1 (0.15)	14 (2.03)
84	INC	428 (92.64)	BJP	27 (5.84)	401 (86.8)	CPI	1 (0.22)	6 (1.3)
85	INC	397 (75.62)	BJP	121 (23.05)	276 (52.57)	IND (RB)	3 (0.57)	4 (0.76)
86	INC	404 (97.58)	BJP	8 (1.93)	396 (95.65)	CPI	1 (0.24)	1 (0.24)
87	INC	406 (65.91)	BJP	193 (31.33)	213 (34.58)	RSGP	2 (0.32)	15 (2.44)
88	BJP	157 (69.16)	INC	48 (21.15)	109 (48.01)	SPAKP	13 (5.73)	9 (3.96)
89	INC	614 (86.6)	BJP	77 (10.86)	537 (75.74)	CPI	2 (0.28)	16 (2.26)
90	BJP	111 (48.05)	INC	108 (46.75)	3 (1.3)	BSP	3 (1.3)	9 (3.9)
91	BJP	420 (65.83)	INC	201 (31.5)	219 (34.33)	BSP	10 (1.57)	7 (1.1)
92	BJP	262 (57.84)	INC	176 (38.85)	86 (18.99)	SPAKP	3 (0.66)	12 (2.65)
93	INC	230 (72.78)	BJP	74 (23.42)	156 (49.36)	SPAKP	2 (0.63)	10 (3.16)
94	INC	268 (65.21)	BJP	133 (32.36)	135 (32.85)	CPI	5 (1.22)	5 (1.22)
95	BJP	369 (76.56)	INC	93 (19.29)	276 (57.27)	BSP	8 (1.66)	12 (2.49)
96	BJP	203 (55.77)	INC	147 (40.38)	56 (15.39)	CPI	3 (0.82)	11 (3.02)
97	BJP	240 (51.17)	INC	207 (44.14)	33 (7.03)	AAP	5 (1.07)	17 (3.62)
98	BJP	223 (67.58)	INC	93 (28.18)	130 (39.4)	AAP	4 (1.21)	10 (3.03)
99	BJP	232 (59.64)	INC	144 (37.02)	88 (22.62)	CPI	4 (1.03)	9 (2.31)

Contd....

DISCLAIMER

The Terms of Use and Disclaimer of Datanet India Private Limited (hereinafter referred to as "Datanet") for use of this analysis report of **Bhopal Madhya Assembly Constituency (Bhopal Madhya Vidhan Sabha)** :-

1. **Assembly Factbook™** is a Registered Trade Mark owned by Datanet.
2. All the maps are sketched and graphical representation only and have not been drawn to the scale and also not to represent the actual geographical area or boundary of the unit.
3. The data for the aforesaid analysis is based on authentic sources and has been culled from the various publications of Census, CSO and NSSO for district and block level data, various central and state government departments, Central & State Elections Commissions and the concerned Returning Officers' releases, Electoral Rolls, Election results and allied publications, internal assessment, surveys, estimates and analysis. Therefore, certain adjustment of data at micro level may have been done to arrive closer to the macro data.
4. Data have been provided on an "As Is" and "As AVAILABLE" basis
5. The colours shown in the maps or diagram and charts of a particular party, alliance or AC are indicative and do not represent them.
6. This publication which includes maps, sheets, graphs and data would be the property under copyright of Datanet only. The user may use these for its internal study, analysis and research purposes. It's public display, re-selling or any commercial uses by the user are not allowed.
7. Datanet has taken due care and caution in compilation and processing of data and allied information, but does not guarantee the accuracy, adequacy or completeness of any information/analysis and will be not responsible for any errors or omissions or for the results obtained from the use of such information/analysis.
8. All the contents for the publication have been culled from various authentic sources and Datanet reasonably believes such sources to be reliable, but does not make any representations, express or implied as to the accuracy or fitness of use of such information. The information or contents of the information/analysis do not constitute advice and should not be relied upon in making (or refraining from making) any decision. Any reliance placed upon the information provided by Datanet is the sole responsibility and strictly at the user's risk.
9. In no event will Datanet be liable for any damages (including, without limitation, damages for loss of business projects, or loss of profits) arising in contract, tort or otherwise from the use of or inability to use any of its contents, or from any action taken (or refrained from being taken) as a result of using the analysis or any of its contents. Datanet its directors, owners, editors, officials, employees, distributor and agents or any associate will not be liable for any errors in the information contained or any consequences arising from the use of the contents of the provided information/analysis.
10. If any provision of these terms and conditions is held invalid or illegal or unenforceable for any reason by any court of competent jurisdiction, such provision shall be severed and the remainder of provisions of the terms and conditions shall continue in full force and effect as if the Term of Use had been executed with the invalid, illegal or unenforceable provision eliminated.
11. If there are any discrepancies in the information provided, please bring it to attention of Datanet for suitable rectification measures.

**Buy Online This Complete Book At
Datanet India eBooks Store**

www.indiastatpublications.com

or go directly at

[http://www.indiastatpublications.com/
Assembly_factbook/Madhya_Pradesh/Bhopal/
Bhopal_Madhya](http://www.indiastatpublications.com/Assembly_factbook/Madhya_Pradesh/Bhopal/Bhopal_Madhya)

 **indiastat**elections

