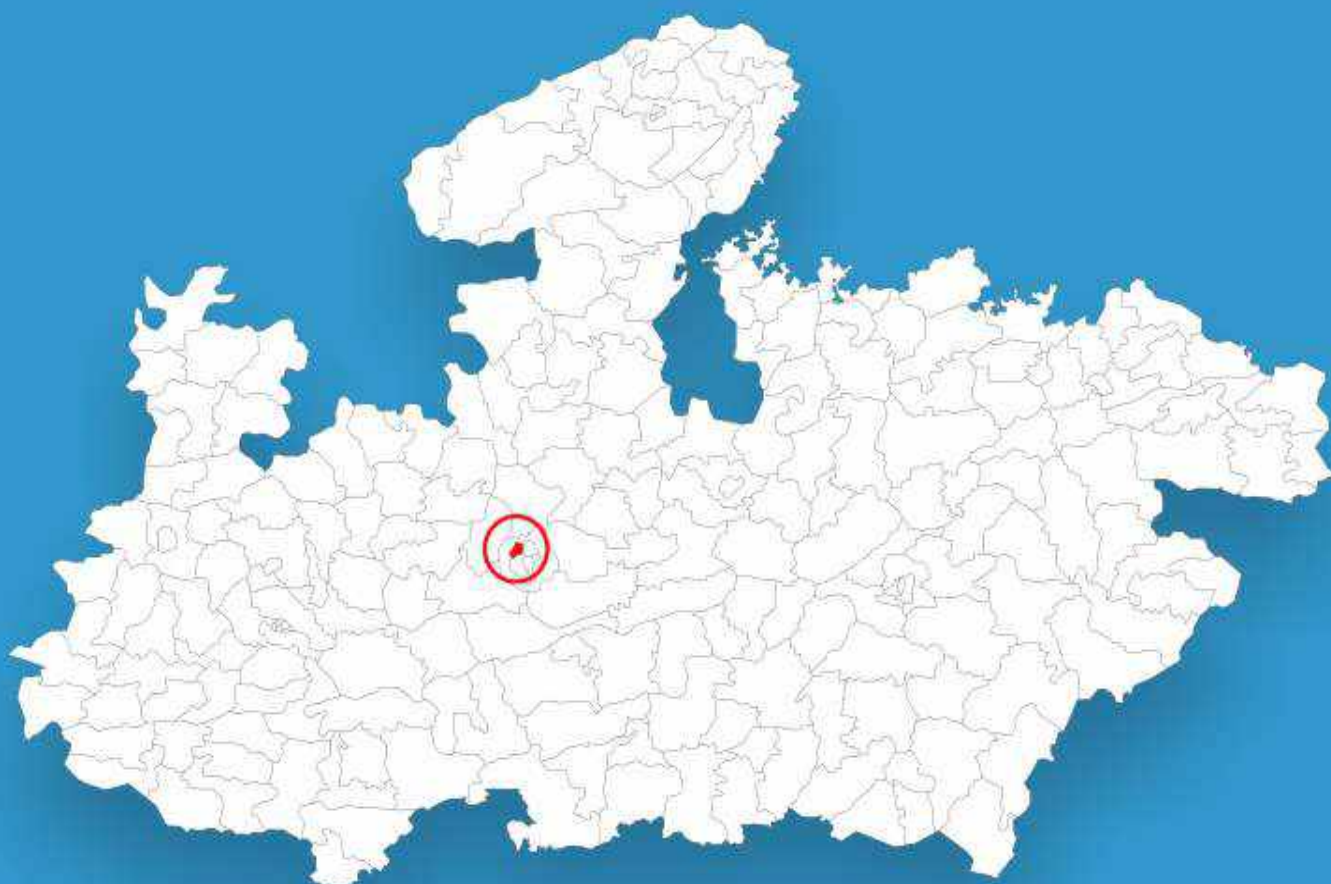




Madhya Pradesh

Assembly Factbook™

Bhopal Uttar Assembly Constituency

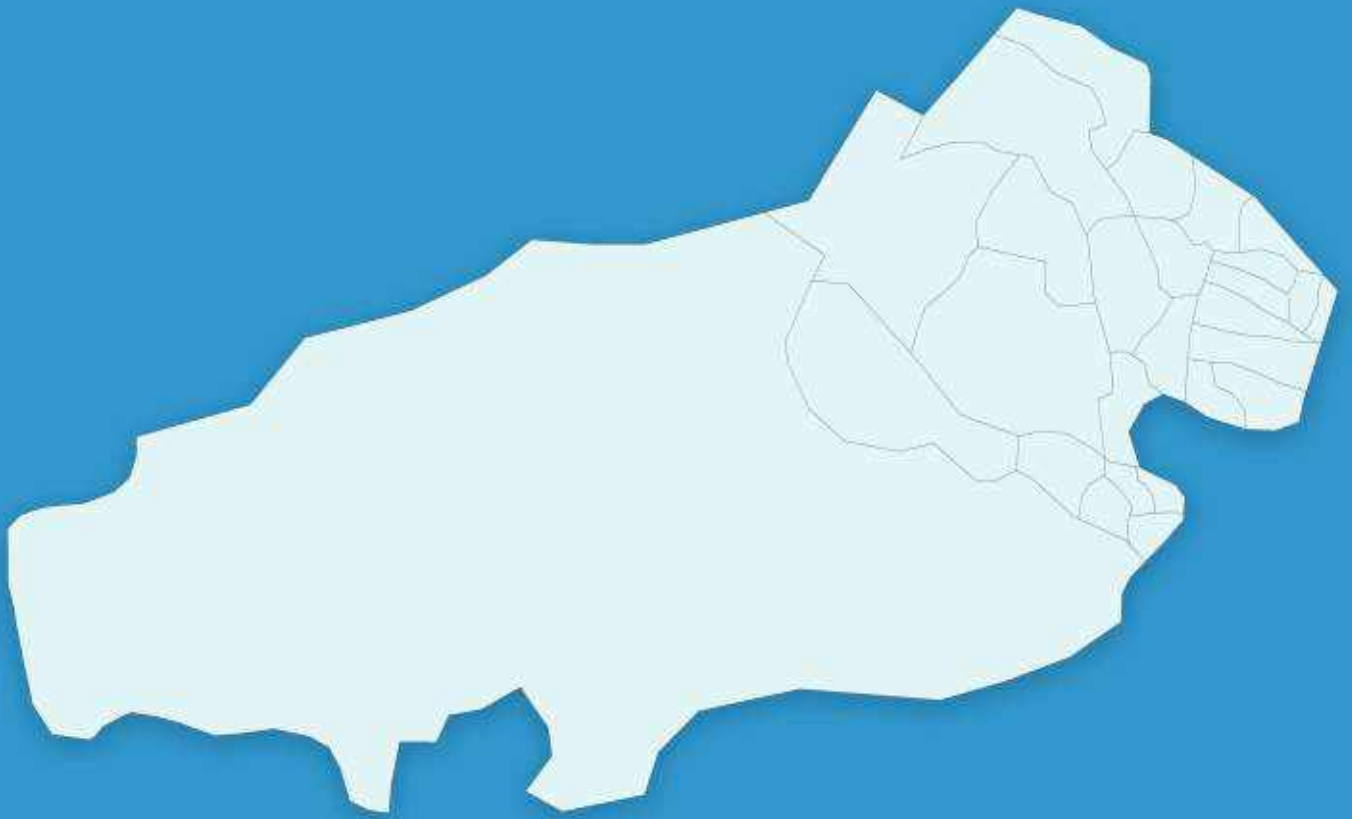


Key Electoral Data of Bhopal Uttar
Assembly Constituency (Vidhan Sabha)

Madhya Pradesh

Assembly Factbook™

Bhopal Uttar Assembly Constituency



Bhopal Uttar Vidhan Sabha

Editor & Director

Dr. R.K. Thukral

Research Editor

Dr. Shafeeq Rahman

Compiled, Researched and Published by Datanet India Pvt. Ltd.

D-100, 1st Floor,

Okhla Industrial Area, Phase-I,
New Delhi- 110020.

Ph.: 91-11- 43580781-84

Email : support@indiastatpublications.com

Website : www.indiastatelections.com

Online Book Store :

www.indiastatpublications.com

Report No. : AFB/MP-150-0125

ISBN : 978-93-87165-27-4

First Edition : January, 2018

Eighth Updated Edition : January, 2025

Price : Rs. 11500/-

US\$ 310

© Datanet India Pvt. Ltd.

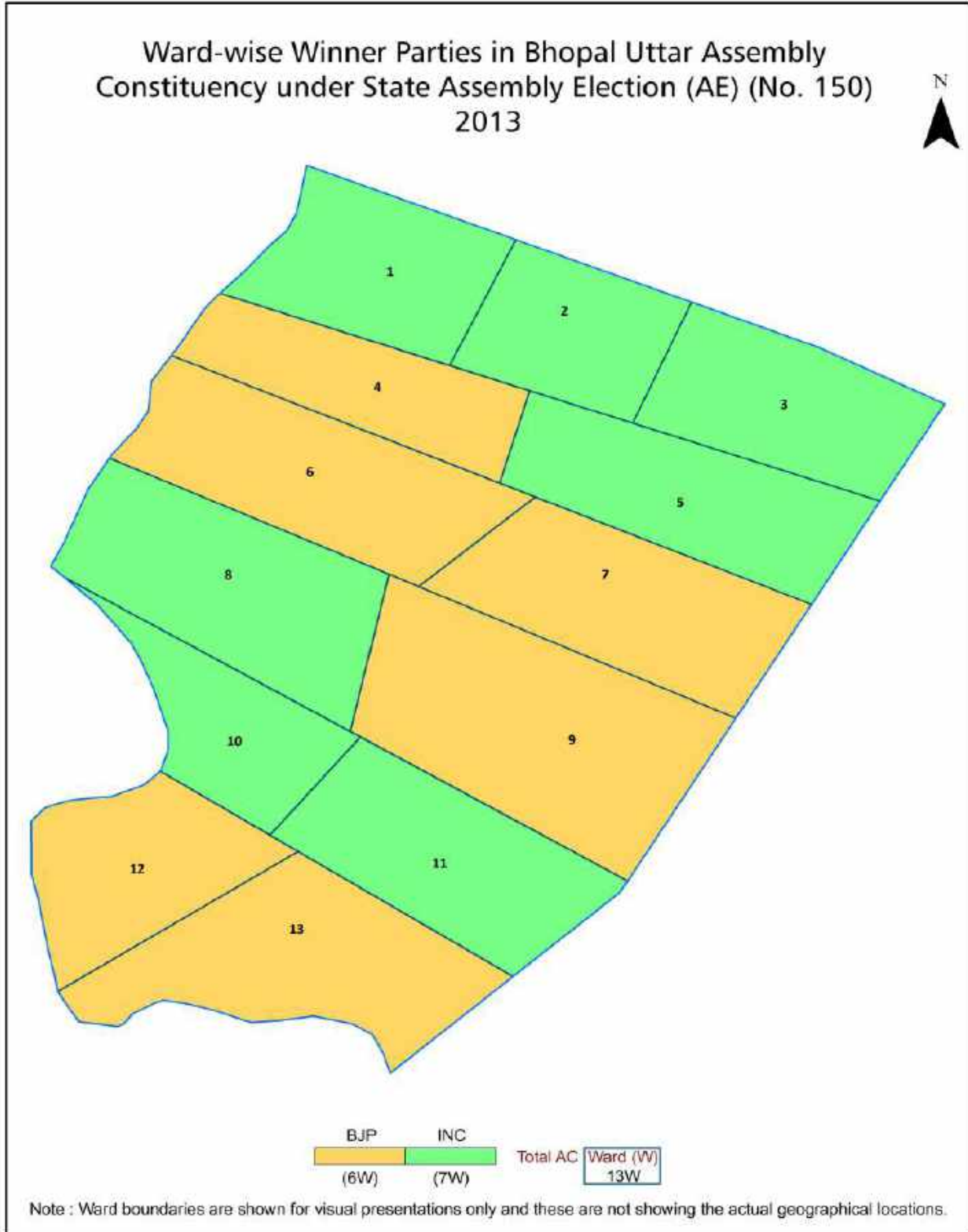
All rights reserved. No part of this book may be reproduced, stored in a retrieval system or transmitted in any form or by any means, mechanical photocopying, photographing, scanning, recording or otherwise without the prior written permission of the publisher. Please refer to Disclaimer at page no. 201 for the use of this publication.

Printed in India

Contents

No.	Particulars	Page No.
	Introduction	
1	Assembly Constituency - (Vidhan Sabha) at a Glance Features of Assembly as per Delimitation Commission of India (2008)	1-2
	Location and Political Maps	
2	Location Map Boundaries of Assembly Constituency - (Vidhan Sabha) in District Boundaries of Assembly Constituency under Parliamentary Constituency - (Lok Sabha) Ward-wise Winner Parties- 2024, 2023, 2019, 2018, 2014, 2013, 2009 and 2008	3-11
	Administrative Setup (2011)	
3	District Sub-district Towns Villages Inhabited Villages Uninhabited Villages Village Panchayat Intermediate Panchayat	12
	Demographics (2011)	
4	Population Households Rural/Urban Population Ward by Population Size Sex Ratio (Total & 0-6 Years) Religious Population Social Population Literacy Rate	13-14
	Electoral Features	
5	Important Dates of Last Elections Held Electors by Gender Service Electors Voters Voters Turnout Polling Stations & Average Number of Electors per Polling Station Electors by Age Group Present Elected Representatives	15-20
	Historical Summary Election Results	
6	Vote Share of Major Parties Winning Margin (Number & Percentage) Polarity of Parties Summary Result of Assembly Segment of Parliamentary Elections 2024, 2019, 2014, 2009, 2004 & 1999 Summary Result of Assembly Elections 2023, 2018, 2013, 2008, 2003, 1998, 1993, 1990, 1985, 1980 & 1977	21-39
	Polling Station Level Election Results	
7	Name and Number of Polling Station 2024, 2023, 2019, 2018, 2014, 2013, 2009 and 2008 Polling Station-wise Electors, Voters & Voters Turnout 2024, 2023, 2019, 2018, 2014, 2013, 2009 and 2008 Polling Station wise Elections Results 2024, 2023, 2019, 2018, 2014, 2013, 2009 and 2008	40-195
	Share of Assembly Constituency	
8	Share of Assembly Constituency - (Vidhan Sabha) in State, District and Parliamentary Constituency - (Lok Sabha)	196
9	Abbreviation & Sources	198-199
10	Disclaimer	201

Location & Political Map

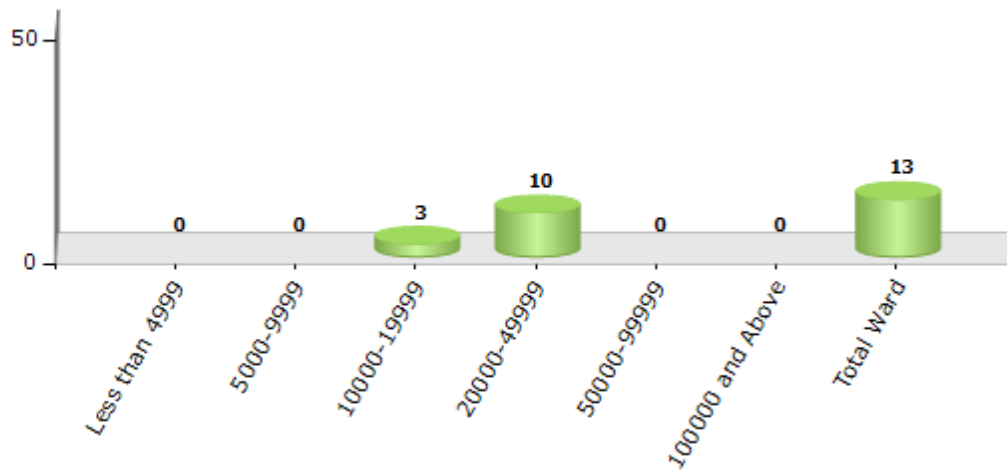


Demographics

Number of Ward by Population Size - 2011

Less than 4999	5000-9999	10000-19999	20000-49999	50000-99999	100000 and Above	Total Ward
0	0	3	10	0	0	13

Number of Ward by Population Size - 2011

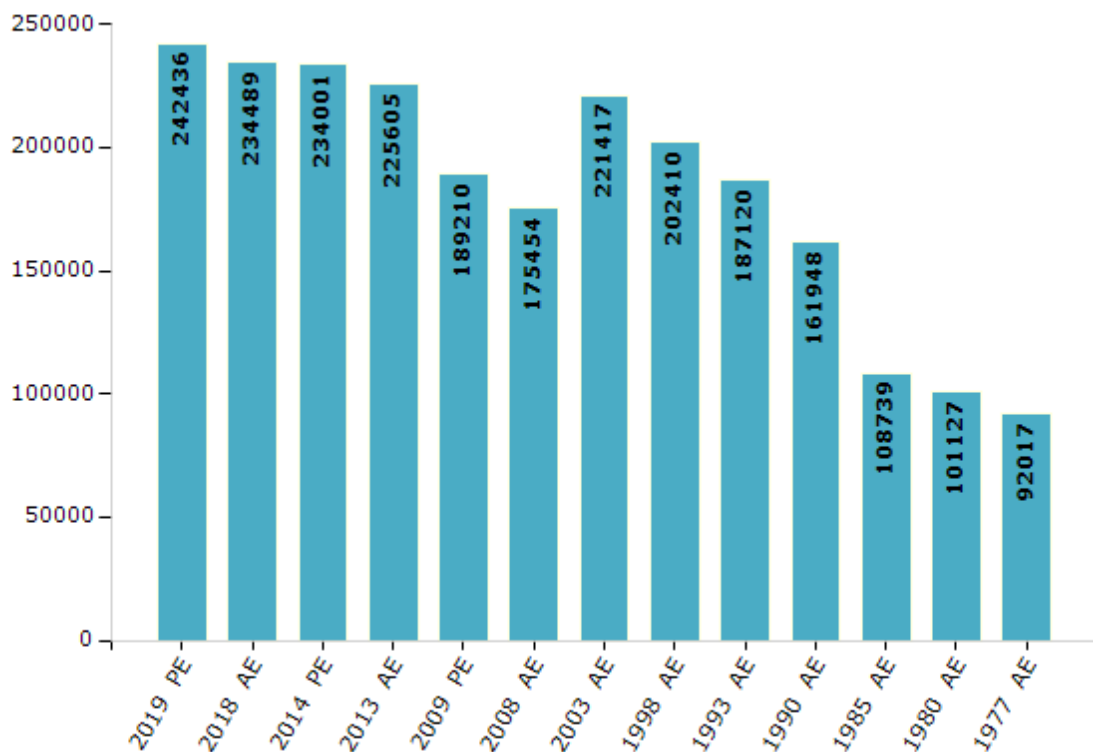


Electoral Features

Electors by Male & Female

Year	Male	Female	Others	Total	Year	Male	Female	Others	Total
2019 PE	123836	118590	10	242436	1993 AE	97305	89815	-	187120
2018 AE	120574	113907	8	234489	1990 AE	85464	76484	-	161948
2014 PE	121204	112793	4	234001	1985 AE	57488	51251	-	108739
2013 AE	117029	108573	3	225605	1980 AE	54307	46820	-	101127
2009 PE	98533	90677	-	189210	1977 AE	49140	42877	-	92017
2008 AE	91182	84272	-	175454	1972 AE	-	-	-	-
2004 PE	-	-	-	-	1967 AE	-	-	-	-
2003 AE	113928	107489	-	221417	1962 AE	-	-	-	-
1999 PE	-	-	-	-	1957 AE	-	-	-	-
1998 AE	105368	97042	-	202410	1952 AE	-	-	-	-

Number of Electors

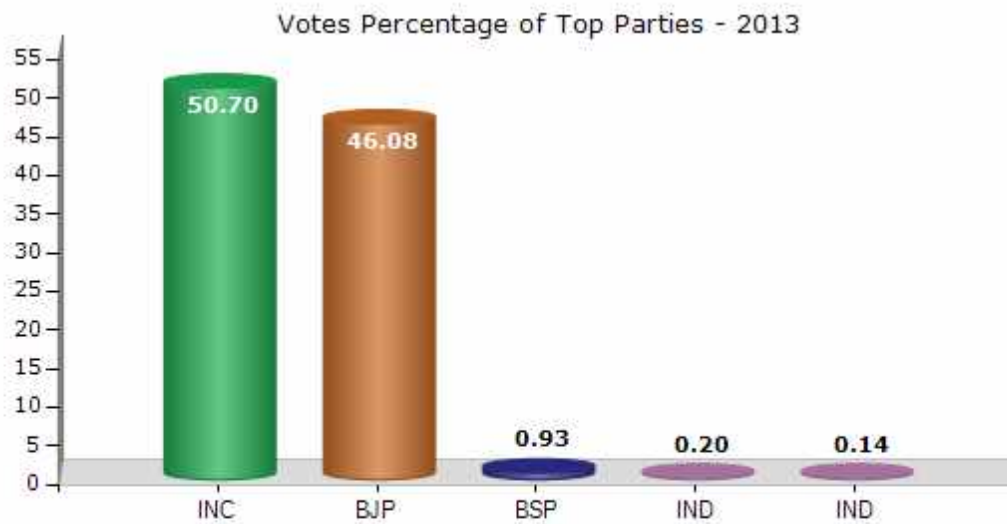


Note : AE : Assembly Election, PE : Assembly Segment of Parliamentary Election

Historical Summary Election Results

Summary Result of Assembly Election - 2013

Candidate Name	Party	Votes	Votes %
Arif Aqueel	INC	73070	50.7
Arif Baig	BJP	66406	46.08
Sanjay Narware	BSP	1335	0.93
Shivshankar Sharma	IND	286	0.2
Raju Urf Rajkumar Begwani	IND	195	0.14
S. Arif Ali Shanu	SP	172	0.12
Vakeel Khan	IND	130	0.09
Azeem Durrani	IND	113	0.08
Kabir + Kanhaya Rao	IND	79	0.05
	NOTA	2337	1.62



Polling Station Level Election Results

Number and Name of Polling Stations (PS) (2018)

Number of Polling Stations	Name of Polling Stations	Number of Polling Stations	Name of Polling Stations
1	Govt. Ramanand Sanskrit College Lal Ghati Gupha Mandir	22	Little Angle High School A-54 B.D.A. Colony Booth-1
2	Govt. Ramanand Sanskrit College Lal Ghati Gupha Mandir	23	Little Angle High School A-54 B.D.A. Colony Booth-1
3	Govt. Ramanand Sanskrit College Lal Ghati Gupha Mandir	24	Little Angle High School A-54 B.D.A. Colony Booth-1
4	Rasul Ahmed Siddiqui Community Hall Nayapura Lalghati Barela Goun West Area	25	Govt. H.S.School (Ahemdabad) Kohefiza Housing Board
5	Rasul Ahmed Siddiqui Community Hall Nayapura Lalghati Barela Goun West Area	26	Govt. H.S.School (Ahemdabad) Kohefiza Housing Board
6	Rasul Ahmed Siddiqui Community Hall Nayapura Lalghati Barela Goun West Area	27	Office Of District Excise Commissioner Junagad House
7	Rasul Ahmed Siddiqui Community Hall Nayapura Lalghati Barela Gaon East Area	28	Office Of District Excise Commissioner Junagad House
8	Rasul Ahmed Siddiqui Community Hall Nayapura Lalghati Barela Gaon East Area	29	Office Of District Excise Commissioner Junagad House Booth No-2
9	Saifia College Ahemdabad Palace Centre Area	30	Office Of District Excise Commissioner Junagad House Booth No-3
10	Saifia College Ahemdabad Palace Centre Area	31	Office Of District Excise Commissioner Junagad House Booth No-4
11	Govt. Middle School Khanugaon West Area	32	Para Medical Centre Gandhi Medical College
12	Govt. Middle School Khanugaon West Area	33	Tagore Memorial Convent School Sultania Road East Area
13	Govt. Middle School Khanugaon West Area	34	Tagore Memorial Convent School Sultania Road West Area
14	Govt. Middle School Khanugaon East Area	35	Tagore Memorial Convent School Sultania Road Centre Area
15	Govt. Middle School Khanugaon East Area	36	Office Of District Waqf Committi Old D.P.I. Office
16	H.S.School Ahemdabad Kohe-Fiza Housing Board	37	Cambridge H.S.School Idgah Hills East Area
17	H.S.School Ahemdabad Kohe-Fiza Housing Board	38	Cambridge H.S.School Idgah Hills East Area
18	Saifia College Ahemdabad Palace South Area	39	Old Gas Claim Court Id-Gah Hills
19	Saifia College Ahemdabad Palace South Area	40	Cambridge H.S.School Idgah Hills Centre Area
20	Saifia College Ahemdabad Palace North Area	41	All Saint English School Ke.Yadur Park Pari Bazar North Area
21	Saifia College Ahemdabad Palace North Area	42	All Saint English School Ke.Yadur Park Pari Bazar North Area

Contd....

Polling Station Level Election Results

Polling Station-wise Votes Secured by Overall Top Five Parties in Bhopal Uttar Assembly in Assembly Election (AE) under Bhopal Parliamentary Constituency in Madhya Pradesh (2018)

Number of Polling Station	Winner - Arif Aqueel (INC)	Runner-up - Fatima Rasool Siddiqui (Gudiya) (BJP)	3rd - Shubham Arya Urf Bhanu Hindu (IND)	4th - Prakash Narware (BSP)	5th - Munna Singh Chouhan (AAP)	NOTA	Other	Total Votes Secured
36	173	173	15	0	3	3	0	367
37	157	233	3	0	4	9	2	408
38	87	171	2	1	7	13	3	284
39	274	282	0	0	4	9	5	574
40	421	163	1	2	2	3	0	592
41	200	364	7	2	2	8	0	583
42	154	233	4	3	5	16	5	420
43	140	344	4	2	12	17	3	522
44	154	172	7	2	3	5	1	344
45	272	292	17	1	11	10	2	605
46	247	345	8	6	5	2	0	613
47	333	244	10	8	6	7	7	615
48	279	186	9	3	3	1	4	485
49	177	254	11	3	4	6	0	455
50	147	214	6	2	8	5	4	386
51	340	400	29	15	17	6	6	813
52	338	328	17	13	18	8	5	727
53	406	403	34	13	24	4	2	886
54	223	268	10	2	6	8	3	520
55	191	231	15	0	7	5	1	450
56	178	212	7	2	6	10	3	418
57	168	267	6	1	4	9	1	456
58	357	69	26	8	1	6	2	469
59	332	75	8	2	0	3	0	420
60	391	168	7	1	1	6	0	574
61	193	394	5	4	2	22	5	625
62	347	242	4	0	1	12	1	607
63	96	84	5	0	1	3	1	190
64	661	194	31	4	5	3	4	902
65	308	152	25	5	2	4	1	497
66	282	122	2	0	7	8	0	421
67	203	219	57	4	7	4	6	500
68	168	195	40	7	6	4	3	423
69	193	309	60	17	6	6	7	598
70	215	214	168	6	4	9	3	619

Contd....

Polling Station Level Election Results

Winner, Runner-up and 3rd Party Position & Winning Margin According to Polling Stations in Bhopal Uttar Assembly in Assembly Election (AE) under Bhopal Parliamentary Constituency in Madhya Pradesh (2018)

Polling Station Number	Winner Party	Winner Votes (%)	Runner-up Party	Runner-up Votes (%)	Winning Margin Votes (%)	Third Party	Third Party Votes (%)	Other Votes (%)
67	BJP	219 (43.8)	INC	203 (40.6)	16 (3.2)	IND (SAUBH)	57 (11.4)	21 (4.2)
68	BJP	195 (46.1)	INC	168 (39.72)	27 (6.38)	IND (SAUBH)	40 (9.46)	20 (4.73)
69	BJP	309 (51.67)	INC	193 (32.27)	116 (19.4)	IND (SAUBH)	60 (10.03)	36 (6.02)
70	INC	215 (34.73)	BJP	214 (34.57)	1 (0.16)	IND (SAUBH)	168 (27.14)	22 (3.55)
71	INC	325 (52.67)	BJP	193 (31.28)	132 (21.39)	IND (SAUBH)	85 (13.78)	14 (2.27)
72	INC	486 (73.52)	BJP	142 (21.48)	344 (52.04)	IND (SAUBH)	32 (4.84)	1 (0.15)
73	INC	325 (66.87)	BJP	115 (23.66)	210 (43.21)	IND (SAUBH)	38 (7.82)	8 (1.65)
74	INC	420 (43.84)	BJP	385 (40.19)	35 (3.65)	IND (SAUBH)	143 (14.93)	10 (1.04)
75	INC	197 (47.93)	BJP	172 (41.85)	25 (6.08)	IND (SAUBH)	32 (7.79)	10 (2.43)
76	INC	342 (65.27)	BJP	156 (29.77)	186 (35.5)	IND (SAUBH)	16 (3.05)	10 (1.91)
77	INC	311 (76.98)	BJP	86 (21.29)	225 (55.69)	IND (SAUBH)	3 (0.74)	4 (0.99)
78	INC	367 (88.01)	BJP	41 (9.83)	326 (78.18)	IND (SAUBH)	4 (0.96)	5 (1.2)
79	BJP	146 (57.03)	INC	73 (28.52)	73 (28.51)	IND (SAUBH)	28 (10.94)	9 (3.52)
80	INC	257 (49.9)	BJP	241 (46.8)	16 (3.1)	IND (SAUBH)	6 (1.17)	11 (2.14)
81	INC	382 (84.7)	BJP	65 (14.41)	317 (70.29)	AAP	1 (0.22)	3 (0.67)
82	INC	345 (85.4)	BJP	53 (13.12)	292 (72.28)	AAP	3 (0.74)	3 (0.74)
83	INC	322 (50.08)	BJP	278 (43.23)	44 (6.85)	IND (SAUBH)	24 (3.73)	19 (2.95)
84	INC	246 (66.67)	BJP	108 (29.27)	138 (37.4)	IND (SAUBH)	5 (1.36)	10 (2.71)
85	INC	202 (63.13)	BJP	113 (35.31)	89 (27.82)	IND (SAUBH)	3 (0.94)	2 (0.63)
86	INC	400 (89.69)	BJP	32 (7.17)	368 (82.52)	IND (SAUBH)	6 (1.35)	8 (1.79)
87	INC	619 (89.58)	BJP	62 (8.97)	557 (80.61)	AAP	3 (0.43)	7 (1.01)
88	INC	320 (78.82)	BJP	76 (18.72)	244 (60.1)	IND (SAUBH)	7 (1.72)	3 (0.74)
89	INC	502 (92.62)	BJP	33 (6.09)	469 (86.53)	BSP	4 (0.74)	3 (0.55)
90	INC	229 (93.85)	BJP	13 (5.33)	216 (88.52)	AAP	1 (0.41)	1 (0.41)
91	INC	540 (94.41)	BJP	28 (4.9)	512 (89.51)	IND (GN)	1 (0.17)	3 (0.52)
92	INC	347 (75.76)	BJP	87 (19)	260 (56.76)	IND (SAUBH)	9 (1.97)	15 (3.28)
93	INC	467 (81.36)	BJP	89 (15.51)	378 (65.85)	IND (SAUBH)	11 (1.92)	7 (1.22)
94	INC	279 (68.22)	BJP	98 (23.96)	181 (44.26)	IND (SAUBH)	15 (3.67)	17 (4.16)
95	INC	288 (52.84)	BJP	241 (44.22)	47 (8.62)	IND (SAUBH)	8 (1.47)	8 (1.47)
96	BJP	238 (60.87)	INC	135 (34.53)	103 (26.34)	IND (SAUBH)	6 (1.53)	12 (3.07)
97	INC	185 (49.33)	BJP	141 (37.6)	44 (11.73)	IND (SAUBH)	46 (12.27)	3 (0.8)
98	BJP	179 (49.04)	INC	132 (36.16)	47 (12.88)	IND (SAUBH)	49 (13.42)	5 (1.37)
99	INC	198 (52.11)	BJP	127 (33.42)	71 (18.69)	IND (SAUBH)	49 (12.89)	6 (1.58)

Contd....

DISCLAIMER

The Terms of Use and Disclaimer of Datanet India Private Limited (hereinafter referred to as "Datanet") for use of this analysis report of **Bhopal Uttar Assembly Constituency (Bhopal Uttar Vidhan Sabha)** :-

1. **Assembly Factbook™** is a Registered Trade Mark owned by Datanet.
2. All the maps are sketched and graphical representation only and have not been drawn to the scale and also not to represent the actual geographical area or boundary of the unit.
3. The data for the aforesaid analysis is based on authentic sources and has been culled from the various publications of Census, CSO and NSSO for district and block level data, various central and state government departments, Central & State Elections Commissions and the concerned Returning Officers' releases, Electoral Rolls, Election results and allied publications, internal assessment, surveys, estimates and analysis. Therefore, certain adjustment of data at micro level may have been done to arrive closer to the macro data.
4. Data have been provided on an "As Is" and "As AVAILABLE" basis
5. The colours shown in the maps or diagram and charts of a particular party, alliance or AC are indicative and do not represent them.
6. This publication which includes maps, sheets, graphs and data would be the property under copyright of Datanet only. The user may use these for its internal study, analysis and research purposes. It's public display, re-selling or any commercial uses by the user are not allowed.
7. Datanet has taken due care and caution in compilation and processing of data and allied information, but does not guarantee the accuracy, adequacy or completeness of any information/analysis and will be not responsible for any errors or omissions or for the results obtained from the use of such information/analysis.
8. All the contents for the publication have been culled from various authentic sources and Datanet reasonably believes such sources to be reliable, but does not make any representations, express or implied as to the accuracy or fitness of use of such information. The information or contents of the information/analysis do not constitute advice and should not be relied upon in making (or refraining from making) any decision. Any reliance placed upon the information provided by Datanet is the sole responsibility and strictly at the user's risk.
9. In no event will Datanet be liable for any damages (including, without limitation, damages for loss of business projects, or loss of profits) arising in contract, tort or otherwise from the use of or inability to use any of its contents, or from any action taken (or refrained from being taken) as a result of using the analysis or any of its contents. Datanet its directors, owners, editors, officials, employees, distributor and agents or any associate will not be liable for any errors in the information contained or any consequences arising from the use of the contents of the provided information/analysis.
10. If any provision of these terms and conditions is held invalid or illegal or unenforceable for any reason by any court of competent jurisdiction, such provision shall be severed and the remainder of provisions of the terms and conditions shall continue in full force and effect as if the Term of Use had been executed with the invalid, illegal or unenforceable provision eliminated.
11. If there are any discrepancies in the information provided, please bring it to attention of Datanet for suitable rectification measures.

Buy Online This Complete Book At
Datanet India eBooks Store

www.indiastatpublications.com

or go directly at

[http://www.indiastatpublications.com/
Assembly_factbook/Madhya_Pradesh/Bhopal/Bhopal_Uttar](http://www.indiastatpublications.com/Assembly_factbook/Madhya_Pradesh/Bhopal/Bhopal_Uttar)



i **indiastat** **elections**

