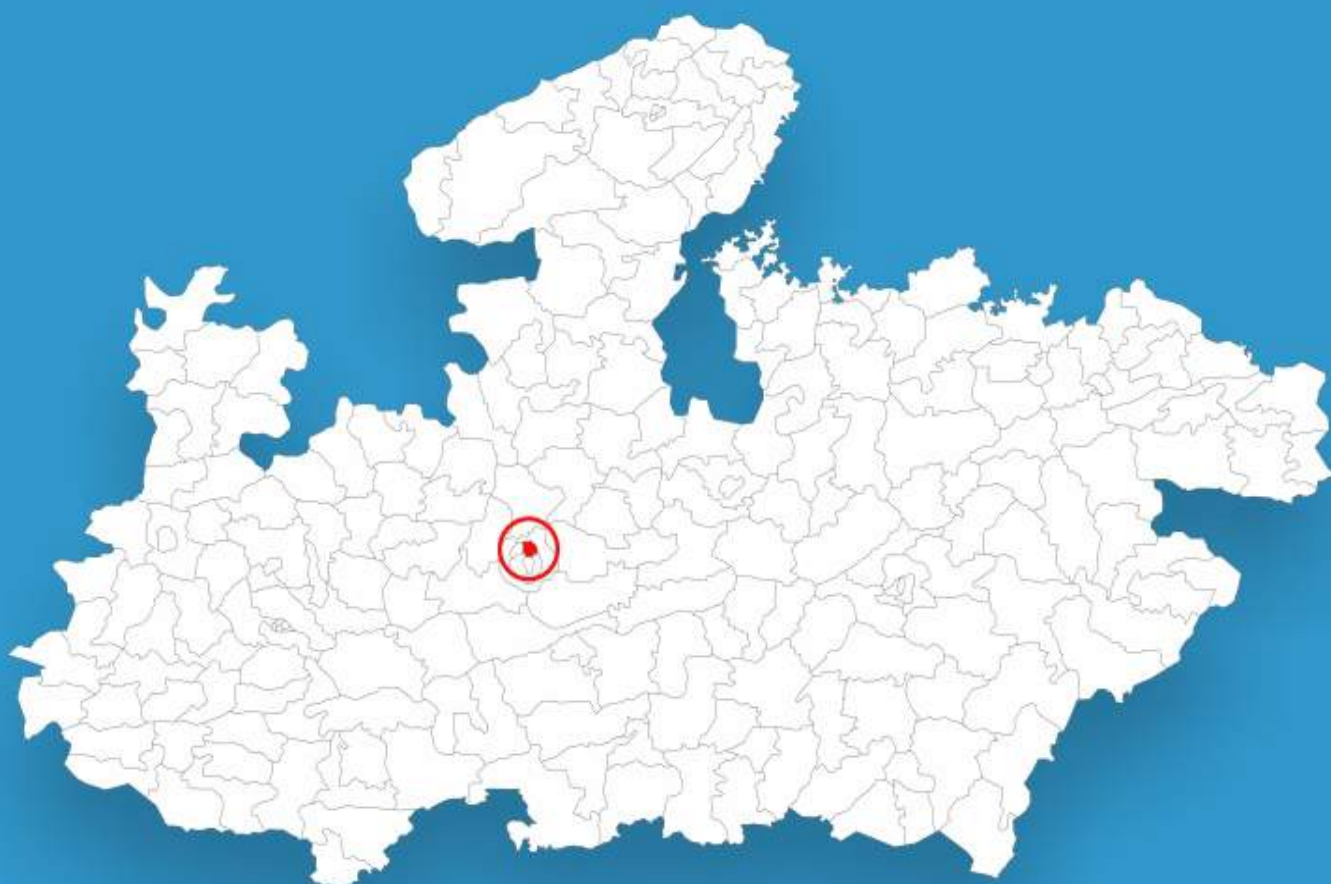




Madhya Pradesh

# Assembly Factbook™

Narela Assembly Constituency



Key Electoral Data of Narela  
Assembly Constituency (Vidhan Sabha)

Madhya Pradesh

# Assembly Factbook™

Narela Assembly Constituency



Narela Vidhan Sabha

## **Editor & Director**

Dr. R.K. Thukral

## **Research Editor**

Dr. Shafeeq Rahman

## **Compiled, Researched and Published by Datanet India Pvt. Ltd.**

D-100, 1st Floor,

Okhla Industrial Area, Phase-I,  
New Delhi- 110020.

Ph.: 91-11- 43580781-84

Email : support@indiastatpublications.com

Website : www.indiastatelections.com

## **Online Book Store :**

www.indiastatpublications.com

**Report No. :** AFB/MP-151-0624

**ISBN :** 978-93-87189-32-4

**First Edition :** January, 2018

**Seventh Updated Edition :** June, 2024

**Price :** Rs. 11500/-

US\$ 310

**© Datanet India Pvt. Ltd.**

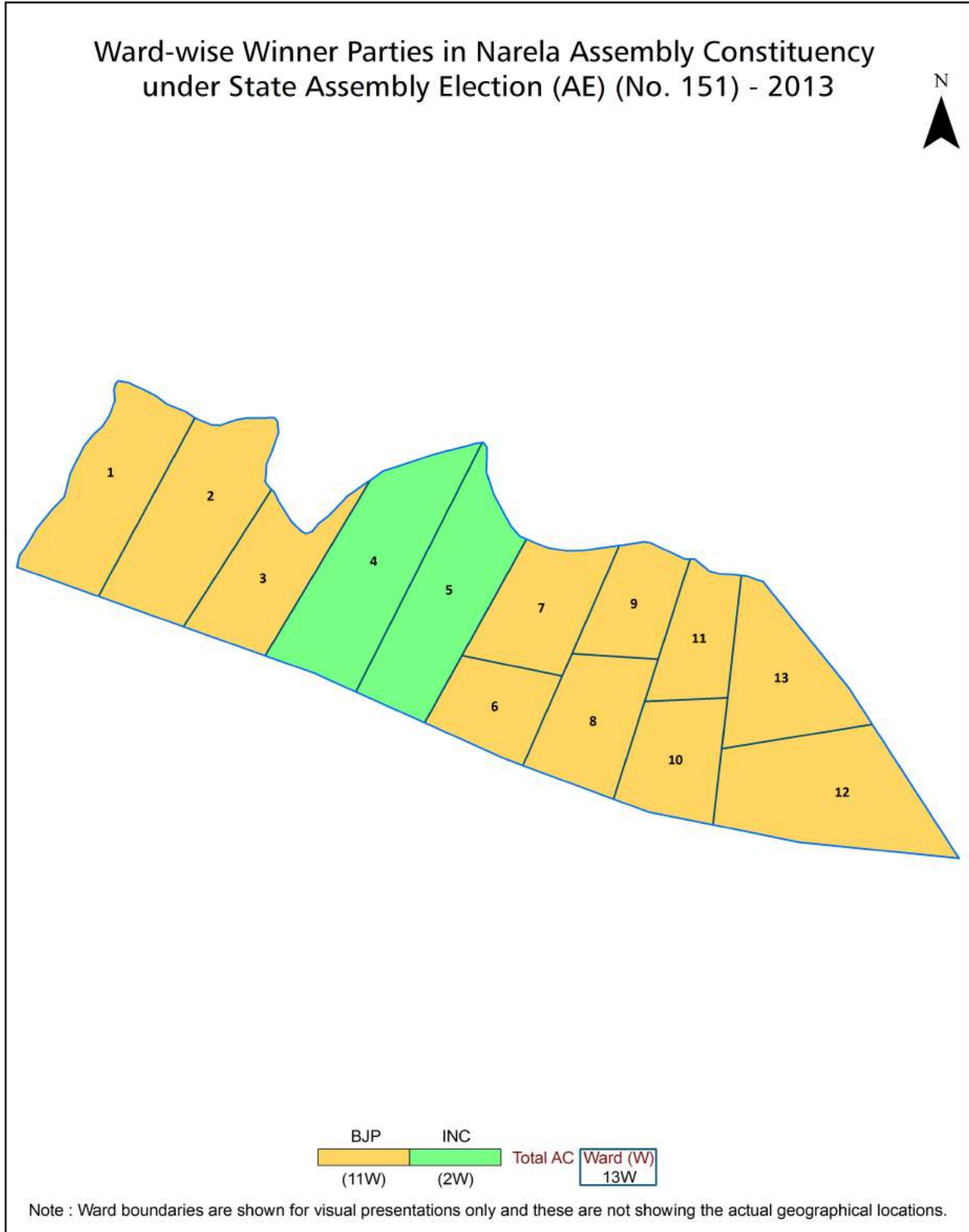
All rights reserved. No part of this book may be reproduced, stored in a retrieval system or transmitted in any form or by any means, mechanical photocopying, photographing, scanning, recording or otherwise without the prior written permission of the publisher. Please refer to Disclaimer at page no. 208 for the use of this publication.

Printed in India

# Contents

No.	Particulars	Page No.
	<b>Introduction</b>	
1	Assembly Constituency - (Vidhan Sabha) at a Glance   Features of Assembly as per Delimitation Commission of India (2008)	1-2
	<b>Location and Political Maps</b>	
2	Location Map   Boundaries of Assembly Constituency - (Vidhan Sabha) in District   Boundaries of Assembly Constituency under Parliamentary Constituency - (Lok Sabha)   Ward-wise Winner Parties- 2024, 2023, 2019, 2018, 2014, 2013, 2009 and 2008	3-11
	<b>Administrative Setup (2011)</b>	
3	District   Sub-district   Towns   Villages   Inhabited Villages   Uninhabited Villages   Village Panchayat   Intermediate Panchayat	12
	<b>Demographics (2011)</b>	
4	Population   Households   Rural/Urban Population   Ward by Population Size   Sex Ratio (Total & 0-6 Years)   Religious Population   Social Population   Literacy Rate	13-14
	<b>Electoral Features</b>	
5	Important Dates of Last Elections Held   Electors by Gender   Service Electors   Voters   Voters Turnout   Polling Stations & Average Number of Electors per Polling Station   Electors by Age Group   Present Elected Representatives	15-20
	<b>Historical Summary Election Results</b>	
6	Vote Share of Major Parties   Winning Margin (Number & Percentage)   Polarity of Parties   Summary Result of Assembly Segment of Parliamentary Elections 2024, 2019, 2014 and 2009   Summary Result of Assembly Elections 2023, 2018, 2013 and 2008	21-30
	<b>Polling Station Level Election Results</b>	
7	Name and Number of Polling Station 2024, 2023, 2019, 2018, 2014, 2013, 2009 and 2008   Polling Station-wise Electors, Voters & Voters Turnout 2024, 2023, 2019, 2018, 2014, 2013, 2009 and 2008   Polling Station wise Elections Results 2024, 2023, 2019, 2018, 2014, 2013, 2009 and 2008	31-202
	<b>Share of Assembly Constituency</b>	
8	Share of Assembly Constituency - (Vidhan Sabha) in State, District and Parliamentary Constituency - (Lok Sabha)	203
9	<b>Abbreviation &amp; Sources</b>	205-206
10	<b>Disclaimer</b>	208

## Location & Political Map

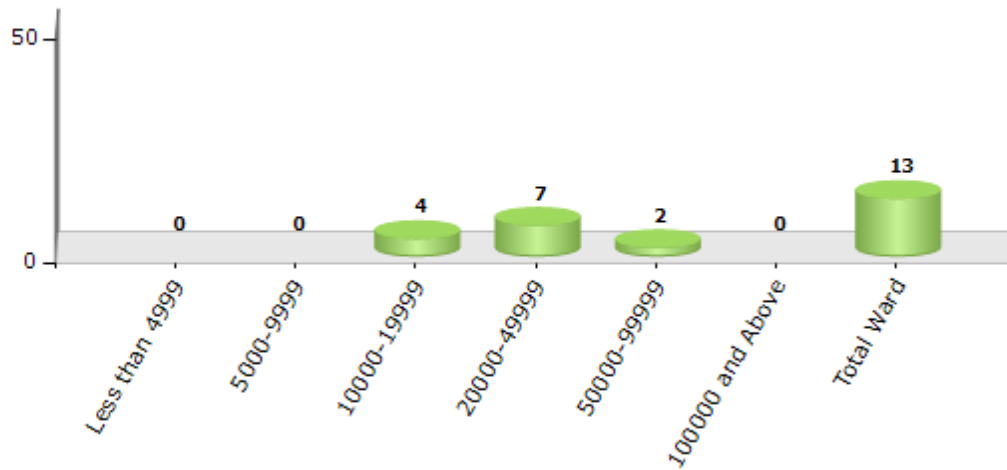


## Demographics

### Number of Ward by Population Size - 2011

Less than 4999	5000-9999	10000-19999	20000-49999	50000-99999	100000 and Above	Total Ward
0	0	4	7	2	0	13

Number of Ward by Population Size - 2011

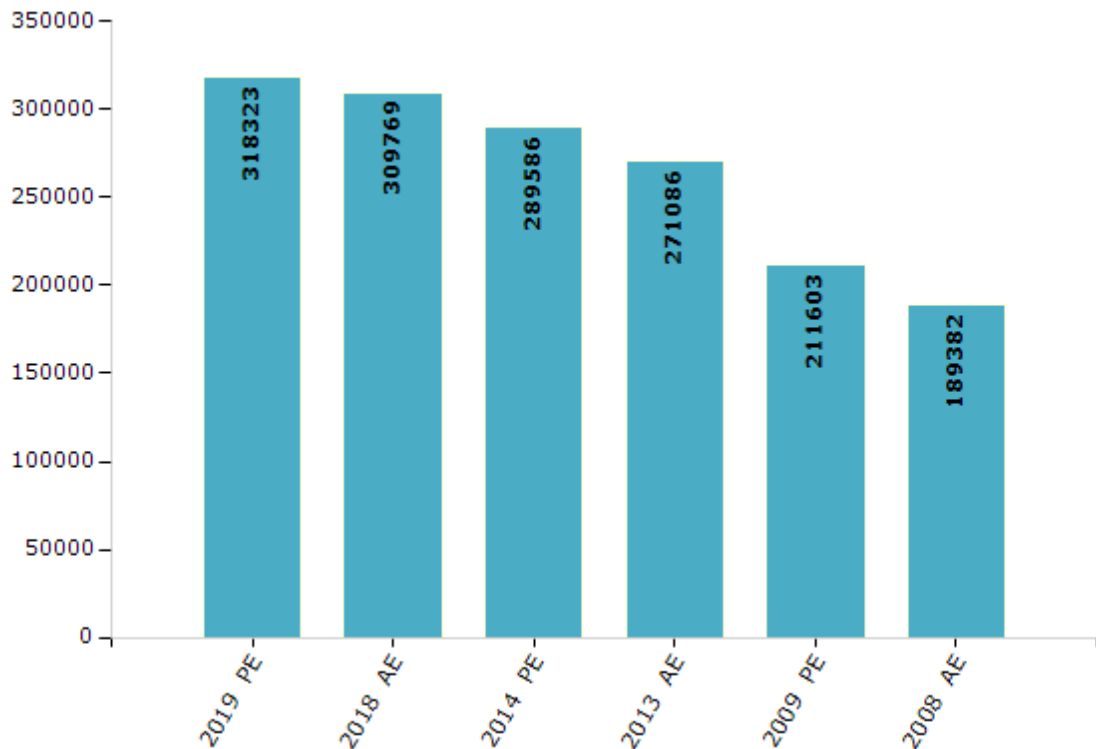


## Electoral Features

### Electors by Male & Female

Year	Male	Female	Others	Total	Year	Male	Female	Others	Total
2019 PE	168395	149918	10	318323	1993 AE	-	-	-	-
2018 AE	164700	145058	11	309769	1990 AE	-	-	-	-
2014 PE	155152	134424	10	289586	1985 AE	-	-	-	-
2013 AE	145405	125673	8	271086	1980 AE	-	-	-	-
2009 PE	113222	98381	-	211603	1977 AE	-	-	-	-
2008 AE	100684	88698	-	189382	1972 AE	-	-	-	-
2004 PE	-	-	-	-	1967 AE	-	-	-	-
2003 AE	-	-	-	-	1962 AE	-	-	-	-
1999 PE	-	-	-	-	1957 AE	-	-	-	-
1998 AE	-	-	-	-	1952 AE	-	-	-	-

Number of Electors

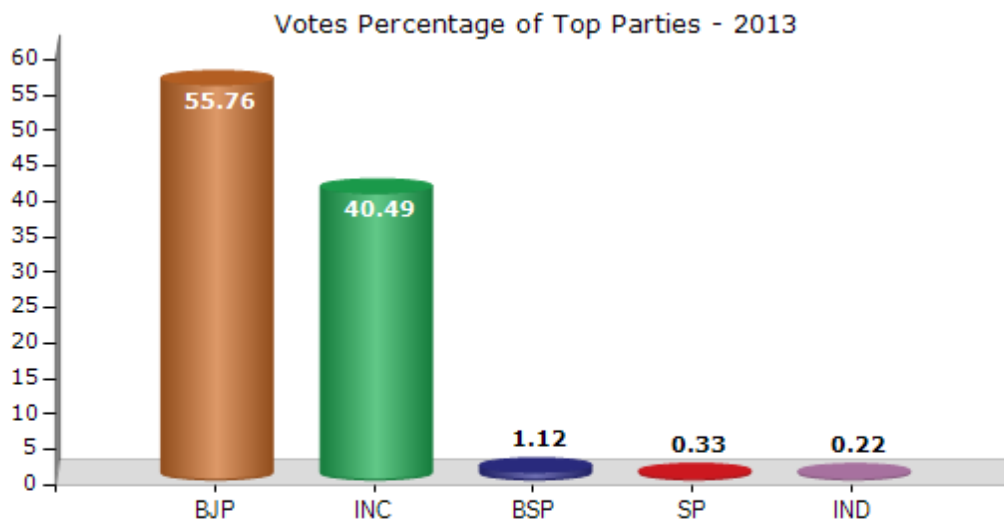


Note : AE : Assembly Election, PE : Assembly Segment of Parliamentary Election

## Historical Summary Election Results

### Summary Result of Assembly Election - 2013

Candidate Name	Party	Votes	Votes %
Vishwas Sarang	BJP	98472	55.76
Sunil Sood	INC	71502	40.49
Mohd. Atik	BSP	1971	1.12
Azhar Ali	SP	589	0.33
Shekh Ishak Urf Khan Sahab	IND	396	0.22
Sunil Badalkar	IND	380	0.22
Bhai Ku. Rajveer Dohre	BHBP	262	0.15
Syed Abdul Jalil Shiraj Bhai	IND	193	0.11
Awadh Vihari Chaturvedi	BSCP	151	0.09
Nasir Ali	ABGP	141	0.08
Om Prakash Sharma	SAP	139	0.08
Jumman Khan	NLP	111	0.06
	NOTA	2281	1.29





## Polling Station Level Election Results

### Number and Name of Polling Stations (PS) (2018)

Number of Polling Stations	Name of Polling Stations	Number of Polling Stations	Name of Polling Stations
1	Primary School Building East Area Badvai	22	Rajeev Memorial School Karod
2	Primary School Building East Area Badvai	23	Rajeev Memorial School Karod
3	Govt. Primary School Building Badvai	24	Kids Convent High School Housing Board Colony Karond Kalan Booth 1
4	Govt. Primary School Building Badvai	25	Kids Convent High School Housing Board Colony Karond Kalan Booth 1
5	Govt. Primary School Building Badvai	26	Kids Convent High School Housing Board Colony Karond Kalan Booth 1
6	Govt. Primary School Building Badvai	27	Saint George High School Building Housing Board Colony Karond Booth 1
7	Govt. Middle School Building Palasi	28	Saint George High School Building Housing Board Colony Karond Booth 1
8	Govt. Middle School Building Palasi	29	Saint George High School Building Housing Board Colony Karond Booth 1
9	Govt. Middle School Building Palasi	30	Saint George High School Building Housing Board Colony Karond East Area
10	Govt. Middle School Building Palasi	31	Saint George High School Building Housing Board Colony Karond East Area
11	Primary School Building Nevri Booth 1	32	Saint George High School Building Housing Board Colony Karond East Area
12	Primary School Building Nevri Booth 1	33	Saint George High School Building Housing Board Colony Karond East Area
13	Primary School Building Nevri Booth 2	34	Saint George High School Building Housing Board Colony Karond Kalan Booth 3
14	Jain Convent High School Chandan Nagar (Hou.Bo.Colony)	35	Saint George High School Building Housing Board Colony Karond Kalan Booth 3
15	Jain Convent High School Chandan Nagar (Hou.Bo.Colony)	36	Silicon High School Housing Board Colony A/688 Rusalli Booth No.1
16	Jain Convent High School Chandan Nagar (Hou.Bo.Colony)	37	Silicon High School Housing Board Colony A/688 Rusalli Booth No.1
17	Jain Convent High School Chandan Nagar (Hou.Bo.Colony)	38	Govt. Middle School Building Housing Board Colony Karond Kalan North Area East Area
18	Jain Convent High School Chandan Nagar (Hou.Bo.Colony)	39	Govt. Middle School Building Housing Board Colony Karond Kalan North Area East Area
19	G V Convent High School Jain Colony Karond	40	Govt. Middle School Building Housing Board Gas Rahat Colony Karond Kalan South Area
20	G V Convent High School Jain Colony Karond	41	Govt. Middle School Building Housing Board Gas Rahat Colony Karond Kalan South Area
21	Rajeev Memorial School Karod	42	New India Public School Vishwakarma Nagar H I G

Contd....

## Polling Station Level Election Results

### Polling Station-wise Votes Secured by Overall Top Five Parties in Narela Assembly in Assembly Election (AE) under Bhopal Parliamentary Constituency in Madhya Pradesh (2018)

Number of Polling Station	Winner - Vishvas Sarang (BJP)	Runner-up - Dr. Mahendra Singh Chouhan (INC)	3rd - Meharban Singh Titoriya (BSP)	4th - Colonel Keshari Singh (Retd) (SPAKP)	5th - Rehan Jafri (AAP)	NOTA	Other	Total Votes Secured
36	167	384	6	0	0	1	19	577
37	68	485	2	0	1	1	7	564
38	376	318	1	2	4	2	8	711
39	207	578	0	3	12	0	9	809
40	246	430	2	1	7	0	17	703
41	352	255	1	4	1	3	9	625
42	76	478	3	1	3	4	12	577
43	63	346	0	0	8	3	10	430
44	77	457	0	1	4	0	4	543
45	382	151	3	7	7	6	17	573
46	467	175	4	6	6	11	11	680
47	475	71	1	5	7	6	11	576
48	530	135	8	4	2	6	7	692
49	118	486	1	0	3	0	8	616
50	62	370	2	0	1	1	5	441
51	310	505	19	4	1	4	42	885
52	369	107	2	2	0	5	15	500
53	525	147	2	3	2	5	15	699
54	565	106	21	9	1	2	17	721
55	253	273	4	1	0	0	7	538
56	526	106	12	1	1	2	12	660
57	385	53	6	1	0	5	7	457
58	428	73	7	7	1	3	18	537
59	256	49	2	2	0	6	10	325
60	639	131	24	4	1	5	13	817
61	562	85	5	2	4	4	29	691
62	448	65	5	2	4	3	22	549
63	407	95	5	1	0	0	10	518
64	488	107	8	2	1	0	16	622
65	269	199	3	1	0	1	9	482
66	384	173	12	6	1	4	13	593
67	616	105	27	4	3	3	18	776
68	519	72	10	5	1	9	35	651
69	468	83	4	1	0	1	29	586
70	352	77	6	3	0	5	17	460

Contd....

## Polling Station Level Election Results

**Winner, Runner-up and 3rd Party Position & Winning Margin According to Polling Stations in Narela Assembly in Assembly Election (AE) under Bhopal Parliamentary Constituency in Madhya Pradesh (2018)**

Polling Station Number	Winner Party	Winner Votes (%)	Runner-up Party	Runner-up Votes (%)	Winning Margin Votes (%)	Third Party	Third Party Votes (%)	Other Votes (%)
67	BJP	616 (79.38)	INC	105 (13.53)	511 (65.85)	BSP	27 (3.48)	28 (3.61)
68	BJP	519 (79.72)	INC	72 (11.06)	447 (68.66)	BSP	10 (1.54)	50 (7.68)
69	BJP	468 (79.86)	INC	83 (14.16)	385 (65.7)	IND (GS)	13 (2.22)	22 (3.75)
70	BJP	352 (76.52)	INC	77 (16.74)	275 (59.78)	IND (GS)	7 (1.52)	24 (5.22)
71	BJP	309 (78.43)	INC	51 (12.94)	258 (65.49)	IND (GS)	7 (1.78)	27 (6.85)
72	BJP	244 (72.84)	INC	66 (19.7)	178 (53.14)	IND (GS)	11 (3.28)	14 (4.18)
73	BJP	481 (80.98)	INC	76 (12.79)	405 (68.19)	BSP	9 (1.52)	28 (4.71)
74	BJP	461 (78)	INC	104 (17.6)	357 (60.4)	IND (GS)	13 (2.2)	13 (2.2)
75	BJP	491 (78.43)	INC	102 (16.29)	389 (62.14)	BSP	7 (1.12)	26 (4.15)
76	BJP	365 (72.13)	INC	98 (19.37)	267 (52.76)	BSP	8 (1.58)	35 (6.92)
77	BJP	489 (78.49)	INC	92 (14.77)	397 (63.72)	BSP	18 (2.89)	24 (3.85)
78	INC	367 (59.29)	BJP	221 (35.7)	146 (23.59)	IND (GS)	13 (2.1)	18 (2.91)
79	INC	495 (85.05)	BJP	54 (9.28)	441 (75.77)	IND (MJ)	7 (1.2)	26 (4.47)
80	INC	208 (88.89)	BJP	22 (9.4)	186 (79.49)	SPAKP	1 (0.43)	3 (1.28)
81	INC	362 (56.39)	BJP	237 (36.92)	125 (19.47)	IND (GS)	9 (1.4)	34 (5.3)
82	INC	282 (53.71)	BJP	208 (39.62)	74 (14.09)	AAP	13 (2.48)	22 (4.19)
83	BJP	525 (83.6)	INC	67 (10.67)	458 (72.93)	BSP	9 (1.43)	27 (4.3)
84	BJP	479 (82.73)	INC	77 (13.3)	402 (69.43)	BSP	8 (1.38)	15 (2.59)
85	BJP	453 (78.92)	INC	94 (16.38)	359 (62.54)	AAP	7 (1.22)	20 (3.48)
86	BJP	359 (87.56)	INC	37 (9.02)	322 (78.54)	BSP	8 (1.95)	6 (1.46)
87	INC	698 (93.57)	BJP	28 (3.75)	670 (89.82)	AAP	4 (0.54)	16 (2.14)
88	INC	319 (85.29)	BJP	47 (12.57)	272 (72.72)	BSP	1 (0.27)	7 (1.87)
89	BJP	401 (66.28)	INC	170 (28.1)	231 (38.18)	BSP	7 (1.16)	27 (4.46)
90	BJP	218 (51.29)	INC	177 (41.65)	41 (9.64)	IND (GS)	4 (0.94)	26 (6.12)
91	INC	492 (71.72)	BJP	181 (26.38)	311 (45.34)	BSP	3 (0.44)	10 (1.46)
92	INC	376 (60.45)	BJP	224 (36.01)	152 (24.44)	AAP	4 (0.64)	18 (2.89)
93	INC	364 (57.32)	BJP	240 (37.8)	124 (19.52)	AAP	9 (1.42)	22 (3.46)
94	INC	445 (76.59)	BJP	122 (21)	323 (55.59)	IND (MJ)	3 (0.52)	11 (1.89)
95	INC	333 (67.55)	BJP	141 (28.6)	192 (38.95)	BSP	8 (1.62)	11 (2.23)
96	BJP	443 (81.14)	INC	82 (15.02)	361 (66.12)	BSP	9 (1.65)	12 (2.2)
97	BJP	309 (78.43)	INC	57 (14.47)	252 (63.96)	BSP	9 (2.28)	19 (4.82)
98	BJP	285 (86.36)	INC	26 (7.88)	259 (78.48)	BSP	6 (1.82)	13 (3.94)
99	BJP	455 (81.83)	INC	66 (11.87)	389 (69.96)	BSP	8 (1.44)	27 (4.86)

Contd....

## DISCLAIMER

The Terms of Use and Disclaimer of Datanet India Private Limited (hereinafter referred to as "Datanet") for use of this analysis report of **Narela Assembly Constituency (Narela Vidhan Sabha)** :-

1. **Assembly Factbook™** is a Registered Trade Mark owned by Datanet.
2. All the maps are sketched and graphical representation only and have not been drawn to the scale and also not to represent the actual geographical area or boundary of the unit.
3. The data for the aforesaid analysis is based on authentic sources and has been culled from the various publications of Census, CSO and NSSO for district and block level data, various central and state government departments, Central & State Elections Commissions and the concerned Returning Officers' releases, Electoral Rolls, Election results and allied publications, internal assessment, surveys, estimates and analysis. Therefore, certain adjustment of data at micro level may have been done to arrive closer to the macro data.
4. Data have been provided on an "As Is" and "As AVAILABLE" basis
5. The colours shown in the maps or diagram and charts of a particular party, alliance or AC are indicative and do not represent them.
6. This publication which includes maps, sheets, graphs and data would be the property under copyright of Datanet only. The user may use these for its internal study, analysis and research purposes. It's public display, re-selling or any commercial uses by the user are not allowed.
7. Datanet has taken due care and caution in compilation and processing of data and allied information, but does not guarantee the accuracy, adequacy or completeness of any information/analysis and will be not responsible for any errors or omissions or for the results obtained from the use of such information/analysis.
8. All the contents for the publication have been culled from various authentic sources and Datanet reasonably believes such sources to be reliable, but does not make any representations, express or implied as to the accuracy or fitness of use of such information. The information or contents of the information/analysis do not constitute advice and should not be relied upon in making (or refraining from making) any decision. Any reliance placed upon the information provided by Datanet is the sole responsibility and strictly at the user's risk.
9. In no event will Datanet be liable for any damages (including, without limitation, damages for loss of business projects, or loss of profits) arising in contract, tort or otherwise from the use of or inability to use any of its contents, or from any action taken (or refrained from being taken) as a result of using the analysis or any of its contents. Datanet its directors, owners, editors, officials, employees, distributor and agents or any associate will not be liable for any errors in the information contained or any consequences arising from the use of the contents of the provided information/analysis.
10. If any provision of these terms and conditions is held invalid or illegal or unenforceable for any reason by any court of competent jurisdiction, such provision shall be severed and the remainder of provisions of the terms and conditions shall continue in full force and effect as if the Term of Use had been executed with the invalid, illegal or unenforceable provision eliminated.
11. If there are any discrepancies in the information provided, please bring it to attention of Datanet for suitable rectification measures.

**Buy Online This Complete Book At  
Datanet India eBooks Store**

[www.indiastatpublications.com](http://www.indiastatpublications.com)

**or go directly at**

[http://www.indiastatpublications.com/  
Assembly\\_factbook/Madhya\\_Pradesh/Bhopal/ Narela](http://www.indiastatpublications.com/Assembly_factbook/Madhya_Pradesh/Bhopal/Narela)

 **india**stat**elections**

