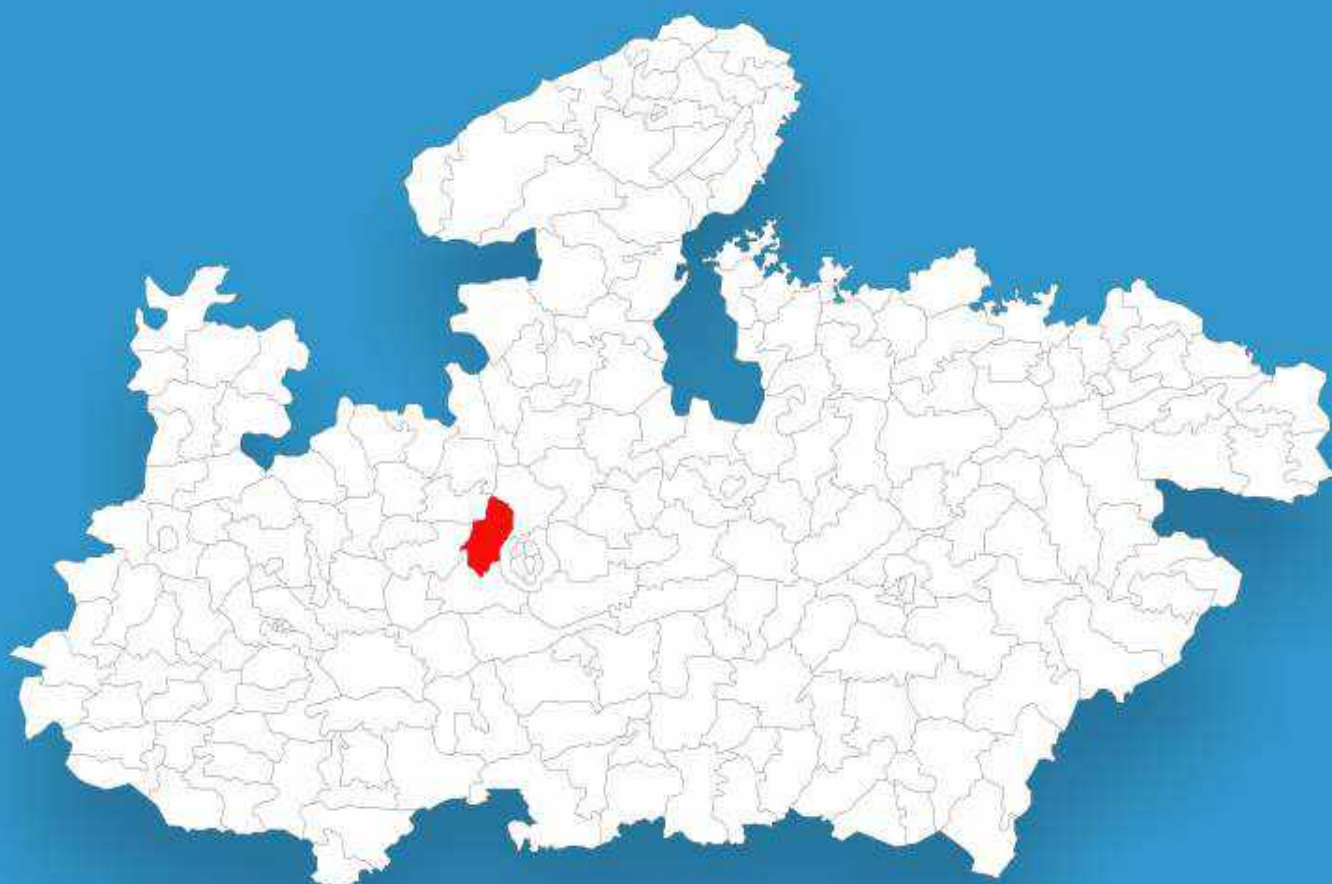




Madhya Pradesh

Assembly Factbook™

Sehore Assembly Constituency



Key Electoral Data of Sehore
Assembly Constituency (Vidhan Sabha)

Madhya Pradesh
Assembly FactbookTM

Sehore Assembly Constituency



Sehore Vidhan Sabha

Editor & Director

Dr. R.K. Thukral

Research Editor

Dr. Shafeeq Rahman

Compiled, Researched and Published by Datanet India Pvt. Ltd.

D-100, 1st Floor,

Okhla Industrial Area, Phase-I,
New Delhi- 110020.

Ph.: 91-11- 43580781-84

Email : support@indiastatpublications.com

Website : www.indiastatelections.com

Online Book Store :

www.indiastatpublications.com

Report No. : AFB/MP-159-0125

ISBN : 978-93-87189-75-1

First Edition : January, 2018

Eighth Updated Edition : January, 2025

Price : Rs. 11500/-

US\$ 310

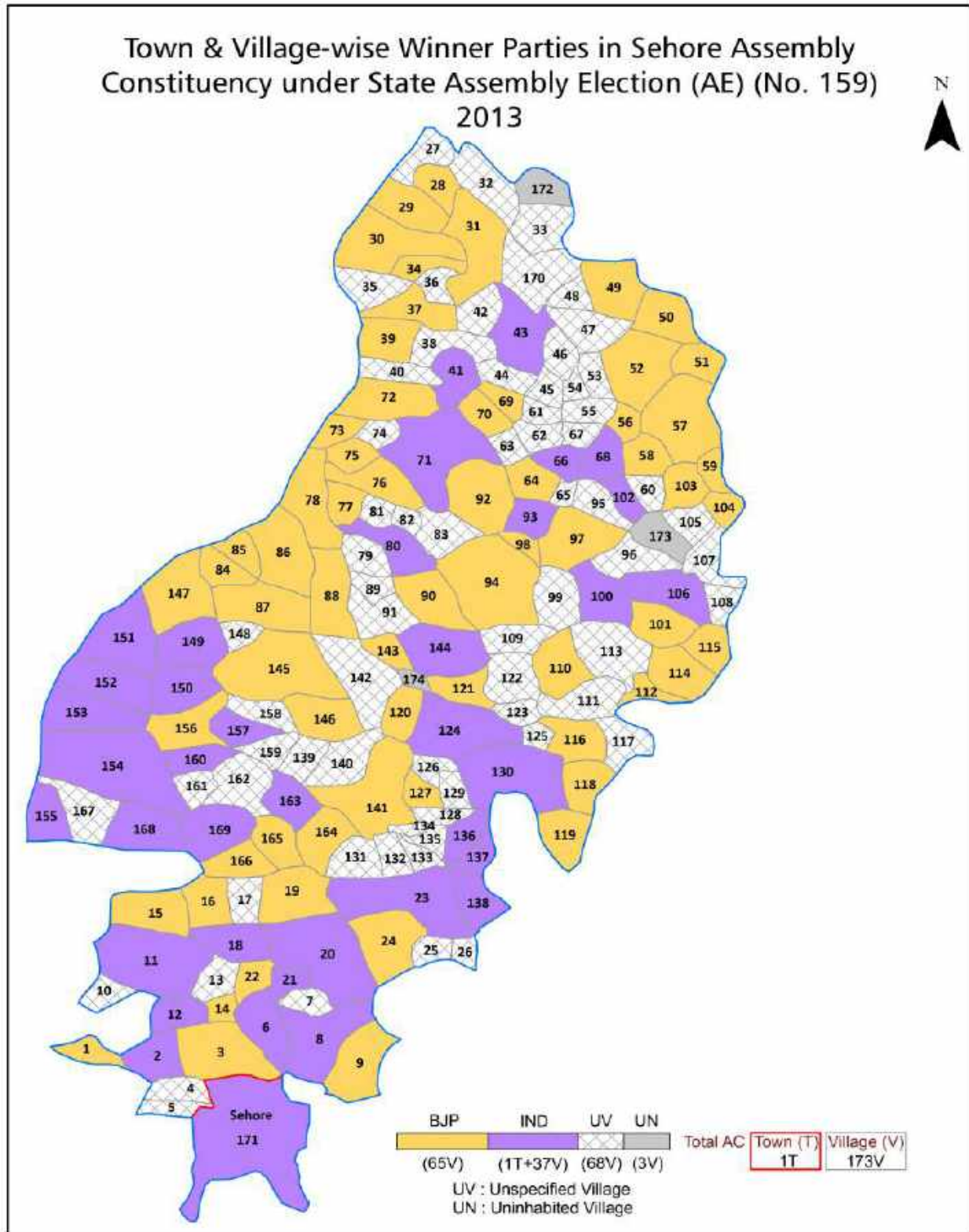
© Datanet India Pvt. Ltd.

All rights reserved. No part of this book may be reproduced, stored in a retrieval system or transmitted in any form or by any means, mechanical photocopying, photographing, scanning, recording or otherwise without the prior written permission of the publisher. Please refer to Disclaimer at page no. 184 for the use of this publication.

Printed in India

No.	Particulars	Page No.
	Introduction	
1	Assembly Constituency - (Vidhan Sabha) at a Glance Features of Assembly as per Delimitation Commission of India (2008)	1-2
	Location and Political Maps	
2	Location Map Boundaries of Assembly Constituency - (Vidhan Sabha in District Boundaries of Assembly Constituency under Parliamentary Constituency - (Lok Sabha) Town & Village-wise Winner Parties- 2024, 2023, 2018, 2014, 2013, 2009 and 2008	3-11
	Administrative Setup (2011)	
3	District Sub-district Towns Villages Inhabited Villages Uninhabited Villages Village Panchayat Intermediate Panchayat	12-21
	Demographics (2011)	
4	Population Households Rural/Urban Population Towns and Villages by Population Size Sex Ratio (Total & 0-6 Years) Religious Population Social Population Literacy Rate	22-23
	Electoral Features	
5	Important Dates of Last Elections Held Electors by Gender Service Electors Voters Voters Turnout Polling Stations & Average Number of Electors per Polling Station Electors by Age Group Present Elected Representatives	24-29
	Historical Summary Election Results	
6	Vote Share of Major Parties Winning Margin (Number & Percentage Polarity of Parties Summary Result of Assembly Segment of Parliamentary Elections 2024, 2019, 2014, 2009, 2004 and 1999 Summary Result of Assembly Elections 2023, 2018, 2013, 2008, 2003, 1998, 1993, 1990, 1985, 1980, 1977, 1972, 1967, 1962 and 1957	30-52
	Polling Station Level Election Results	
7	Name and Number of Polling Station 2024, 2023, 2018, 2014, 2013, 2009 and 2008 Polling Station-wise Electors, Voters & Voters Turnout 2024, 2023, 2018, 2014, 2013, 2009 and 2008 Polling Station wise Elections Results 2024, 2023, 2018, 2014, 2013, 2009 and 2008	53-162
	Share of Assembly Constituency	
8	Share of Assembly Constituency - (Vidhan Sabha) in State, District and Parliamentary Constituency - (Lok Sabha)	163
	Socio-Economic Amenities (2011)	
9	Access to Administrative Units Agricultural, Manufacturing and Industrial Commodities Demographic Indicators Education Health & Manpower Drinking Water Supply Sanitation Entertainment and Recreations Infrastructure Power Food Allocation Distribution and Marketing of Agriculture Commodities Infrastructure Transport and Road Infrastructure Communication Banking and Financial Services Land Use Irrigation Source	165-179
10	Abbreviation & Sources	181-182
11	Disclaimer	184

Location & Political Map



Administrative Setup

List of Village Panchayat & Intermediate Panchayat (Block) Name - 2011

Village Name	Village Panchayat Name	Intermediate Panchayat Name
Accharohi	Accharohi	Sehore
Ahmadpur	Ahmadpur	Sehore
Ajmatnagar	Ajmat Nagar	Sehore
Arniya Sultanpur	Arniya Sultanpura	Sehore
Atraliya	Baradi Kalan	Sehore
Awantipura	Sevniya	Sehore
Badarkasani	Daulat Pura	Sehore
Badbeli	Baradi Kalan	Sehore
Bairagarh Chhatri	Chhatri	Sehore
Bairagarh Ganesh	Gulkhedi	Sehore
Bairagarh Khuman	Bairagarh Khuman	Sehore
Bamuliya	Bamuliya	Sehore
Bankheda	Van Kheda	Sehore
Bansia	Bansia	Sehore
Baradi Kalan	Baradi Kalan	Sehore
Baradi Khurd	Baradi Kalan	Sehore
Barkheda Deva	Barkheda Deva	Sehore
Barkheda Hasan	Barkheda Hasan	Sehore
Barkheda Kharet	Barkheda Kharet	Sehore
Barkheda Sukal	Nonikhedi Gosain	Sehore
Barkhedi	Barkhedi Doraha	Sehore
Barnawad	Bansia	Sehore
Barri	Barri	Sehore
Bazar Gaon	Mungawli	Sehore
Bheela Khedi	Ahmadpur	Sehore
Bherupura	Arniya Sultanpura	Sehore
Bhoj	Sahajahan Pura	Sehore
Bhoja Khedi	Pilu Khedi	Sehore
Bichhiya	Bichhiya	Sehore

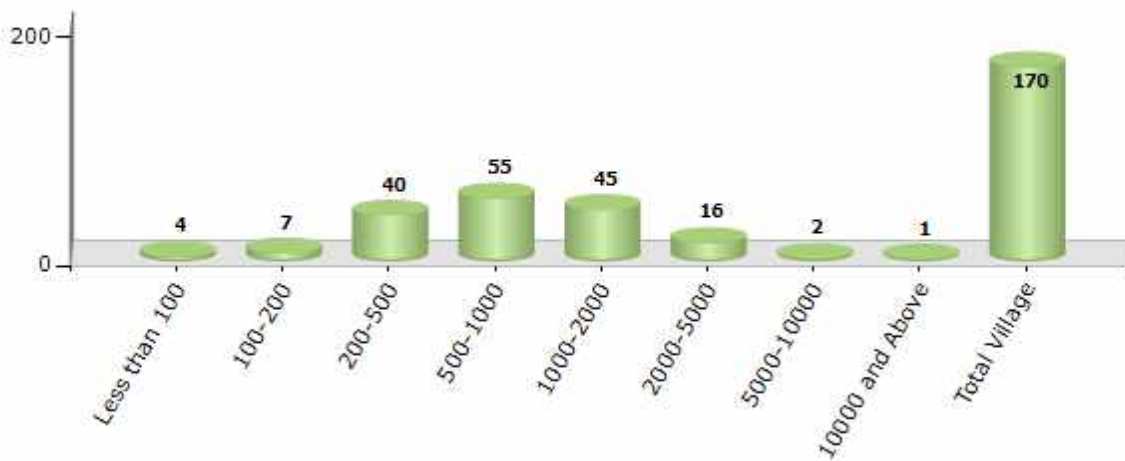
Contd....

Demographics

Number of Villages by Population Size - 2011

Less than 100	100-200	200-500	500-1000	1000-2000	2000-5000	5000-10000	10000 and Above	Total Village
4	7	40	55	45	16	2	1	170

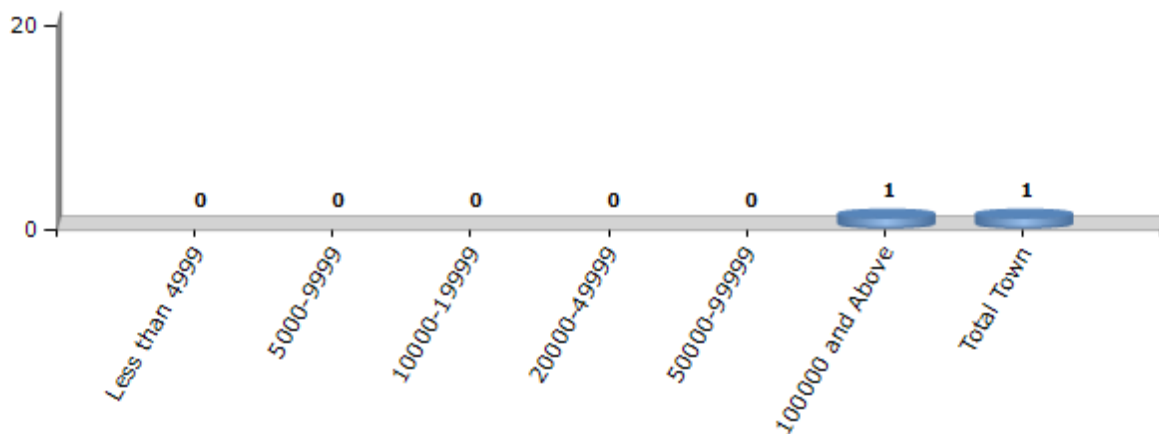
Number of Villages by Population Size - 2011



Number of Towns by Population Size - 2011

Less than 4999	5000-9999	10000-19999	20000-49999	50000-99999	100000 and Above	Total Town
0	0	0	0	0	1	1

Number of Towns by Population Size - 2011

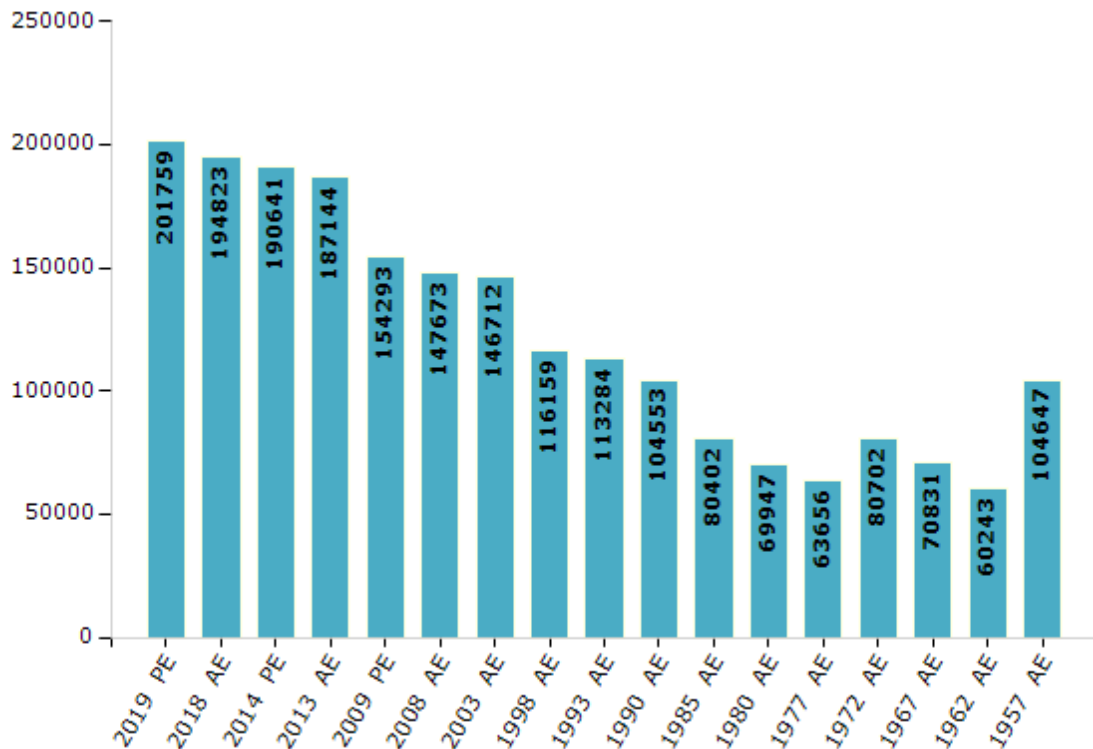


Electoral Features

Electors by Male & Female

Year	Male	Female	Others	Total	Year	Male	Female	Others	Total
2019 PE	104675	97077	7	201759	1993 AE	58362	54922	-	113284
2018 AE	101322	93493	8	194823	1990 AE	55147	49406	-	104553
2014 PE	99214	91423	4	190641	1985 AE	41429	38973	-	80402
2013 AE	97509	89630	5	187144	1980 AE	36068	33879	-	69947
2009 PE	81463	72830	-	154293	1977 AE	32980	30676	-	63656
2008 AE	77715	69958	-	147673	1972 AE	42025	38677	-	80702
2004 PE	-	-	-	-	1967 AE	-	-	-	70831
2003 AE	76627	70085	-	146712	1962 AE	-	-	-	60243
1999 PE	-	-	-	-	1957 AE	-	-	-	104647
1998 AE	60955	55204	-	116159	1952 AE	-	-	-	-

Number of Electors

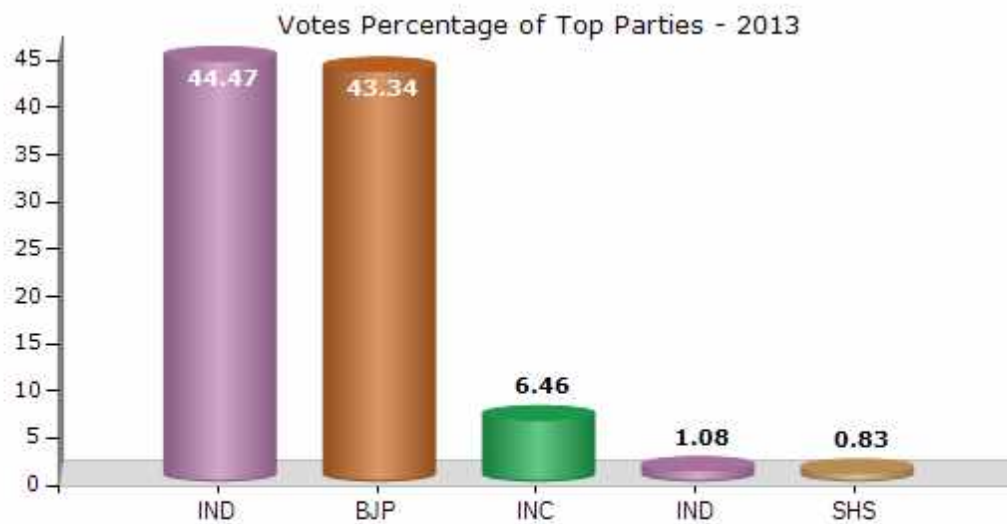


Note : AE : Assembly Election, PE : Assembly Segment of Parliamentary Election

Historical Summary Election Results

Summary Result of Assembly Election - 2013

Candidate Name	Party	Votes	Votes %
Sudesh Rai	IND	63604	44.47
Usha Ramesh Saxena	BJP	61978	43.34
Harish Rathore	INC	9244	6.46
Leela Kishan Jatav	IND	1542	1.08
Parvat Singh Mewada	SHS	1194	0.83
Arjun Singh Gaur	IND	903	0.63
Anokhi Verma	BSP	755	0.53
Ashish Pandey (Tony)	NCP	596	0.42
Makhan Singh Solanki	IND	422	0.3
Kishore Bharti	ABGP	397	0.28
	NOTA	2379	1.66



Polling Station Level Election Results

Number and Name of Polling Stations (PS) (2018)

Number of Polling Stations	Name of Polling Stations	Number of Polling Stations	Name of Polling Stations
1	Ra.Ga.Shi.Mishan Ka Bhawan Basiya	22	M S Bhawan Barkheda Hasan Room 3
2	Pra Sha Bhawan , Pater	23	M S Bhawan Barkedhahasan Room 4
3	Ma.Sha. Bhawan Gava	24	Pra.Sha.Bhawan Suakhedi
4	Pra.Sha. Bhawan Duraganv	25	Pra.Sha.Bhawan Padaliya
5	P S Bhavan Mahuakheda	26	P S Bhawan Kolukhedi
6	Navin Pra.Sha.Bhawan Chandabad	27	Pra.Sha.Bhawan Manjheda
7	Pra Sha Bhawan Manpura	28	Pra.Sha.Bhawan Sankala
8	Panchayat Bhawan Chhatarapura	29	Ma.Sha.Bhawan Kaksha-1Charanal
9	P S Bhawan Rawatkheda	30	Ma.Sha.Bhawan Kaksha-2Charanal
10	Pra Sha Bhawan Kakukhedi	31	Pra.Sha.Bhawan Achharohi
11	P S Bhawan Magarda	32	Pra Sha Bhawan Marahethi
12	P S Bhavan Motipura	33	Ma.Sha.Bhawan Araniya Sultanapura
13	Panchayat Bhawan Satanwadi	34	Ma.Sha.Bhawan Pilukhedi
14	P S Bhavan Mendora	35	Pra.Sha.Bhawan Padiyala
15	Pra.Sha.Bhawan Lodhipura	36	P S Bhawan Bairagarh Chhatri
16	P S Bhawan Umajhir	37	Pra.Sha.Bhawan Padiyala
17	Pra.Sha.Bhawan Mungavali	38	Pra Sha Bhawan Gopalpura
18	Pra.Sha.Bhawan Silakheda	39	Pra.Sha.Bhawan Chhatari
19	Pra Sha Bhawan Bazar Gaon	40	M S Bhawan Chhatri
20	Ma.Sha.Bhawan Barakhedahasan Kaksh Kramanka-1	41	Navin Pra Sha Bhawan Rasulpura
21	Ma.Sha.Bhawan Barakhedahasan Kaksh Kramanka-2	42	Pra Sha Bhawan Pipalakheda

Contd....

Polling Station Level Election Results

Polling Station-wise Votes Secured by Overall Top Five Parties in Sehore Assembly in Assembly Election (AE) under Bhopal Parliamentary Constituency in Madhya Pradesh (2018)

Number of Polling Station	Winner - Sudesh Rai (BJP)	Runner-up - Surendra Singh Thakur (INC)	3rd - Usha Ramesh Saxena (IND)	4th - Gaurav "Sunny" Mahajan (IND)	5th - Sunil Jatav (BSP)	NOTA	Other	Total Votes Secured
36	58	55	77	36	2	3	10	241
37	188	110	56	77	22	1	12	466
38	182	61	27	30	3	1	9	313
39	106	39	117	109	1	2	10	384
40	99	109	133	191	6	8	31	577
41	254	43	159	124	5	8	28	621
42	84	161	40	11	2	0	8	306
43	118	7	51	193	1	2	12	384
44	134	128	56	235	2	7	14	576
45	194	93	322	91	9	5	17	731
46	240	299	289	22	3	3	25	881
47	214	292	163	46	4	4	13	736
48	151	107	113	18	3	0	8	400
49	38	72	198	296	10	5	17	636
50	62	114	118	22	6	4	9	335
51	51	29	230	175	2	7	24	518
52	92	105	203	119	4	5	16	544
53	281	149	51	13	3	2	5	504
54	160	92	163	131	6	8	27	587
55	70	209	119	50	10	2	20	480
56	81	291	33	30	3	6	37	481
57	338	39	155	95	12	5	22	666
58	223	364	100	57	9	5	18	776
59	110	303	126	121	3	13	21	697
60	82	286	175	127	4	15	35	724
61	166	244	117	180	69	4	36	816
62	110	125	13	38	0	1	7	294
63	143	57	85	110	5	3	8	411
64	198	273	54	99	8	5	13	650
65	377	117	164	279	9	6	29	981
66	356	161	217	84	8	3	27	856
67	195	82	92	33	6	1	6	415
68	165	162	178	51	16	9	32	613
69	210	147	223	140	6	4	27	757
70	191	332	86	84	5	4	16	718

Contd....

Polling Station Level Election Results

Winner, Runner-up and 3rd Party Position & Winning Margin According to Polling Stations in Sehore Assembly in Assembly Election (AE) under Bhopal Parliamentary Constituency in Madhya Pradesh (2018)

Polling Station Number	Winner Party	Winner Votes (%)	Runner-up Party	Runner-up Votes (%)	Winning Margin Votes (%)	Third Party	Third Party Votes (%)	Other Votes (%)
67	BJP	195 (46.99)	IND (URS)	92 (22.17)	103 (24.82)	INC	82 (19.76)	46 (11.08)
68	IND (URS)	178 (29.04)	BJP	165 (26.92)	13 (2.12)	INC	162 (26.43)	108 (17.62)
69	IND (URS)	223 (29.46)	BJP	210 (27.74)	13 (1.72)	INC	147 (19.42)	177 (23.38)
70	INC	332 (46.24)	BJP	191 (26.6)	141 (19.64)	IND (URS)	86 (11.98)	109 (15.18)
71	INC	201 (48.2)	BJP	121 (29.02)	80 (19.18)	IND (URS)	45 (10.79)	50 (11.99)
72	BJP	324 (38.99)	IND (URS)	227 (27.32)	97 (11.67)	INC	148 (17.81)	132 (15.88)
73	BJP	409 (45.29)	INC	208 (23.03)	201 (22.26)	IND (URS)	184 (20.38)	102 (11.3)
74	INC	277 (34.89)	BJP	260 (32.75)	17 (2.14)	IND (URS)	170 (21.41)	87 (10.96)
75	INC	76 (42.46)	BJP	58 (32.4)	18 (10.06)	IND (URS)	26 (14.53)	19 (10.61)
76	BJP	252 (43.08)	INC	183 (31.28)	69 (11.8)	IND (URS)	77 (13.16)	73 (12.48)
77	INC	186 (64.36)	BJP	68 (23.53)	118 (40.83)	IND (URS)	12 (4.15)	23 (7.96)
78	INC	249 (42.35)	BJP	157 (26.7)	92 (15.65)	IND (GSM)	104 (17.69)	78 (13.27)
79	INC	330 (40)	BJP	296 (35.88)	34 (4.12)	IND (URS)	114 (13.82)	85 (10.3)
80	IND (URS)	171 (33.53)	BJP	118 (23.14)	53 (10.39)	INC	108 (21.18)	113 (22.16)
81	INC	308 (50.99)	BJP	167 (27.65)	141 (23.34)	IND (URS)	50 (8.28)	79 (13.08)
82	INC	278 (34.58)	BJP	218 (27.11)	60 (7.47)	IND (URS)	190 (23.63)	118 (14.68)
83	BJP	188 (52.37)	IND (URS)	110 (30.64)	78 (21.73)	INC	29 (8.08)	32 (8.91)
84	BJP	227 (41.5)	INC	222 (40.59)	5 (0.91)	IND (URS)	53 (9.69)	45 (8.23)
85	INC	386 (76.89)	IND (URS)	95 (18.92)	291 (57.97)	PRSP	7 (1.39)	14 (2.79)
86	BJP	339 (57.75)	INC	163 (27.77)	176 (29.98)	IND (URS)	57 (9.71)	28 (4.77)
87	BJP	204 (44.54)	INC	182 (39.74)	22 (4.8)	IND (GSM)	33 (7.21)	39 (8.52)
88	INC	442 (53)	BJP	244 (29.26)	198 (23.74)	IND (URS)	83 (9.95)	65 (7.79)
89	INC	389 (66.84)	BJP	131 (22.51)	258 (44.33)	IND (URS)	38 (6.53)	24 (4.12)
90	BJP	222 (53.75)	INC	103 (24.94)	119 (28.81)	IND (URS)	43 (10.41)	45 (10.9)
91	BJP	376 (51.09)	INC	195 (26.49)	181 (24.6)	IND (GSM)	90 (12.23)	75 (10.19)
92	BJP	318 (49.3)	INC	245 (37.98)	73 (11.32)	IND (URS)	41 (6.36)	41 (6.36)
93	BJP	339 (70.19)	IND (GSM)	80 (16.56)	259 (53.63)	IND (URS)	32 (6.63)	32 (6.63)
94	BJP	338 (58.99)	IND (GSM)	113 (19.72)	225 (39.27)	IND (URS)	69 (12.04)	53 (9.25)
95	BJP	325 (49.54)	INC	155 (23.63)	170 (25.91)	IND (GSM)	105 (16.01)	71 (10.82)
96	INC	355 (49.65)	BJP	212 (29.65)	143 (20)	IND (URS)	83 (11.61)	65 (9.09)
97	BJP	259 (58.33)	IND (URS)	95 (21.4)	164 (36.93)	INC	62 (13.96)	28 (6.31)
98	INC	240 (37.15)	IND (URS)	190 (29.41)	50 (7.74)	BJP	154 (23.84)	62 (9.6)
99	INC	231 (60.31)	BJP	62 (16.19)	169 (44.12)	IND (URS)	57 (14.88)	33 (8.62)

Contd....

Socio-Economic Amenities - Rural

Access to Education Facilities

Particulars	Number of Village (% of Population)				
	Available	Not Available	If Not Available (Distance of Nearest Facility)		
			A	B	C
Govt. Primary School	162 (100)	8 (0)	6 (0)	1 (0)	0 (0)
Private Primary School	44 (49)	126 (51)	0 (0)	0 (0)	0 (0)
Govt. Middle School	77 (73)	93 (27)	61 (16)	18 (6)	3 (1)
Private Middle School	31 (43)	139 (57)	0 (0)	0 (0)	0 (0)
Govt. Secondary School	27 (37)	143 (63)	49 (19)	56 (27)	24 (10)
Private Secondary School	12 (19)	158 (81)	1 (0)	1 (0)	1 (1)
Govt. Senior Secondary School	13 (25)	157 (75)	31 (13)	50 (25)	46 (21)
Private Senior Secondary School	6 (8)	164 (92)	6 (3)	12 (5)	2 (1)
Govt. Arts and Science Degree College	0 (0)	170 (100)	1 (0)	12 (6)	147 (89)
Private Arts and Science Degree College	1 (2)	169 (98)	0 (0)	0 (0)	0 (0)
Govt. Engineering College	0 (0)	170 (100)	1 (0)	1 (0)	72 (41)
Private Engineering College	1 (1)	169 (99)	1 (0)	10 (5)	75 (48)
Govt. Medicine College	0 (0)	170 (100)	1 (0)	0 (0)	141 (86)
Private Medicine College	0 (0)	170 (100)	0 (0)	0 (0)	0 (0)
Govt. Management Institute	0 (0)	170 (100)	0 (0)	0 (0)	90 (57)
Private Management Institute	0 (0)	170 (100)	0 (0)	0 (0)	3 (2)
Govt. Polytechnic	0 (0)	170 (100)	0 (0)	10 (5)	160 (95)
Private Polytechnic	0 (0)	170 (100)	0 (0)	0 (0)	0 (0)
Govt. Vocational Training School/ITI	0 (0)	170 (100)	2 (1)	12 (7)	156 (93)
Private Vocational Training School/ITI	0 (0)	170 (100)	0 (0)	0 (0)	0 (0)
Govt. Non Formal Training Centre	0 (0)	170 (100)	0 (0)	14 (7)	138 (84)
Private Non Formal Training Centre	0 (0)	170 (100)	0 (0)	0 (0)	18 (9)
Govt. School For Disabled	0 (0)	170 (100)	0 (0)	5 (3)	154 (93)
Private School For Disabled	0 (0)	170 (100)	0 (0)	0 (0)	0 (0)
Government Others	3 (8)	167 (92)	0 (0)	3 (2)	18 (8)
Private Others	0 (0)	170 (100)	0 (0)	0 (0)	0 (0)

Note : Distance A : Less than 5 km; B : Between 5-10 km; C : 10+ km.; Source : Data Analysis is based on 2011 Census.

DISCLAIMER

The Terms of Use and Disclaimer of Datanet India Private Limited (hereinafter referred to as "Datanet") for use of this analysis report of **Sehore Assembly Constituency (Sehore Vidhan Sabha)** :-

1. **Assembly Factbook™** is a Registered Trade Mark owned by Datanet.
2. All the maps are sketched and graphical representation only and have not been drawn to the scale and also not to represent the actual geographical area or boundary of the unit.
3. The data for the aforesaid analysis is based on authentic sources and has been culled from the various publications of Census, CSO and NSSO for district and block level data, various central and state government departments, Central & State Elections Commissions and the concerned Returning Officers' releases, Electoral Rolls, Election results and allied publications, internal assessment, surveys, estimates and analysis. Therefore, certain adjustment of data at micro level may have been done to arrive closer to the macro data.
4. Data have been provided on an "As Is" and "As AVAILABLE" basis
5. The colours shown in the maps or diagram and charts of a particular party, alliance or AC are indicative and do not represent them.
6. This publication which includes maps, sheets, graphs and data would be the property under copyright of Datanet only. The user may use these for its internal study, analysis and research purposes. It's public display, re-selling or any commercial uses by the user are not allowed.
7. Datanet has taken due care and caution in compilation and processing of data and allied information, but does not guarantee the accuracy, adequacy or completeness of any information/analysis and will be not responsible for any errors or omissions or for the results obtained from the use of such information/analysis.
8. All the contents for the publication have been culled from various authentic sources and Datanet reasonably believes such sources to be reliable, but does not make any representations, express or implied as to the accuracy or fitness of use of such information. The information or contents of the information/analysis do not constitute advice and should not be relied upon in making (or refraining from making) any decision. Any reliance placed upon the information provided by Datanet is the sole responsibility and strictly at the user's risk.
9. In no event will Datanet be liable for any damages (including, without limitation, damages for loss of business projects, or loss of profits) arising in contract, tort or otherwise from the use of or inability to use any of its contents, or from any action taken (or refrained from being taken) as a result of using the analysis or any of its contents. Datanet its directors, owners, editors, officials, employees, distributor and agents or any associate will not be liable for any errors in the information contained or any consequences arising from the use of the contents of the provided information/analysis.
10. If any provision of these terms and conditions is held invalid or illegal or unenforceable for any reason by any court of competent jurisdiction, such provision shall be severed and the remainder of provisions of the terms and conditions shall continue in full force and effect as if the Term of Use had been executed with the invalid, illegal or unenforceable provision eliminated.
11. If there are any discrepancies in the information provided, please bring it to attention of Datanet for suitable rectification measures.

Buy Online This Complete Book At
Datanet India eBooks Store

www.indiastatpublications.com

or go directly at

[http://www.indiastatpublications.com/
Assembly_factbook/Madhya_Pradesh/Bhopal/Sehore](http://www.indiastatpublications.com/Assembly_factbook/Madhya_Pradesh/Bhopal/Sehore)



i **indiastat** **elections**

