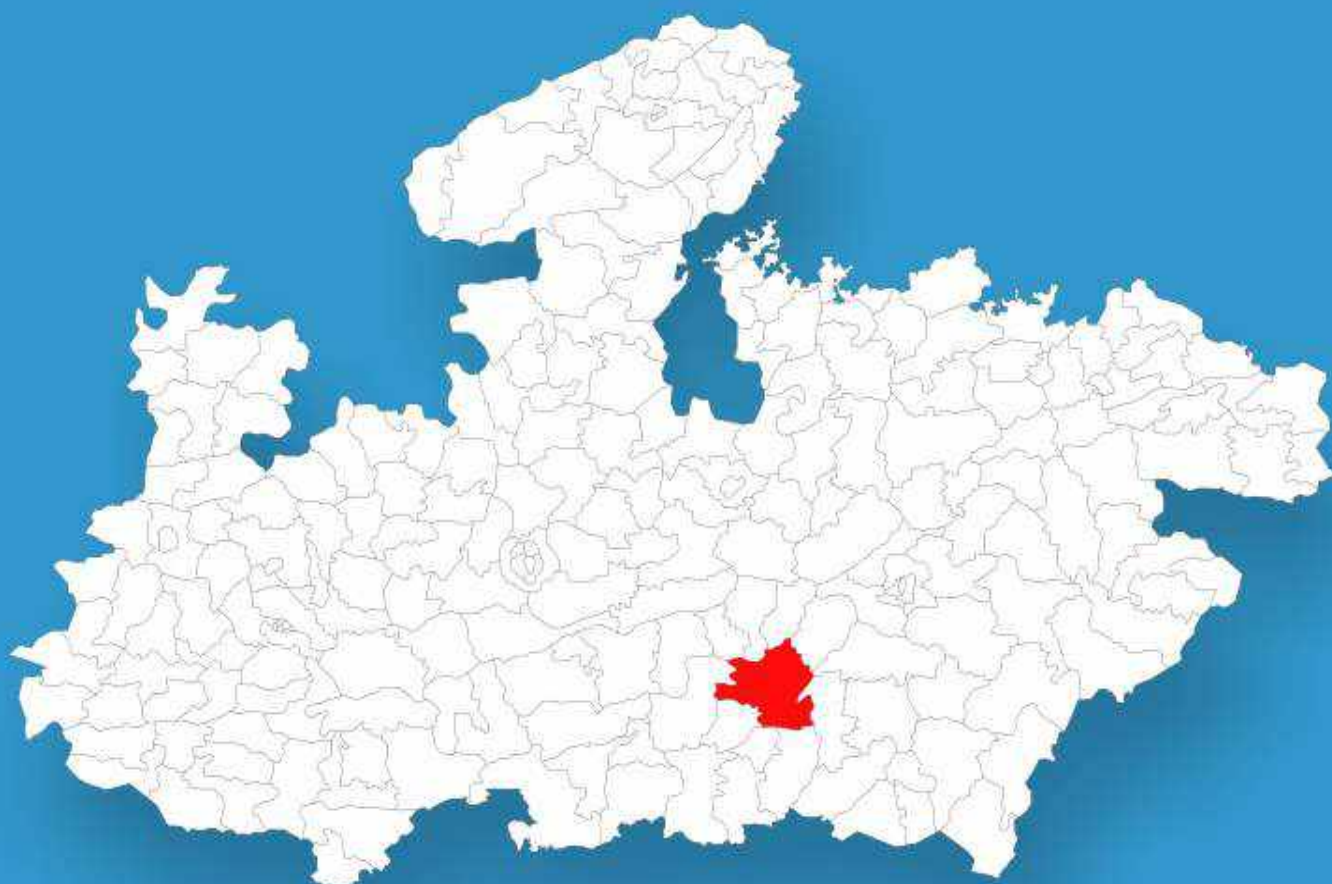




Madhya Pradesh

Assembly Factbook™

Amarwara Assembly Constituency



Key Electoral Data of Amarwara
Assembly Constituency (Vidhan Sabha)

Madhya Pradesh

Assembly Factbook™

Amarwara Assembly Constituency



Amarwara Vidhan Sabha

Editor & Director

Dr. R.K. Thukral

Research Editor

Dr. Shafeeq Rahman

Compiled, Researched and Published by Datanet India Pvt. Ltd.

D-100, 1st Floor,

Okhla Industrial Area, Phase-I,
New Delhi- 110020.

Ph.: 91-11- 43580781-84

Email : support@indiastatpublications.com

Website : www.indiastatelections.com

Online Book Store :

www.indiastatpublications.com

Report No. : AFB/MP-123-0125

ISBN : 978-93-87148-93-2

First Edition : January, 2018

Eighth Updated Edition : January, 2025

Price : Rs. 11500/-

US\$ 310

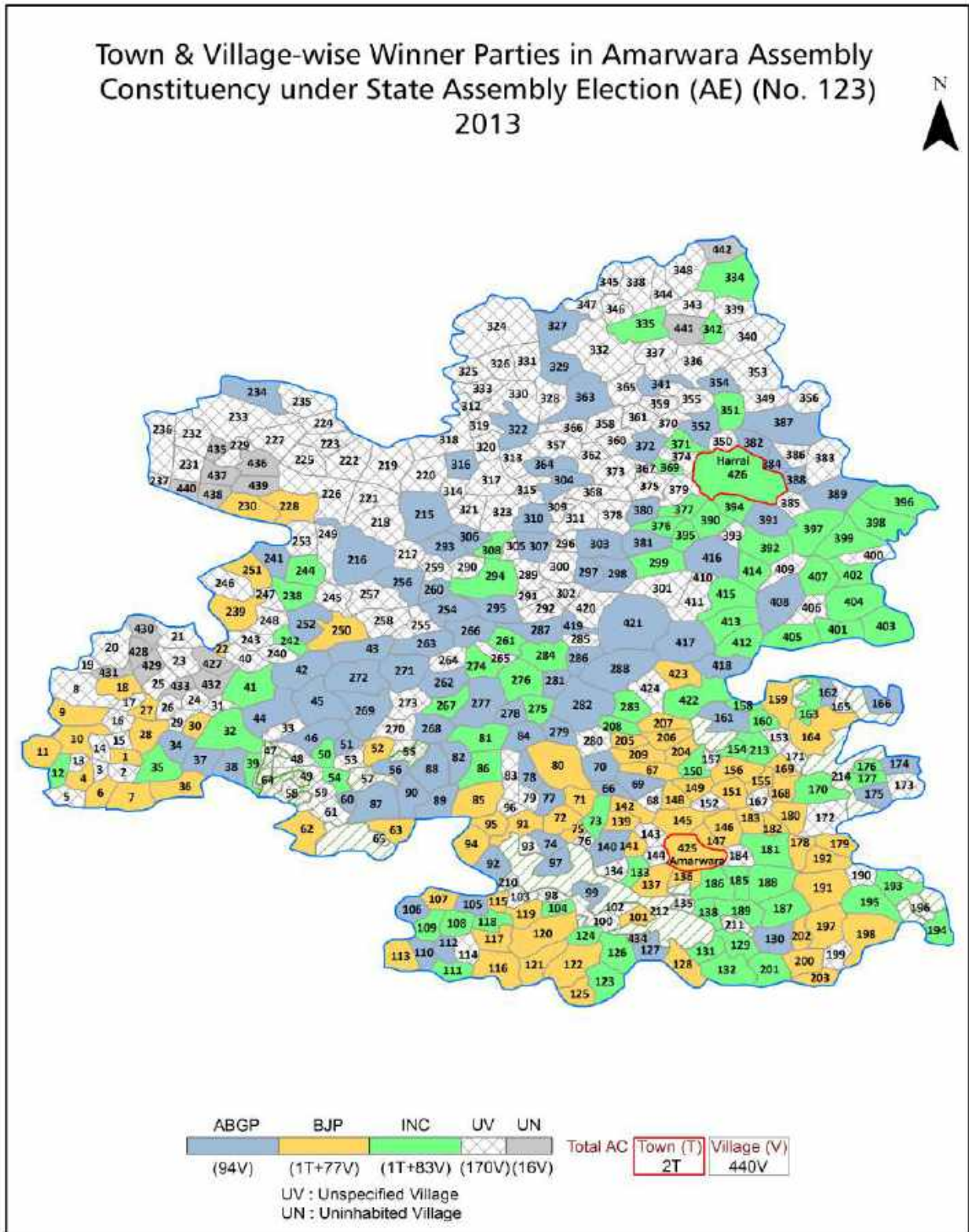
© Datanet India Pvt. Ltd.

All rights reserved. No part of this book may be reproduced, stored in a retrieval system or transmitted in any form or by any means, mechanical photocopying, photographing, scanning, recording or otherwise without the prior written permission of the publisher. Please refer to Disclaimer at page no. 268 for the use of this publication.

Printed in India

No.	Particulars	Page No.
	Introduction	
1	Assembly Constituency - (Vidhan Sabha) at a Glance Features of Assembly as per Delimitation Commission of India (2008)	1-2
	Location and Political Maps	
2	Location Map Boundaries of Assembly Constituency - (Vidhan Sabha) in District Boundaries of Assembly Constituency under Parliamentary Constituency - (Lok Sabha) Town & Village-wise Winner Parties- 2024, 2023, 2019, 2018, 2014, 2013, 2009 and 2008	3-11
	Administrative Setup (2011)	
3	District Sub-district Towns Villages Inhabited Villages Uninhabited Villages Village Panchayat Intermediate Panchayat	12-33
	Demographics (2011)	
4	Population Households Rural/Urban Population Towns and Villages by Population Size Sex Ratio (Total & 0-6 Years) Religious Population Social Population Literacy Rate	34-35
	Electoral Features	
5	Important Dates of Last Elections Held Electors by Gender Service Electors Voters Voters Turnout Polling Stations & Average Number of Electors per Polling Station Electors by Age Group Present Elected Representatives	36-41
	Historical Summary Election Results	
6	Vote Share of Major Parties Winning Margin (Number & Percentage) Polarity of Parties Summary Result of Assembly Segment of Parliamentary Elections 2024, 2019, 2014, 2009, 2004 and 1999 Summary Result of Assembly Elections 2023, 2018, 2013, 2008, 2003, 1998, 1993, 1990, 1985, 1980, 1977, 1972, 1967 and 1952	42-63
	Polling Station Level Election Results	
7	Name and Number of Polling Station 2024, 2023, 2019, 2018, 2014, 2013, 2009 and 2008 Polling Station-wise Electors, Voters & Voters Turnout 2024, 2023, 2019, 2018, 2014, 2013, 2009 and 2008 Polling Station wise Elections Results 2024, 2023, 2019, 2018, 2014, 2013, 2009 and 2008	64-246
	Share of Assembly Constituency	
8	Share of Assembly Constituency - (Vidhan Sabha) in State, District and Parliamentary Constituency - (Lok Sabha)	247
	Socio-Economic Amenities (2011)	
9	Access to Administrative Units Agricultural, Manufacturing and Industrial Commodities Demographic Indicators Education Health & Manpower Drinking Water Supply Sanitation Entertainment and Recreations Infrastructure Power Food Allocation Distribution and Marketing of Agriculture Commodities Infrastructure Transport and Road Infrastructure Communication Banking and Financial Services Land Use Irrigation Source	249-263
10	Abbreviation & Sources	265-266
11	Disclaimer	268

Location & Political Map



Administrative Setup

List of Village Panchayat & Intermediate Panchayat (Block) Name - 2011

Village Name	Village Panchayat Name	Intermediate Panchayat Name
Chhuwadei	Chhuadehi	Amarwara
Chikhla	Budhaina(Bhond)	Harrai
Chikhli Kalan	Chandangaon	Amarwara
Chikhli Mukasa	Chikhali Mukasa	Amarwara
Chilak	Chilak	Harrai
Chimauwa	Chimaua	Amarwara
Chimtipur	Kareaam Rated	Tamia
Chopna	Chopna	Tamia
Chopna	Chopna	Harrai
Churi Kalan	Churikhurd	Harrai
Churi Khurd	Churikhurd	Harrai
Churisajwa	Churisajwa	Harrai
Churka	Bandhani	Amarwara
Dabardhana	Marhi	Harrai
Dabri	Sejwada	Harrai
Dahiyar	Tinsai	Harrai
Damkhoh	Damkhoh	Harrai
Dendu	Belpathar	Harrai
Deori	Devari	Harrai
Deori Gangaram	Lakhanwada	Amarwara
Dhabai	Nandori	Amarwara
Dhadara	Lachhua	Amarwara
Acharkund	Aacharkund	Harrai
Aharwada	Aharwada	Harrai
Dhadhra	Ghoghari	Harrai
Dhana Kheda	Chhindi	Tamia
Aklama	Akalma	Amarwara
Aliwada	Banki	Tamia
Dhanda	Seja	Amarwara

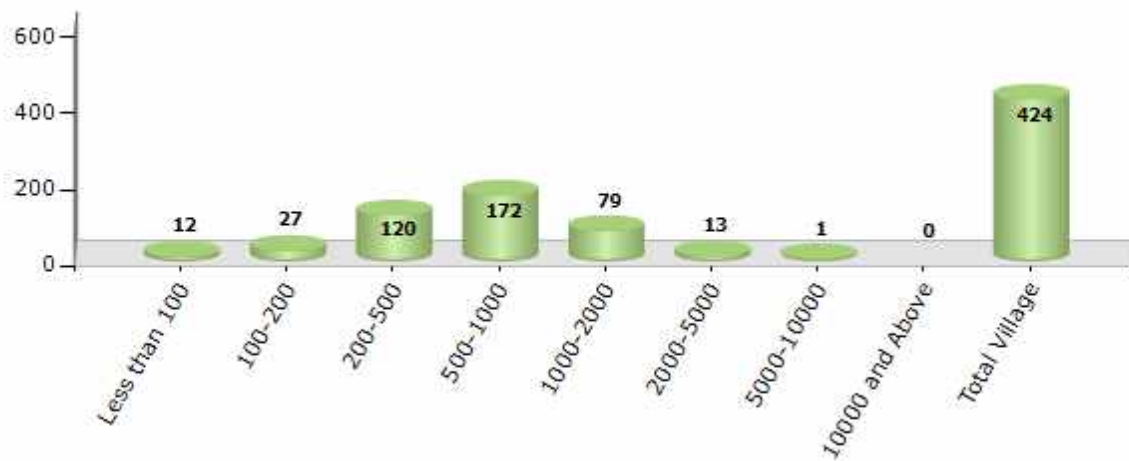
Contd....

Demographics

Number of Villages by Population Size - 2011

Less than 100	100-200	200-500	500-1000	1000-2000	2000-5000	5000-10000	10000 and Above	Total Village
12	27	120	172	79	13	1	0	424

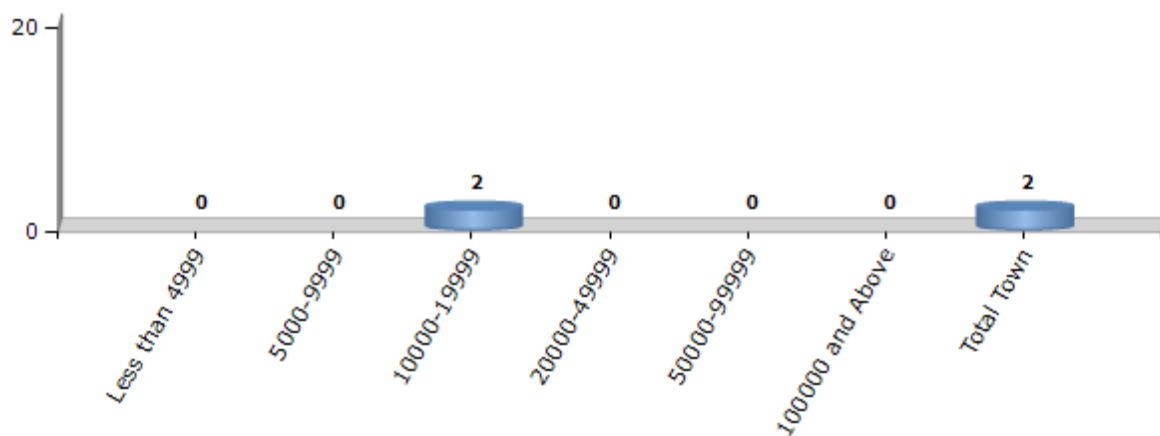
Number of Villages by Population Size - 2011



Number of Towns by Population Size - 2011

Less than 4999	5000-9999	10000-19999	20000-49999	50000-99999	100000 and Above	Total Town
0	0	2	0	0	0	2

Number of Towns by Population Size - 2011

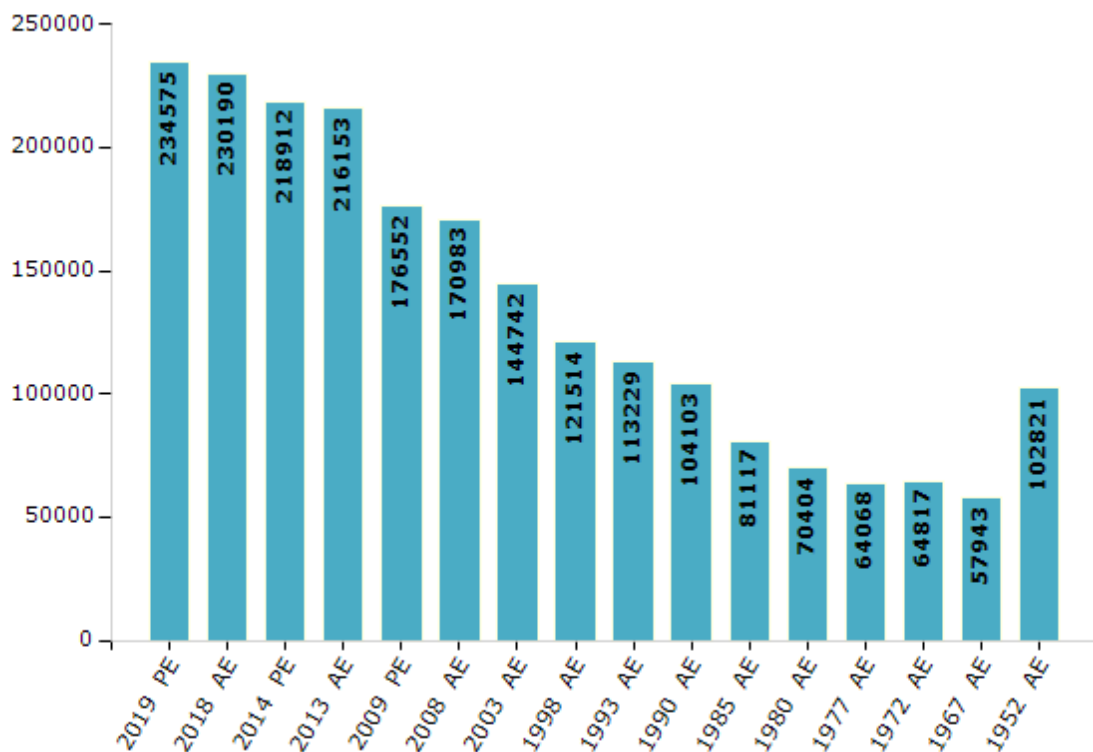


Electoral Features

Electors by Male & Female

Year	Male	Female	Others	Total	Year	Male	Female	Others	Total
2019 PE	118252	116318	5	234575	1993 AE	56394	56835	-	113229
2018 AE	116097	114088	5	230190	1990 AE	51932	52171	-	104103
2014 PE	110416	108491	5	218912	1985 AE	39906	41211	-	81117
2013 AE	108864	107284	5	216153	1980 AE	34263	36141	-	70404
2009 PE	89971	86581	-	176552	1977 AE	31142	32926	-	64068
2008 AE	86643	84340	-	170983	1972 AE	31376	33441	-	64817
2004 PE	-	-	-	-	1967 AE	-	-	-	57943
2003 AE	72770	71972	-	144742	1962 AE	-	-	-	-
1999 PE	-	-	-	-	1957 AE	-	-	-	-
1998 AE	60962	60552	-	121514	1952 AE	-	-	-	102821

Number of Electors

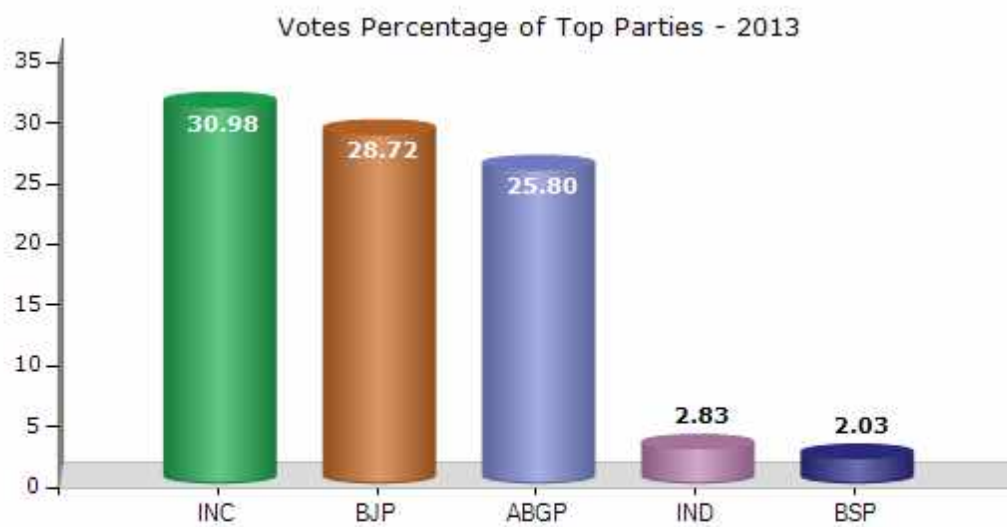


Note : AE : Assembly Election, PE : Assembly Segment of Parliamentary Election

Historical Summary Election Results

Summary Result of Assembly Election - 2013

Candidate Name	Party	Votes	Votes %
Kamlesh Shah	INC	55684	30.98
Uttam Premnarayan Thakur	BJP	51621	28.72
Manmohan Shah Batti	ABGP	46379	25.8
Devendra Kumar Narre	IND	5092	2.83
Judhiya Prasad Bhalavi	BSP	3650	2.03
Siyalal Uikey	IND	3632	2.02
Santi Raj	GGP	2062	1.15
Madan Uikey	IND	1994	1.11
Sushil Ahke	SP	1387	0.77
	NOTA	8232	4.58



Polling Station Level Election Results

Number and Name of Polling Stations (PS) (2018)

Number of Polling Stations	Name of Polling Stations	Number of Polling Stations	Name of Polling Stations
1	Sha.Vigyan Ashram Bhawan Palanigail Dubba	22	Shaaprathamik Shala Bhawan Bhaismunda
2	Prathamik Shala Bhawan Ghatlinga	23	Prathamik Shala Bhawan Choradongri
3	Prathamik Shala Bhawan Bhodiyapani	24	Prathamik Shala Bhawan Bijoripathar
4	Prathamik Shala Bhawan Bakhari	25	Prathamik Shala Bhawan Mohalimaramal
5	Mission Prathamik Shala Bhawan Bijori	26	Sha.Prathamik Shala Bhawan Babaipathar
6	Prathamik Shala Bhawan Pandupipariya	27	Sha.Prathamik Shala Bhawan Nagari
7	Govt Primary Shala Bhawan Khadua	28	Shas Pra. Shala Bhawan Jhirapani
8	Prathamik Shala Bhawan Dhulaniya	29	Sha.Prathamik Shala Bhawan Bamadi
9	Prathamik Shala Bhawan Linga	30	Sha.Prathamik Shala Bhawan Lotiya
10	Prathamik Shala Bhawan Jaitpur	31	Sha.Prathamik Shala Bhawan Kumhadi
11	Prathamik Shala Bhawan Banki	32	Prathamik Shala Bhawan (Basti) Chhindi
12	Prathamik Shala Bhawan Muarakala	33	Prathamik Shala Bhawan Chhindi (Colony)
13	Prathamik Shala Bhawan Jogeemuar	34	Prathamik Shala Bhawan Umaravah
14	Prathamik Shala Bhawan Ghatamali	35	Sha.Madhyamik Shala Bhawan Sidholi
15	Pra.Shala Bhawan Mordhana	36	Sha.Prathamik Shala Bhawan Kareamrated
16	Prathamik Shala Bhawan Chopana	37	Sha.Prathamik Shala Bhawan Thanakhada
17	Sha.Prathamik.Sha.Bhawan Mankadevri	38	Sha.Prathamik Shala Bhawan Dongra
18	Prathamik Shala Bhawan Khulasan	39	Prathamik Shala Bhawan Jadmadalharakachar
19	Sh Madhmik Shala Bhawan Khulasan	40	Sha.Prathamik Shala Bhawan Kamthi
20	Prathamik Shala Bhawan Hirripathar	41	Sha.Parth..Shala Bhawan Bhoipar
21	Prathamik Shala Bhawan Khiretimal	42	Prathamik Shala Bhawan Moyakuhi

Contd....

Polling Station Level Election Results

Polling Station-wise Votes Secured by Overall Top Five Parties in Amarwara Assembly in Assembly Election (AE) under Chhindwara Parliamentary Constituency in Madhya Pradesh (2018)

Number of Polling Station	Winner - Kamlesh Pratap Shah (INC)	Runner-up - Manmohan Shah Batti (GGP)	3rd - Premnarayan Thakur (BJP)	4th - Kallulal Uikey (IND)	5th - Vinita Amodiya (IND)	NOTA	Other	Total Votes Secured
36	83	58	257	2	6	12	7	425
37	55	244	176	13	11	21	27	547
38	247	154	87	9	5	31	12	545
39	128	159	257	6	5	41	25	621
40	258	330	106	23	11	34	13	775
41	245	288	312	20	13	53	18	949
42	81	161	115	7	5	23	9	401
43	350	299	66	20	6	19	13	773
44	116	252	342	21	25	55	28	839
45	189	5	292	4	9	26	9	534
46	229	164	79	6	13	24	14	529
47	225	230	24	17	7	24	16	543
48	27	105	149	15	8	17	8	329
49	392	114	177	20	25	77	30	835
50	153	83	398	17	37	55	31	774
51	297	1	14	1	0	1	4	318
52	112	619	27	44	17	55	27	901
53	34	360	22	26	2	26	9	479
54	193	617	35	44	10	33	32	964
55	211	582	16	17	6	17	12	861
56	94	344	30	19	5	21	7	520
57	271	385	27	31	4	30	20	768
58	211	231	70	19	7	26	12	576
59	221	465	44	22	7	12	15	786
60	34	362	11	22	14	43	25	511
61	143	481	49	36	12	30	18	769
62	206	231	14	12	0	8	6	477
63	248	155	75	8	7	21	16	530
64	169	298	79	23	10	44	12	635
65	419	118	204	4	9	29	19	802
66	202	252	29	7	4	10	6	510
67	277	291	141	22	17	36	30	814
68	246	530	86	29	10	42	22	965
69	183	250	15	3	0	14	2	467
70	146	195	48	9	5	7	8	418

Contd....

Polling Station Level Election Results

Winner, Runner-up and 3rd Party Position & Winning Margin According to Polling Stations in Amarwara Assembly in Assembly Election (AE) under Chhindwara Parliamentary Constituency in Madhya Pradesh (2018)

Polling Station Number	Winner Party	Winner Votes (%)	Runner-up Party	Runner-up Votes (%)	Winning Margin Votes (%)	Third Party	Third Party Votes (%)	Other Votes (%)
67	GGP	291 (35.75)	INC	277 (34.03)	14 (1.72)	BJP	141 (17.32)	105 (12.9)
68	GGP	530 (54.92)	INC	246 (25.49)	284 (29.43)	BJP	86 (8.91)	103 (10.67)
69	GGP	250 (53.53)	INC	183 (39.19)	67 (14.34)	BJP	15 (3.21)	19 (4.07)
70	GGP	195 (46.65)	INC	146 (34.93)	49 (11.72)	BJP	48 (11.48)	29 (6.94)
71	GGP	276 (80)	INC	39 (11.3)	237 (68.7)	IND (KU)	13 (3.77)	17 (4.93)
72	GGP	442 (46.28)	INC	305 (31.94)	137 (14.34)	BJP	123 (12.88)	85 (8.9)
73	GGP	260 (44.67)	INC	180 (30.93)	80 (13.74)	BJP	91 (15.64)	51 (8.76)
74	GGP	269 (55.81)	INC	124 (25.73)	145 (30.08)	BJP	51 (10.58)	38 (7.88)
75	GGP	395 (43.08)	INC	364 (39.69)	31 (3.39)	BJP	58 (6.32)	100 (10.91)
76	GGP	346 (70.61)	INC	78 (15.92)	268 (54.69)	BJP	34 (6.94)	32 (6.53)
77	GGP	240 (41.31)	INC	236 (40.62)	4 (0.69)	BJP	81 (13.94)	24 (4.13)
78	INC	328 (56.45)	BJP	146 (25.13)	182 (31.32)	GGP	79 (13.6)	28 (4.82)
79	INC	233 (44.64)	BJP	188 (36.02)	45 (8.62)	GGP	73 (13.98)	28 (5.36)
80	INC	468 (53.67)	BJP	215 (24.66)	253 (29.01)	GGP	136 (15.6)	53 (6.08)
81	GGP	380 (64.41)	INC	96 (16.27)	284 (48.14)	IND (KU)	36 (6.1)	78 (13.22)
82	GGP	184 (49.33)	INC	113 (30.29)	71 (19.04)	BJP	47 (12.6)	29 (7.77)
83	GGP	378 (82.53)	INC	50 (10.92)	328 (71.61)	IND (KU)	12 (2.62)	18 (3.93)
84	INC	452 (51.19)	BJP	302 (34.2)	150 (16.99)	GGP	94 (10.65)	35 (3.96)
85	INC	274 (44.55)	GGP	170 (27.64)	104 (16.91)	BJP	117 (19.02)	54 (8.78)
86	INC	222 (38.34)	GGP	174 (30.05)	48 (8.29)	BJP	138 (23.83)	45 (7.77)
87	INC	222 (61.16)	GGP	77 (21.21)	145 (39.95)	BJP	33 (9.09)	31 (8.54)
88	GGP	164 (70.69)	INC	35 (15.09)	129 (55.6)	BJP	13 (5.6)	20 (8.62)
89	GGP	121 (58.45)	INC	65 (31.4)	56 (27.05)	IND (KU)	9 (4.35)	12 (5.8)
90	GGP	732 (73.72)	INC	111 (11.18)	621 (62.54)	IND (KU)	79 (7.96)	71 (7.15)
91	INC	228 (60.96)	BJP	65 (17.38)	163 (43.58)	GGP	61 (16.31)	20 (5.35)
92	GGP	386 (55.78)	INC	156 (22.54)	230 (33.24)	BJP	62 (8.96)	88 (12.72)
93	GGP	335 (80.72)	INC	31 (7.47)	304 (73.25)	IND (KU)	16 (3.86)	33 (7.95)
94	INC	333 (46.7)	GGP	226 (31.7)	107 (15)	BJP	85 (11.92)	69 (9.68)
95	INC	234 (39.39)	GGP	234 (39.39)	0 (0)	BJP	82 (13.8)	44 (7.41)
96	GGP	455 (81.83)	INC	64 (11.51)	391 (70.32)	IND (KU)	17 (3.06)	20 (3.6)
97	GGP	254 (71.95)	INC	67 (18.98)	187 (52.97)	IND (KU)	17 (4.82)	15 (4.25)
98	GGP	453 (77.44)	IND (KU)	46 (7.86)	407 (69.58)	INC	37 (6.32)	49 (8.38)
99	GGP	431 (67.98)	INC	107 (16.88)	324 (51.1)	IND (KU)	31 (4.89)	65 (10.25)

Contd....

Socio-Economic Amenities - Rural

Access to Education Facilities

Particulars	Number of Village (% of Population)				
	Available	Not Available	If Not Available (Distance of Nearest Facility)		
			A	B	C
Govt. Primary School	387 (98)	37 (2)	20 (1)	11 (1)	1 (0)
Private Primary School	34 (12)	390 (88)	0 (0)	0 (0)	0 (0)
Govt. Middle School	147 (50)	277 (50)	166 (31)	79 (12)	7 (1)
Private Middle School	14 (6)	410 (94)	0 (0)	0 (0)	0 (0)
Govt. Secondary School	40 (21)	384 (79)	101 (25)	134 (28)	126 (21)
Private Secondary School	2 (1)	422 (99)	0 (0)	1 (0)	0 (0)
Govt. Senior Secondary School	33 (17)	391 (83)	46 (12)	121 (27)	190 (34)
Private Senior Secondary School	2 (3)	422 (97)	0 (0)	2 (0)	1 (0)
Govt. Arts and Science Degree College	0 (0)	424 (100)	11 (3)	42 (11)	240 (60)
Private Arts and Science Degree College	0 (0)	424 (100)	0 (0)	0 (0)	0 (0)
Govt. Engineering College	0 (0)	424 (100)	0 (0)	0 (0)	244 (67)
Private Engineering College	0 (0)	424 (100)	0 (0)	0 (0)	50 (7)
Govt. Medicine College	0 (0)	424 (100)	0 (0)	0 (0)	307 (76)
Private Medicine College	0 (0)	424 (100)	0 (0)	0 (0)	0 (0)
Govt. Management Institute	0 (0)	424 (100)	0 (0)	0 (0)	186 (40)
Private Management Institute	0 (0)	424 (100)	0 (0)	0 (0)	0 (0)
Govt. Polytechnic	0 (0)	424 (100)	0 (0)	0 (0)	424 (100)
Private Polytechnic	0 (0)	424 (100)	0 (0)	0 (0)	0 (0)
Govt. Vocational Training School/ITI	0 (0)	424 (100)	0 (0)	1 (0)	423 (100)
Private Vocational Training School/ITI	0 (0)	424 (100)	0 (0)	0 (0)	0 (0)
Govt. Non Formal Training Centre	0 (0)	424 (100)	0 (0)	1 (0)	422 (100)
Private Non Formal Training Centre	0 (0)	424 (100)	0 (0)	0 (0)	0 (0)
Govt. School For Disabled	0 (0)	424 (100)	0 (0)	0 (0)	285 (69)
Private School For Disabled	0 (0)	424 (100)	0 (0)	0 (0)	0 (0)
Government Others	0 (0)	424 (100)	0 (0)	1 (0)	423 (100)
Private Others	0 (0)	424 (100)	0 (0)	0 (0)	0 (0)

Note : Distance A : Less than 5 km; B : Between 5-10 km; C : 10+ km.; Source : Data Analysis is based on 2011 Census.

DISCLAIMER

The Terms of Use and Disclaimer of Datanet India Private Limited (hereinafter referred to as "Datanet") for use of this analysis report of **Amarwara Assembly Constituency (Amarwara Vidhan Sabha)** :-

1. **Assembly Factbook™** is a Registered Trade Mark owned by Datanet.
2. All the maps are sketched and graphical representation only and have not been drawn to the scale and also not to represent the actual geographical area or boundary of the unit.
3. The data for the aforesaid analysis is based on authentic sources and has been culled from the various publications of Census, CSO and NSSO for district and block level data, various central and state government departments, Central & State Elections Commissions and the concerned Returning Officers' releases, Electoral Rolls, Election results and allied publications, internal assessment, surveys, estimates and analysis. Therefore, certain adjustment of data at micro level may have been done to arrive closer to the macro data.
4. Data have been provided on an "As Is" and "As AVAILABLE" basis
5. The colours shown in the maps or diagram and charts of a particular party, alliance or AC are indicative and do not represent them.
6. This publication which includes maps, sheets, graphs and data would be the property under copyright of Datanet only. The user may use these for its internal study, analysis and research purposes. It's public display, re-selling or any commercial uses by the user are not allowed.
7. Datanet has taken due care and caution in compilation and processing of data and allied information, but does not guarantee the accuracy, adequacy or completeness of any information/analysis and will be not responsible for any errors or omissions or for the results obtained from the use of such information/analysis.
8. All the contents for the publication have been culled from various authentic sources and Datanet reasonably believes such sources to be reliable, but does not make any representations, express or implied as to the accuracy or fitness of use of such information. The information or contents of the information/analysis do not constitute advice and should not be relied upon in making (or refraining from making) any decision. Any reliance placed upon the information provided by Datanet is the sole responsibility and strictly at the user's risk.
9. In no event will Datanet be liable for any damages (including, without limitation, damages for loss of business projects, or loss of profits) arising in contract, tort or otherwise from the use of or inability to use any of its contents, or from any action taken (or refrained from being taken) as a result of using the analysis or any of its contents. Datanet its directors, owners, editors, officials, employees, distributor and agents or any associate will not be liable for any errors in the information contained or any consequences arising from the use of the contents of the provided information/analysis.
10. If any provision of these terms and conditions is held invalid or illegal or unenforceable for any reason by any court of competent jurisdiction, such provision shall be severed and the remainder of provisions of the terms and conditions shall continue in full force and effect as if the Term of Use had been executed with the invalid, illegal or unenforceable provision eliminated.
11. If there are any discrepancies in the information provided, please bring it to attention of Datanet for suitable rectification measures.

**Buy Online This Complete Book At
Datanet India eBooks Store**

www.indiastatpublications.com

or go directly at

[http://www.indiastatpublications.com/
Assembly_factbook/Madhya_Pradesh/Chhindwara/ Amarwara](http://www.indiastatpublications.com/Assembly_factbook/Madhya_Pradesh/Chhindwara/Amarwara)

 **indiastat**elections

