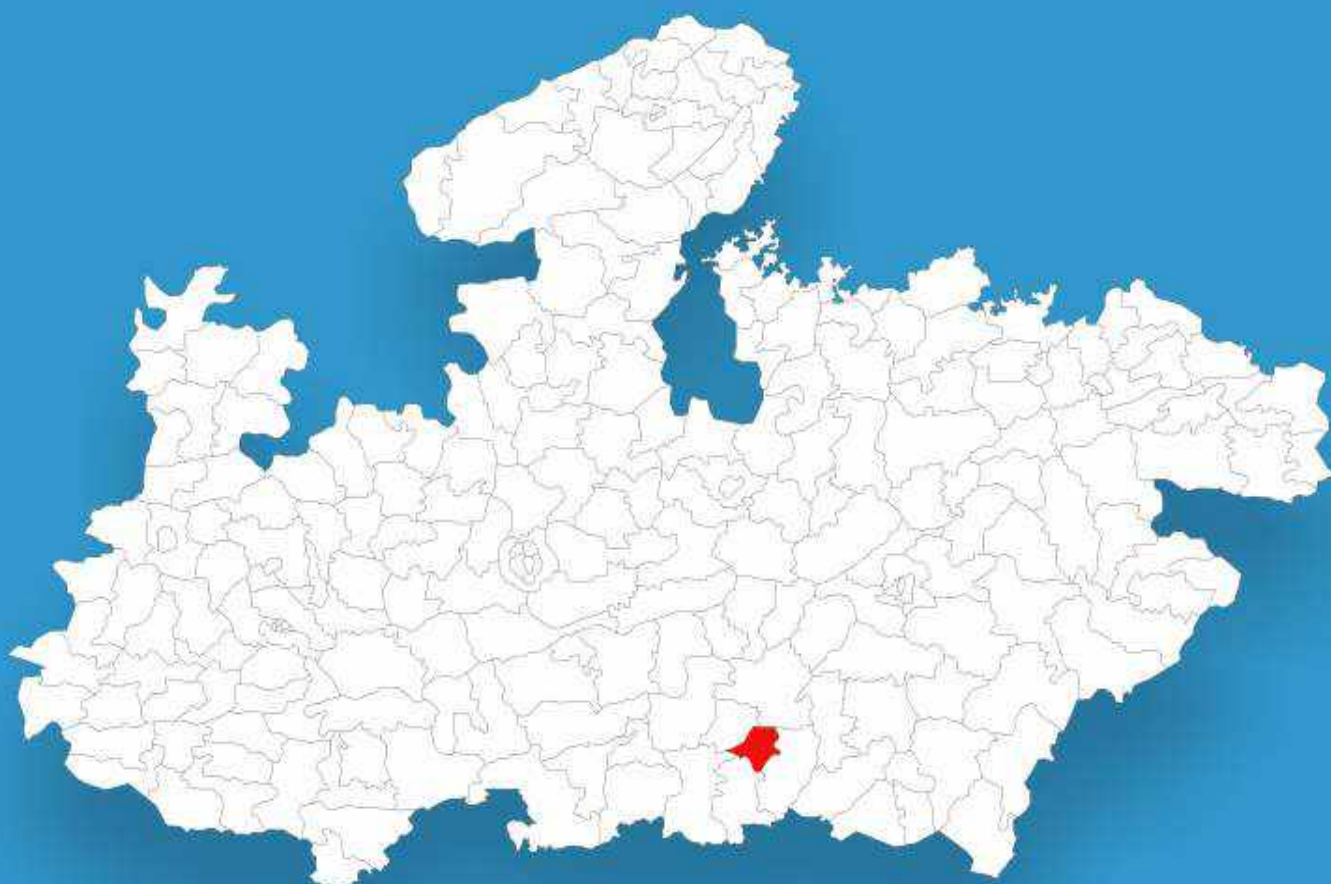




Madhya Pradesh

Assembly Factbook™

Chhindwara Assembly Constituency



Key Electoral Data of Chhindwara
Assembly Constituency (Vidhan Sabha)

Madhya Pradesh

Assembly Factbook™

Chhindwara Assembly Constituency



Chhindwara Vidhan Sabha

Editor & Director

Dr. R.K. Thukral

Research Editor

Dr. Shafeeq Rahman

Compiled, Researched and Published by Datanet India Pvt. Ltd.

D-100, 1st Floor,

Okhla Industrial Area, Phase-I,
New Delhi- 110020.

Ph.: 91-11- 43580781-84

Email : support@indiastatpublications.com

Website : www.indiastatelections.com

Online Book Store :

www.indiastatpublications.com

Report No. : AFB/MP-126-0125

ISBN : 978-93-87165-38-0

First Edition : January, 2018

Eighth Updated Edition : January, 2025

Price : Rs. 11500/-

US\$ 310

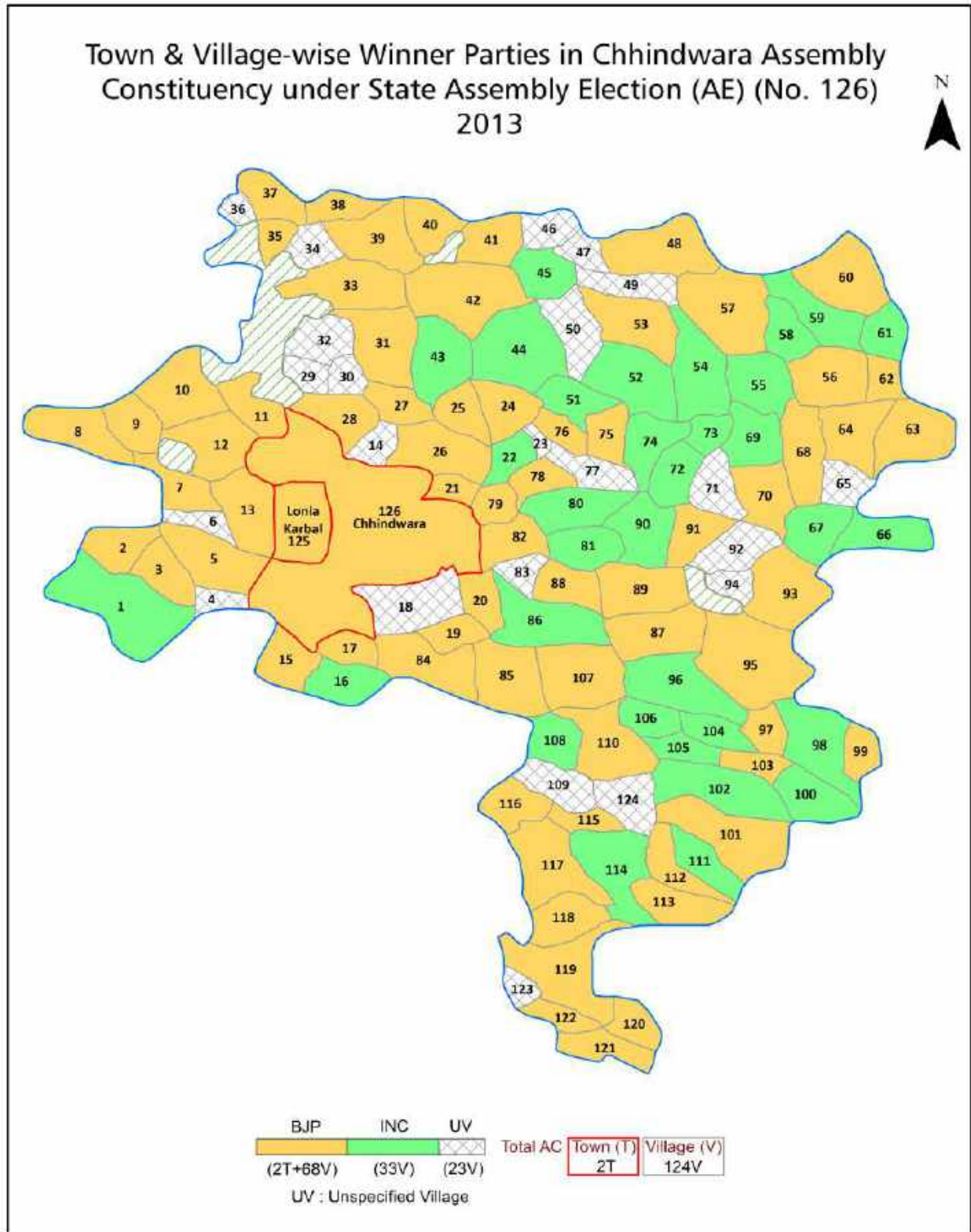
© Datanet India Pvt. Ltd.

All rights reserved. No part of this book may be reproduced, stored in a retrieval system or transmitted in any form or by any means, mechanical photocopying, photographing, scanning, recording or otherwise without the prior written permission of the publisher. Please refer to Disclaimer at page no. 236 for the use of this publication.

Printed in India

No.	Particulars	Page No.
	Introduction	
1	Assembly Constituency - (Vidhan Sabha) at a Glance Features of Assembly as per Delimitation Commission of India (2008)	1-2
	Location and Political Maps	
2	Location Map Boundaries of Assembly Constituency - (Vidhan Sabha in District Boundaries of Assembly Constituency under Parliamentary Constituency - (Lok Sabha) Town & Village-wise Winner Parties- 2024, 2023, 2019, 2018, 2014, 2013, 2009 and 2008	3-11
	Administrative Setup (2011)	
3	District Sub-district Towns Villages Inhabited Villages Uninhabited Villages Village Panchayat Intermediate Panchayat	12-18
	Demographics (2011)	
4	Population Households Rural/Urban Population Towns and Villages by Population Size Sex Ratio (Total & 0-6 Years) Religious Population Social Population Literacy Rate	19-20
	Electoral Features	
5	Important Dates of Last Elections Held Electors by Gender Service Electors Voters Voters Turnout Polling Stations & Average Number of Electors per Polling Station Electors by Age Group Present Elected Representatives	21-26
	Historical Summary Election Results	
6	Vote Share of Major Parties Winning Margin (Number & Percentage Polarity of Parties Summary Result of Assembly Segment of Parliamentary Elections 2024, 2019, 2014, 2009, 2004 and 1999 Summary Result of Assembly Elections 2023, 2018, 2013, 2008, 2003, 1998, 1993, 1990, 1985, 1980, 1977, 1972, 1967, 1962, 1957 and 1952	27-50
	Polling Station Level Election Results	
7	Name and Number of Polling Station 2024, 2023, 2019, 2018, 2014, 2013, 2009 and 2008 Polling Station-wise Electors, Voters & Voters Turnout 2024, 2023, 2019, 2018, 2014, 2013, 2009 and 2008 Polling Station wise Elections Results 2024, 2023, 2019, 2018, 2014, 2013, 2009 and 2008	51-214
	Share of Assembly Constituency	
8	Share of Assembly Constituency - (Vidhan Sabha) in State, District and Parliamentary Constituency - (Lok Sabha)	215
	Socio-Economic Amenities (2011)	
9	Access to Administrative Units Agricultural, Manufacturing and Industrial Commodities Demographic Indicators Education Health & Manpower Drinking Water Supply Sanitation Entertainment and Recreations Infrastructure Power Food Allocation Distribution and Marketing of Agriculture Commodities Infrastructure Transport and Road Infrastructure Communication Banking and Financial Services Land Use Irrigation Source	217-231
10	Abbreviation & Sources	233-234
11	Disclaimer	236

Location & Political Map



Administrative Setup

List of Village Panchayat & Intermediate Panchayat (Block) Name - 2011

Village Name	Village Panchayat Name	Intermediate Panchayat Name
Ajaniya	-	Chhindwara
Anghodi	Pipariya Lalu	Chhindwara
Atarwada	Malhanwada	Chhindwara
Bamhni	Bamhani	Chhindwara
Bangaon	Bangaon	Chhindwara
Bhaisadand	Bhaisadand	Chhindwara
Bhaiskola	Ubhegaon	Chhindwara
Bhajipani Kalan	Bhajipani	Chhindwara
Bhanadai	Bhanadehi	Chhindwara
Bhandi	Umariya Isra	Chhindwara
Bhula	Bhoola Mohgaon	Chhindwara
Bhutera	Bhutera	Chhindwara
Bijepani	Bijepani	Chhindwara
Bijori Khurd	Kachariya	Chhindwara
Bilamba	Kakai	Chhindwara
Bohna	Bohna	Chhindwara
Boriya	-	Chhindwara
Chanhia Kalan	Chanhiyakala	Chhindwara
Chanhia Khurd	Chanhiyakhurd	Chhindwara
Chargaon	Chargaon	Chhindwara
Chargaon Bhat	Thuniya Udna	Chhindwara
Chargaon Pehlad	Chargaon Prahlad	Chhindwara
Chausra	Thanwariteka	Chhindwara
Chhabadi	Pipariya Lalu	Chhindwara
Chhinda	Kaparwadi	Chhindwara
Dagawani Pipariya	Dangawani Pipariya	Chhindwara
Dauda Raiyatwari	Umariya Isra	Chhindwara
Dewardha	Karaghat	Chhindwara
Dhagdiya	Pindraikala	Chhindwara

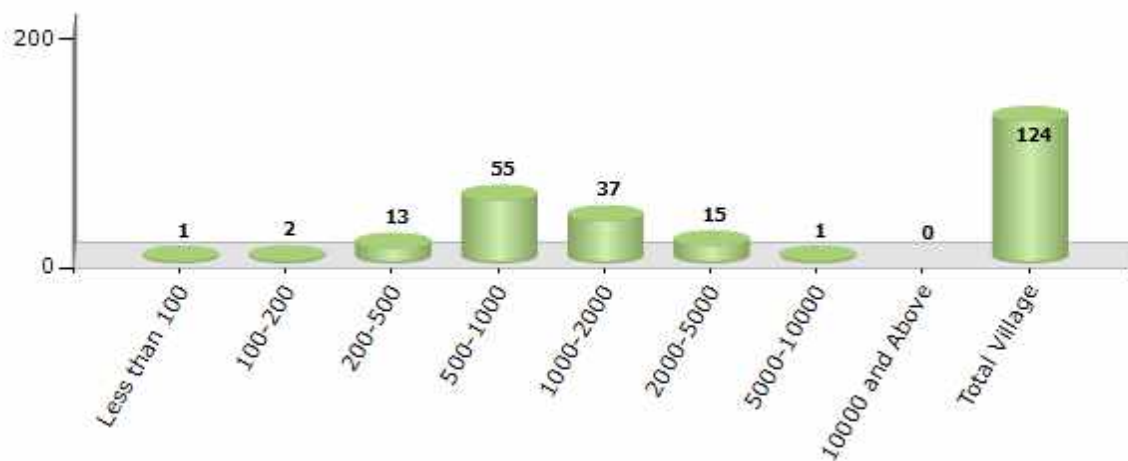
Contd....

Demographics

Number of Villages by Population Size - 2011

Less than 100	100-200	200-500	500-1000	1000-2000	2000-5000	5000-10000	10000 and Above	Total Village
1	2	13	55	37	15	1	0	124

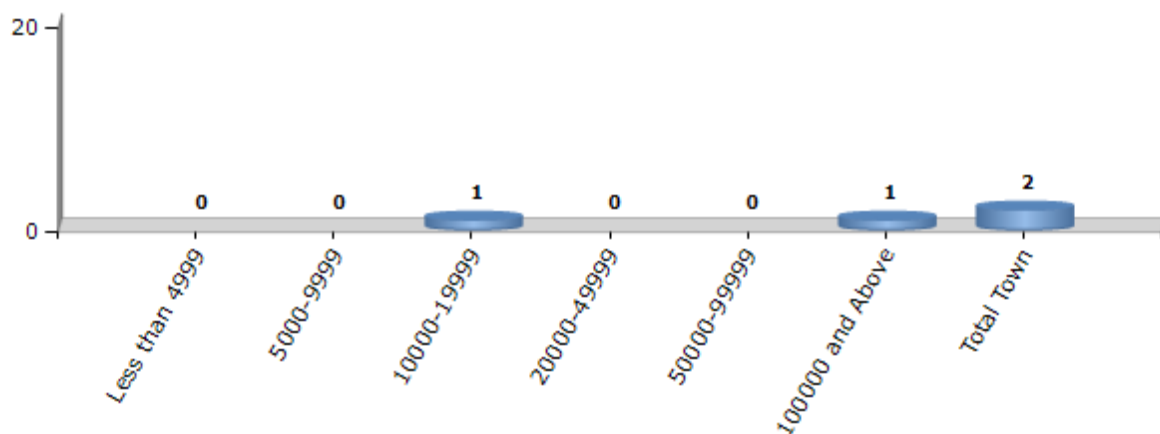
Number of Villages by Population Size - 2011



Number of Towns by Population Size - 2011

Less than 4999	5000-9999	10000-19999	20000-49999	50000-99999	100000 and Above	Total Town
0	0	1	0	0	1	2

Number of Towns by Population Size - 2011

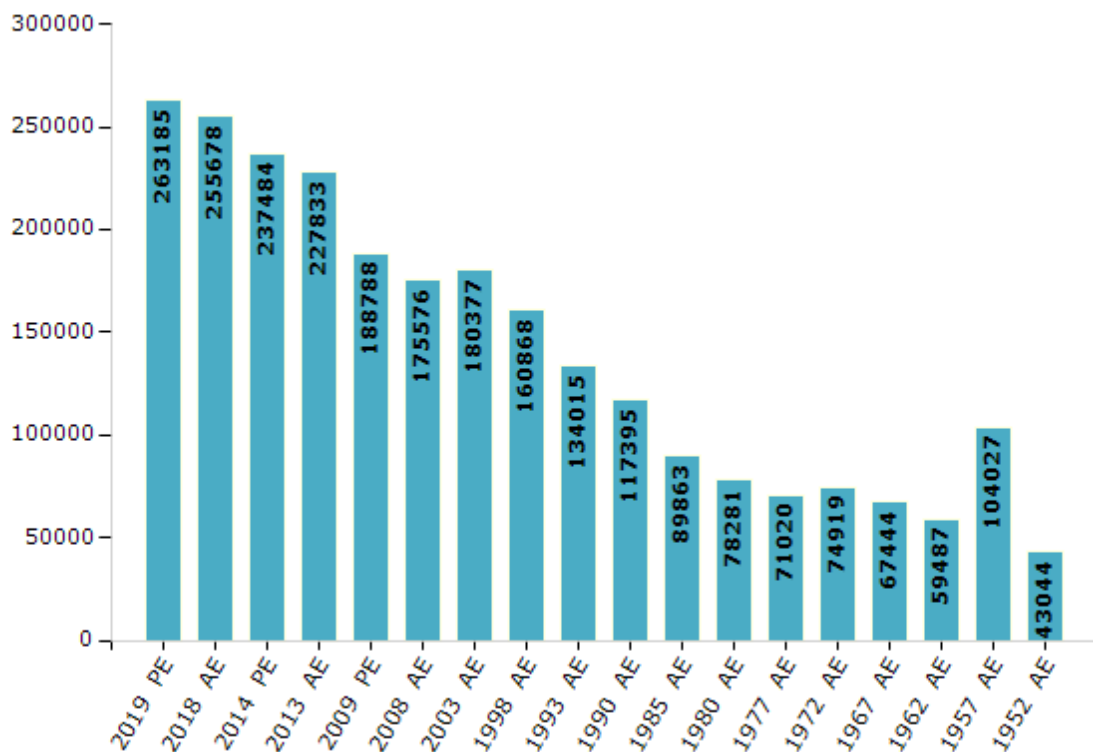


Electoral Features

Electors by Male & Female

Year	Male	Female	Others	Total	Year	Male	Female	Others	Total
2019 PE	133464	129715	6	263185	1993 AE	69296	64719	-	134015
2018 AE	130034	125636	8	255678	1990 AE	60885	56510	-	117395
2014 PE	121926	115552	6	237484	1985 AE	45513	44350	-	89863
2013 AE	117215	110609	9	227833	1980 AE	39459	38822	-	78281
2009 PE	99073	89715	-	188788	1977 AE	35459	35561	-	71020
2008 AE	91941	83635	-	175576	1972 AE	36844	38075	-	74919
2004 PE	-	-	-	-	1967 AE	-	-	-	67444
2003 AE	93379	86998	-	180377	1962 AE	-	-	-	59487
1999 PE	-	-	-	-	1957 AE	-	-	-	104027
1998 AE	83341	77527	-	160868	1952 AE	-	-	-	43044

Number of Electors



Note : AE : Assembly Election, PE : Assembly Segment of Parliamentary Election

Historical Summary Election Results

Summary Result of Assembly Election - 2013

Candidate Name	Party	Votes	Votes %
Choudhary Chandrabhansingh Kubersingh	BJP	97769	53.41
Deepak Saxena	INC	72991	39.87
Shrichand Chouriya	IND	2444	1.34
Durga Hemraj Choure	BSP	1366	0.75
Sandeep Kumar Bhaskar	IND	773	0.42
Balvir Singh Yadav	IND	478	0.26
Kalam Ali	GGP	419	0.23
Subhash Shukla	IND	365	0.2
Arvind Yadav	SP	305	0.17
Manoj Uike	IND	270	0.15
R K Markam	IND	261	0.14
Abdul Samad Khan (Patel)	IND	179	0.1
Eng Kripa Shankar Yadav	IND	170	0.09
Bhai Hemendra (Banti) Gohar	SHS	147	0.08
Mangal Singh Rathor	NPEP	83	0.05
	NOTA	5049	2.76

Polling Station Level Election Results

Number and Name of Polling Stations (PS) (2018)

Number of Polling Stations	Name of Polling Stations	Number of Polling Stations	Name of Polling Stations
1	Sha.H.School Gangiwara Kh. 1	22	Govt. Madhyamik Shala Bhawan Bhaissadand
2	Sha.High School Kaksh No.2 Gangiwara	23	Sha.Balak Prathamik Shala Bhawan Rohnakala Kr. 1
3	Sha.Pra. Shala Bhawan Balak Kaksh Kr 2 Gangiwada	24	Sha. Balak Prathmik Sha.Bhawan Kaksh Kr.3 Rohnakala
4	Sha.Pra. Shala Bhawan Balak Kaksh Kr 1 Gangiwada	25	Sha.Kanya Pra.Shala Bhawan Kaksh Rohnakala Kaksh Kr. 2
5	Shasakiy Prathamik Shala Bhawan Moadei	26	Sha.Prathamik.Sha.Bhawan (Rohnadhana) Rohnakala Extra K.
6	Sha. Prathamik Shala Bhawan Manegaon	27	Sha. Prathamik .Shala Bhawan Thuniyadana
7	Shasakiy Prathamik Shala Bhawan Dungariya	28	Sha.Prathamik .Shala Bhawan Thuniyabhand
8	Sha.Prathamik Shala Bhawan Karaboh	29	Sha. Prathamik.Shala Bhawan Imaleekheda Kaksh Kr. 1
9	Sha.Prathamik Shala Bhawan Kaksh 1 Paratala	30	Sha. Prathamik.Shala Bhawan Imaleekheda Kaksh Kr. 2
10	Sha. Madhyamik Shala Bhawan Kaksh 2 Paratala	31	Sha.Madhyamik Shala Bhawan Sarra
11	Sha.Madhyamik Shala Bhawan Kaksh No. 2 Partala	32	Shas. Kanya High School Bhartadev Chandangaon Kaksh Kr 1
12	Sha. Pra.Sha.Bhawan Partala Kaksh No.2	33	Govt Kanya High School Bhartadev Chandangaon Kaksh No. 2
13	Sha. Pra.Sha.Bhawan Poama K.R. 1	34	Shas. Kanya Prath..Sha.Bhawan Chandangaon Kaksh Kr 1
14	Sha. Prathamik.Sha.Bhawan Kaksh Poama Kr. 2	35	Shas. Kanya Prath..Sha.Bhawan Chandangaon Kaksh Kr 2
15	Sha. Kanya Prathamik Shala Bhawan Guraiya Kr 1	36	Shas Kanya Prathamik..Sha.Bhawan Chandangaon Kaksh Kr. 1
16	Sha. Kanya Prathamik Shala Bhawan K.No.2 Guraiya	37	Sha.Madhy Shala Bhawan Kalaster K Chandangaon
17	Sha. Kanya Prathamik Shala Bhawan Guraiya K.No. 3	38	Sha.Balak Madhy. Shala Bhawan Chandangaon Kaksh Kr.3
18	Sha. Kanya Prathamik Shala Bhawan Guraiya Kr. 4	39	Sha.Balak Madhyamik Shala Bhawan Chandangaon Kaksh Kr. 5
19	Sha. .Kanya Madhy Shala Bhawan Guraiya Kaksh Kr.1	40	Sha.Balak Madhyamik Shala Bhawan Chandangaon Kaksh Kr. 7
20	Sha. Kanya Madhy Shala Bhawan Guraiya Kr 2	41	Sha.Balak Madhy. Shala Bhawan Chandangaon Kaksh Kr. 6
21	Sha.Prathamik Shala Bhawan Bhaissadand	42	Sha.Kanya Madhimik School Hola Chandangaon

Contd....

Polling Station Level Election Results

Polling Station-wise Votes Secured by Overall Top Five Parties in Chhindwara Assembly in Assembly Election (AE) under Chhindwara Parliamentary Constituency in Madhya Pradesh (2018)

Number of Polling Station	Winner - Deepak Saxena (INC)	Runner-up - Choudhary Chandrabhan Singh Kuber Singh (BJP)	3rd - Santosh Suryawanshi (IND)	4th - Ku. Pushpa Devi Masram (GGP)	5th - Purushottam Mandraha (BSP)	NOTA	Other	Total Votes Secured
36	357	467	9	8	10	12	18	881
37	360	512	2	1	16	11	11	913
38	323	317	7	1	13	8	5	674
39	298	263	3	0	1	2	2	569
40	274	250	2	0	6	6	5	543
41	253	273	0	1	2	15	7	551
42	268	302	6	1	2	7	6	592
43	185	237	1	2	4	5	11	445
44	508	472	5	4	9	13	10	1021
45	369	417	5	0	17	9	4	821
46	212	321	2	0	17	6	5	563
47	314	430	6	4	7	11	9	781
48	220	326	7	9	6	10	7	585
49	323	299	3	1	13	6	3	648
50	294	252	2	0	7	14	8	577
51	210	233	1	0	8	6	11	469
52	261	312	2	0	6	10	17	608
53	232	235	1	8	7	0	9	492
54	377	389	3	1	13	6	14	803
55	418	453	3	3	9	11	9	906
56	412	281	10	3	52	11	8	777
57	288	287	1	0	23	7	9	615
58	387	345	2	4	8	6	15	767
59	477	355	16	2	10	15	13	888
60	354	396	2	1	6	6	24	789
61	386	322	13	5	1	15	15	757
62	330	365	3	8	5	12	10	733
63	339	478	4	5	11	18	16	871
64	288	314	0	3	5	7	10	627
65	276	429	3	10	4	17	8	747
66	333	505	13	20	8	21	14	914
67	348	380	5	3	7	8	10	761
68	190	212	1	1	5	1	10	420
69	394	308	2	3	8	10	16	741
70	284	360	3	3	2	10	3	665

Contd....

Polling Station Level Election Results

Winner, Runner-up and 3rd Party Position & Winning Margin According to Polling Stations in Chhindwara Assembly in Assembly Election (AE) under Chhindwara Parliamentary Constituency in Madhya Pradesh (2018)

Polling Station Number	Winner Party	Winner Votes (%)	Runner-up Party	Runner-up Votes (%)	Winning Margin Votes (%)	Third Party	Third Party Votes (%)	Other Votes (%)
67	BJP	380 (49.93)	INC	348 (45.73)	32 (4.2)	BSP	7 (0.92)	26 (3.42)
68	BJP	212 (50.48)	INC	190 (45.24)	22 (5.24)	BSP	5 (1.19)	13 (3.1)
69	INC	394 (53.17)	BJP	308 (41.57)	86 (11.6)	BSP	8 (1.08)	31 (4.18)
70	BJP	360 (54.14)	INC	284 (42.71)	76 (11.43)	IND (SS)	3 (0.45)	18 (2.71)
71	BJP	312 (48.37)	INC	281 (43.57)	31 (4.8)	GGP	12 (1.86)	40 (6.2)
72	BJP	251 (54.09)	INC	180 (38.79)	71 (15.3)	BSP	13 (2.8)	20 (4.31)
73	BJP	319 (78.96)	INC	67 (16.58)	252 (62.38)	IND (SS)	6 (1.49)	12 (2.97)
74	INC	399 (47.61)	BJP	372 (44.39)	27 (3.22)	BSP	11 (1.31)	56 (6.68)
75	BJP	530 (55.27)	INC	353 (36.81)	177 (18.46)	GGP	16 (1.67)	60 (6.26)
76	BJP	491 (55.73)	INC	346 (39.27)	145 (16.46)	IND (SS)	8 (0.91)	36 (4.09)
77	BJP	527 (56.55)	INC	341 (36.59)	186 (19.96)	IND (SS)	14 (1.5)	50 (5.36)
78	BJP	477 (53.66)	INC	371 (41.73)	106 (11.93)	BSP	8 (0.9)	33 (3.71)
79	BJP	422 (64.62)	INC	195 (29.86)	227 (34.76)	IND (SS)	9 (1.38)	27 (4.13)
80	BJP	384 (69.19)	INC	152 (27.39)	232 (41.8)	BSP	4 (0.72)	15 (2.7)
81	BJP	510 (66.58)	INC	206 (26.89)	304 (39.69)	GGP	9 (1.17)	41 (5.35)
82	INC	437 (48.13)	BJP	396 (43.61)	41 (4.52)	IND (SS)	28 (3.08)	47 (5.18)
83	INC	492 (48.47)	BJP	453 (44.63)	39 (3.84)	GGP	12 (1.18)	58 (5.71)
84	BJP	380 (39.5)	INC	375 (38.98)	5 (0.52)	GGP	113 (11.75)	94 (9.77)
85	BJP	297 (56.36)	INC	200 (37.95)	97 (18.41)	IND (SS)	12 (2.28)	18 (3.42)
86	INC	579 (53.27)	BJP	450 (41.4)	129 (11.87)	BSP	19 (1.75)	39 (3.59)
87	INC	529 (50.43)	BJP	460 (43.85)	69 (6.58)	IND (SS)	22 (2.1)	38 (3.62)
88	BJP	400 (55.4)	INC	302 (41.83)	98 (13.57)	IND (SS)	4 (0.55)	16 (2.22)
89	INC	264 (47.23)	BJP	246 (44.01)	18 (3.22)	IND (SS)	13 (2.33)	36 (6.44)
90	BJP	498 (47.34)	INC	486 (46.2)	12 (1.14)	BSP	17 (1.62)	51 (4.85)
91	INC	312 (51.74)	BJP	254 (42.12)	58 (9.62)	IND (SS)	7 (1.16)	30 (4.98)
92	INC	256 (48.03)	BJP	227 (42.59)	29 (5.44)	IND (SS)	20 (3.75)	30 (5.63)
93	INC	275 (54.46)	BJP	199 (39.41)	76 (15.05)	IND (SS)	13 (2.57)	18 (3.56)
94	INC	256 (51.82)	BJP	221 (44.74)	35 (7.08)	IND (SS)	4 (0.81)	13 (2.63)
95	INC	327 (55.9)	BJP	230 (39.32)	97 (16.58)	IND (SS)	7 (1.2)	21 (3.59)
96	BJP	334 (51.38)	INC	285 (43.85)	49 (7.53)	BSP	7 (1.08)	24 (3.69)
97	INC	421 (48.56)	BJP	363 (41.87)	58 (6.69)	IND (SS)	27 (3.11)	56 (6.46)
98	INC	448 (52.52)	BJP	377 (44.2)	71 (8.32)	IND (SS)	7 (0.82)	21 (2.46)
99	BJP	380 (53.75)	INC	277 (39.18)	103 (14.57)	IND (SS)	10 (1.41)	40 (5.66)

Contd....

Socio-Economic Amenities - Rural

Access to Education Facilities

Particulars	Number of Village (% of Population)				
	Available	Not Available	If Not Available (Distance of Nearest Facility)		
			A	B	C
Govt. Primary School	121 (100)	3 (0)	3 (0)	0 (0)	0 (0)
Private Primary School	22 (29)	102 (71)	0 (0)	0 (0)	0 (0)
Govt. Middle School	59 (67)	65 (33)	46 (21)	10 (6)	3 (2)
Private Middle School	15 (21)	109 (79)	0 (0)	0 (0)	0 (0)
Govt. Secondary School	27 (39)	97 (61)	46 (27)	35 (22)	6 (4)
Private Secondary School	5 (7)	119 (93)	1 (2)	0 (0)	0 (0)
Govt. Senior Secondary School	22 (36)	102 (64)	26 (18)	40 (23)	21 (13)
Private Senior Secondary School	3 (2)	121 (98)	0 (0)	1 (0)	0 (0)
Govt. Arts and Science Degree College	0 (0)	124 (100)	3 (2)	30 (32)	82 (56)
Private Arts and Science Degree College	0 (0)	124 (100)	0 (0)	0 (0)	0 (0)
Govt. Engineering College	0 (0)	124 (100)	0 (0)	0 (0)	111 (89)
Private Engineering College	0 (0)	124 (100)	0 (0)	0 (0)	3 (3)
Govt. Medicine College	0 (0)	124 (100)	0 (0)	0 (0)	100 (81)
Private Medicine College	0 (0)	124 (100)	0 (0)	0 (0)	0 (0)
Govt. Management Institute	0 (0)	124 (100)	1 (3)	21 (23)	18 (10)
Private Management Institute	0 (0)	124 (100)	0 (0)	0 (0)	0 (0)
Govt. Polytechnic	0 (0)	124 (100)	2 (4)	37 (38)	85 (59)
Private Polytechnic	0 (0)	124 (100)	0 (0)	0 (0)	0 (0)
Govt. Vocational Training School/ITI	0 (0)	124 (100)	2 (4)	35 (37)	87 (60)
Private Vocational Training School/ITI	0 (0)	124 (100)	0 (0)	0 (0)	0 (0)
Govt. Non Formal Training Centre	0 (0)	124 (100)	2 (4)	36 (38)	86 (59)
Private Non Formal Training Centre	0 (0)	124 (100)	0 (0)	0 (0)	0 (0)
Govt. School For Disabled	0 (0)	124 (100)	2 (3)	33 (36)	80 (55)
Private School For Disabled	0 (0)	124 (100)	0 (0)	0 (0)	0 (0)
Government Others	0 (0)	124 (100)	2 (4)	37 (38)	85 (59)
Private Others	0 (0)	124 (100)	0 (0)	0 (0)	0 (0)

Note : Distance A : Less than 5 km; B : Between 5-10 km; C : 10+ km.; Source : Data Analysis is based on 2011 Census.

DISCLAIMER

The Terms of Use and Disclaimer of Datanet India Private Limited (hereinafter referred to as "Datanet") for use of this analysis report of **Chhindwara Assembly Constituency (Chhindwara Vidhan Sabha)** :-

1. **Assembly Factbook™** is a Registered Trade Mark owned by Datanet.
2. All the maps are sketched and graphical representation only and have not been drawn to the scale and also not to represent the actual geographical area or boundary of the unit.
3. The data for the aforesaid analysis is based on authentic sources and has been culled from the various publications of Census, CSO and NSSO for district and block level data, various central and state government departments, Central & State Elections Commissions and the concerned Returning Officers' releases, Electoral Rolls, Election results and allied publications, internal assessment, surveys, estimates and analysis. Therefore, certain adjustment of data at micro level may have been done to arrive closer to the macro data.
4. Data have been provided on an "As Is" and "As AVAILABLE" basis
5. The colours shown in the maps or diagram and charts of a particular party, alliance or AC are indicative and do not represent them.
6. This publication which includes maps, sheets, graphs and data would be the property under copyright of Datanet only. The user may use these for its internal study, analysis and research purposes. It's public display, re-selling or any commercial uses by the user are not allowed.
7. Datanet has taken due care and caution in compilation and processing of data and allied information, but does not guarantee the accuracy, adequacy or completeness of any information/analysis and will be not responsible for any errors or omissions or for the results obtained from the use of such information/analysis.
8. All the contents for the publication have been culled from various authentic sources and Datanet reasonably believes such sources to be reliable, but does not make any representations, express or implied as to the accuracy or fitness of use of such information. The information or contents of the information/analysis do not constitute advice and should not be relied upon in making (or refraining from making) any decision. Any reliance placed upon the information provided by Datanet is the sole responsibility and strictly at the user's risk.
9. In no event will Datanet be liable for any damages (including, without limitation, damages for loss of business projects, or loss of profits) arising in contract, tort or otherwise from the use of or inability to use any of its contents, or from any action taken (or refrained from being taken) as a result of using the analysis or any of its contents. Datanet its directors, owners, editors, officials, employees, distributor and agents or any associate will not be liable for any errors in the information contained or any consequences arising from the use of the contents of the provided information/analysis.
10. If any provision of these terms and conditions is held invalid or illegal or unenforceable for any reason by any court of competent jurisdiction, such provision shall be severed and the remainder of provisions of the terms and conditions shall continue in full force and effect as if the Term of Use had been executed with the invalid, illegal or unenforceable provision eliminated.
11. If there are any discrepancies in the information provided, please bring it to attention of Datanet for suitable rectification measures.

**Buy Online This Complete Book At
Datanet India eBooks Store**

www.indiastatpublications.com

or go directly at

[http://www.indiastatpublications.com/
Assembly_factbook/Madhya_Pradesh/Chhindwara/
Chhindwara](http://www.indiastatpublications.com/Assembly_factbook/Madhya_Pradesh/Chhindwara/Chhindwara)

 **indiastat**elections

