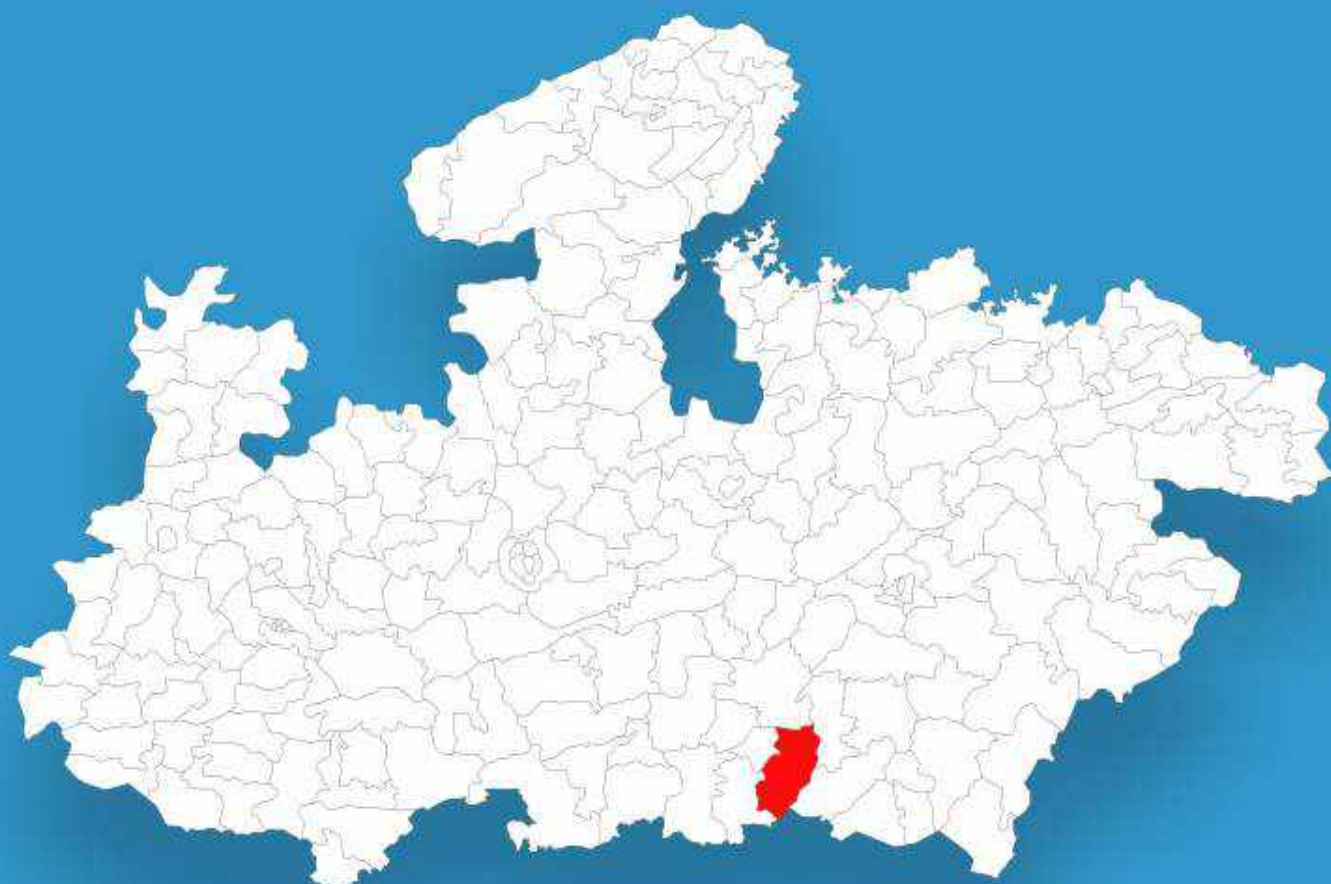




Madhya Pradesh

Assembly Factbook™

Churai Assembly Constituency



Key Electoral Data of Churai
Assembly Constituency (Vidhan Sabha)

Madhya Pradesh
Assembly FactbookTM

Churai Assembly Constituency



Churai Vidhan Sabha

Editor & Director

Dr. R.K. Thukral

Research Editor

Dr. Shafeeq Rahman

Compiled, Researched and Published by Datanet India Pvt. Ltd.

D-100, 1st Floor,

Okhla Industrial Area, Phase-I

New Delhi- 110020.

Ph.: 91-11- 43580781-84

Email : support@indiastatpublications.com

Website : www.indiastatelections.com

Online Book Store :

www.indiastatpublications.com

Report No. : AFB/MP-124-0125

ISBN : 978-93-87165-41-0

First Edition : January, 2018

Eighth Updated Edition : January, 2025

Price : Rs. 11500/-

US\$ 310

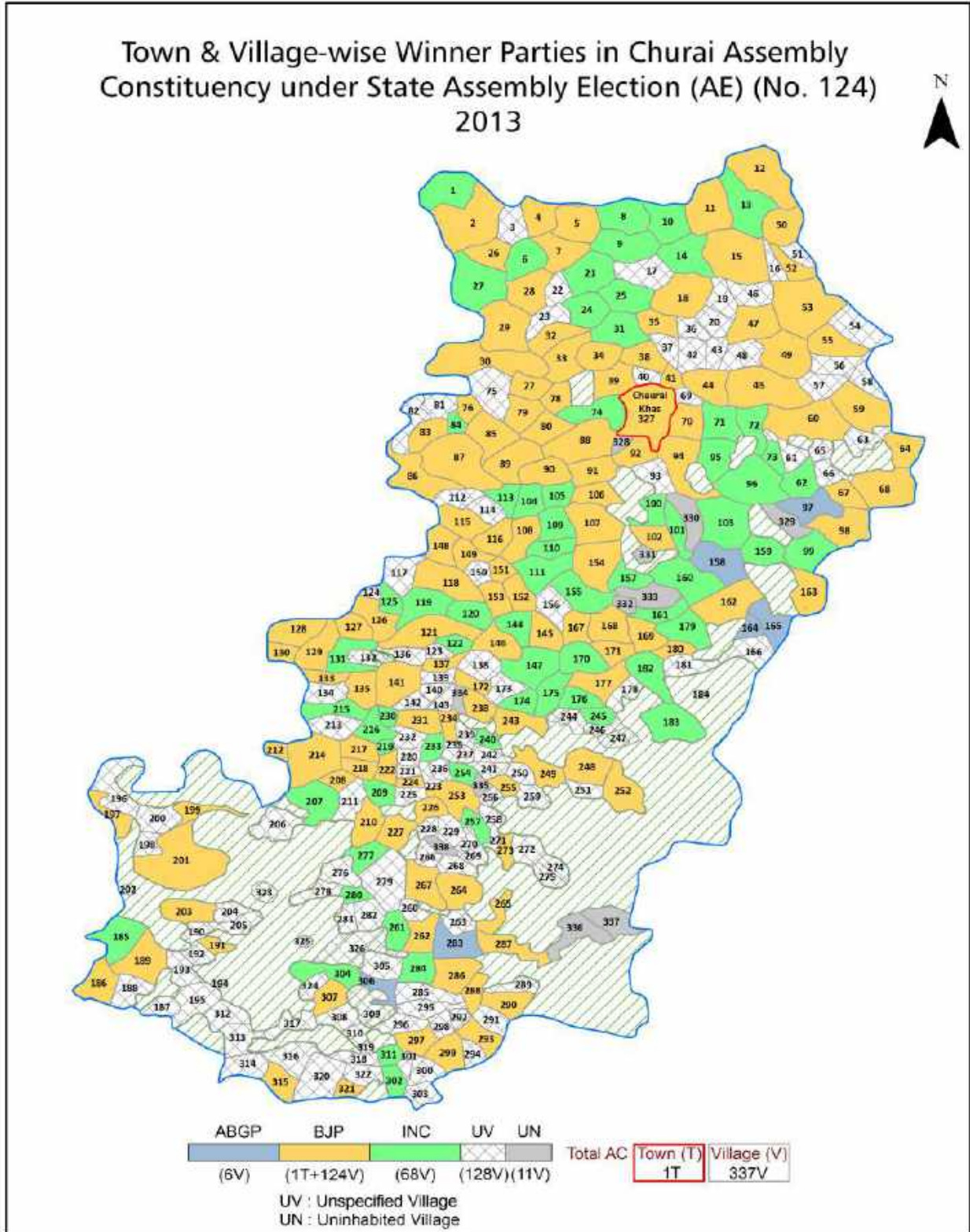
© Datanet India Pvt. Ltd.

All rights reserved. No part of this book may be reproduced, stored in a retrieval system or transmitted in any form or by any means, mechanical photocopying, photographing, scanning, recording or otherwise without the prior written permission of the publisher. Please refer to Disclaimer at page no. 233 for the use of this publication.

Printed in India

No.	Particulars	Page No.
	Introduction	
1	Assembly Constituency - (Vidhan Sabha) at a Glance Features of Assembly as per Delimitation Commission of India (2008)	1-2
	Location and Political Maps	
2	Location Map Boundaries of Assembly Constituency - (Vidhan Sabha) in District Boundaries of Assembly Constituency under Parliamentary Constituency - (Lok Sabha) Town & Village-wise Winner Parties- 2024, 2023, 2019, 2018, 2014, 2013, 2009 and 2008	3-11
	Administrative Setup (2011)	
3	District Sub-district Towns Villages Inhabited Villages Uninhabited Villages Village Panchayat Intermediate Panchayat	12-28
	Demographics (2011)	
4	Population Households Rural/Urban Population Towns and Villages by Population Size Sex Ratio (Total & 0-6 Years) Religious Population Social Population Literacy Rate	29-30
	Electoral Features	
5	Important Dates of Last Elections Held Electors by Gender Service Electors Voters Voters Turnout Polling Stations & Average Number of Electors per Polling Station Electors by Age Group Present Elected Representatives	31-36
	Historical Summary Election Results	
6	Vote Share of Major Parties Winning Margin (Number & Percentage) Polarity of Parties Summary Result of Assembly Segment of Parliamentary Elections 2024, 2019, 2014, 2009, 2004 and 1999 Summary Result of Assembly Elections 2023, 2018, 2013, 2008, 2003, 1998, 1993, 1990, 1985, 1980, 1977, 1972, 1967 and 1962	37-58
	Polling Station Level Election Results	
7	Name and Number of Polling Station 2024, 2023, 2019, 2018, 2014, 2013, 2009 and 2008 Polling Station-wise Electors, Voters & Voters Turnout 2024, 2023, 2019, 2018, 2014, 2013, 2009 and 2008 Polling Station wise Elections Results 2024, 2023, 2019, 2018, 2014, 2013, 2009 and 2008	59-211
	Share of Assembly Constituency	
8	Share of Assembly Constituency - (Vidhan Sabha) in State, District and Parliamentary Constituency - (Lok Sabha)	212
	Socio-Economic Amenities (2011)	
9	Access to Administrative Units Agricultural, Manufacturing and Industrial Commodities Demographic Indicators Education Health & Manpower Drinking Water Supply Sanitation Entertainment and Recreations Infrastructure Power Food Allocation Distribution and Marketing of Agriculture Commodities Infrastructure Transport and Road Infrastructure Communication Banking and Financial Services Land Use Irrigation Source	214-228
10	Abbreviation & Sources	230-231
11	Disclaimer	233

Location & Political Map



Administrative Setup

List of Village Panchayat & Intermediate Panchayat (Block) Name - 2011

Village Name	Village Panchayat Name	Intermediate Panchayat Name
Agrapur	Chichgaon	Bichhua
Aklma	Khairimali	Bichhua
Amabon	Aamaboh	Chaurai
Amajhiri	Aamazhiri	Chaurai
Amati	Chandrikapur	Bichhua
Ambakuhi	Amakuhi	Bichhua
Ambari	Ambadi	Bichhua
Ambaziri Kala	Ambazhirikala	Bichhua
Ambaziri Khurd	Gadhewani	Bichhua
Amgaon	Pipariyakhati	Chaurai
Amta	Sihoramal	Chaurai
Antara	Ambadi	Bichhua
Auriya	Oriya	Chaurai
Bachchakuhi	Kisanpur	Bichhua
Bachchakuhi Raitwari	Kisanpur	Bichhua
Badgaon	Badgaon	Chaurai
Badiwara	Badiwada	Chaurai
Badosa	Badosa	Bichhua
Bagdari	Madai	Chaurai
Bamanwada	Brahmanwada	Chaurai
Bamhni Lala	Bamhanilala	Chaurai
Bamhnitara Mohgaon	Bamhanitoora	Chaurai
Bandha Raitwari	Khamariyamal	Bichhua
Bandhamal	Pathari	Bichhua
Banka Nanganpur	Bankanaganpur	Chaurai
Banskheda	Banskheda	Chaurai
Baregaon	Dhanegaon	Bichhua
Barelipar Mal.	Barelipar	Chaurai
Barhbaryari	Barahbaryari	Chaurai

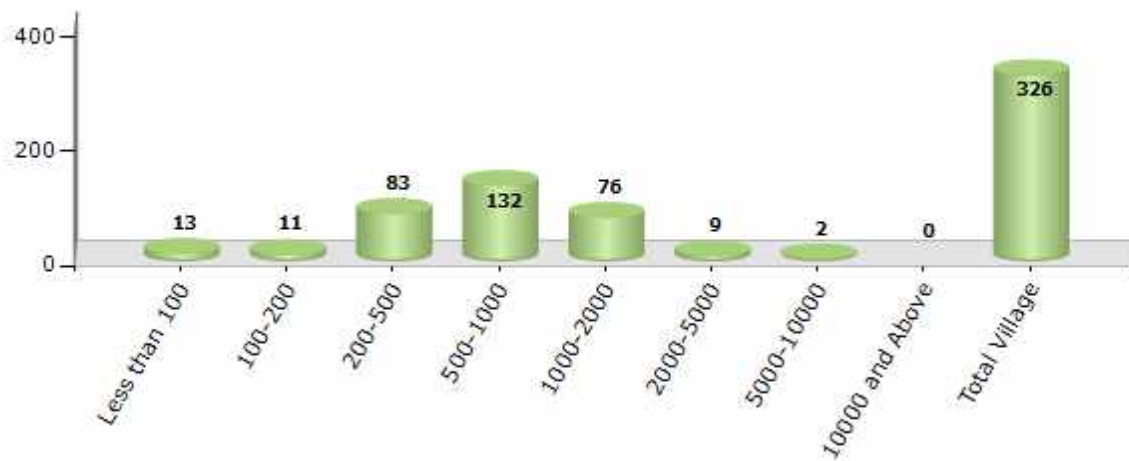
Contd....

Demographics

Number of Villages by Population Size - 2011

Less than 100	100-200	200-500	500-1000	1000-2000	2000-5000	5000-10000	10000 and Above	Total Village
13	11	83	132	76	9	2	0	326

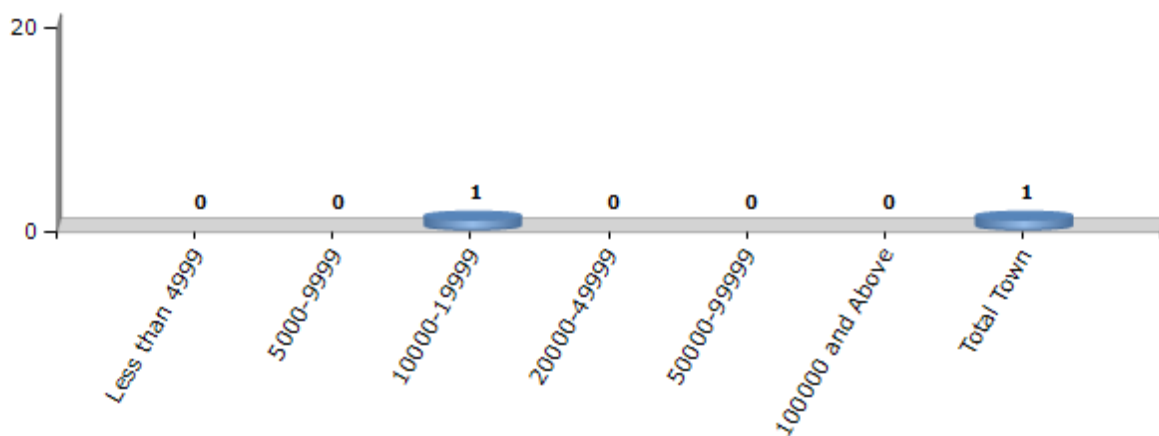
Number of Villages by Population Size - 2011



Number of Towns by Population Size - 2011

Less than 4999	5000-9999	10000-19999	20000-49999	50000-99999	100000 and Above	Total Town
0	0	1	0	0	0	1

Number of Towns by Population Size - 2011

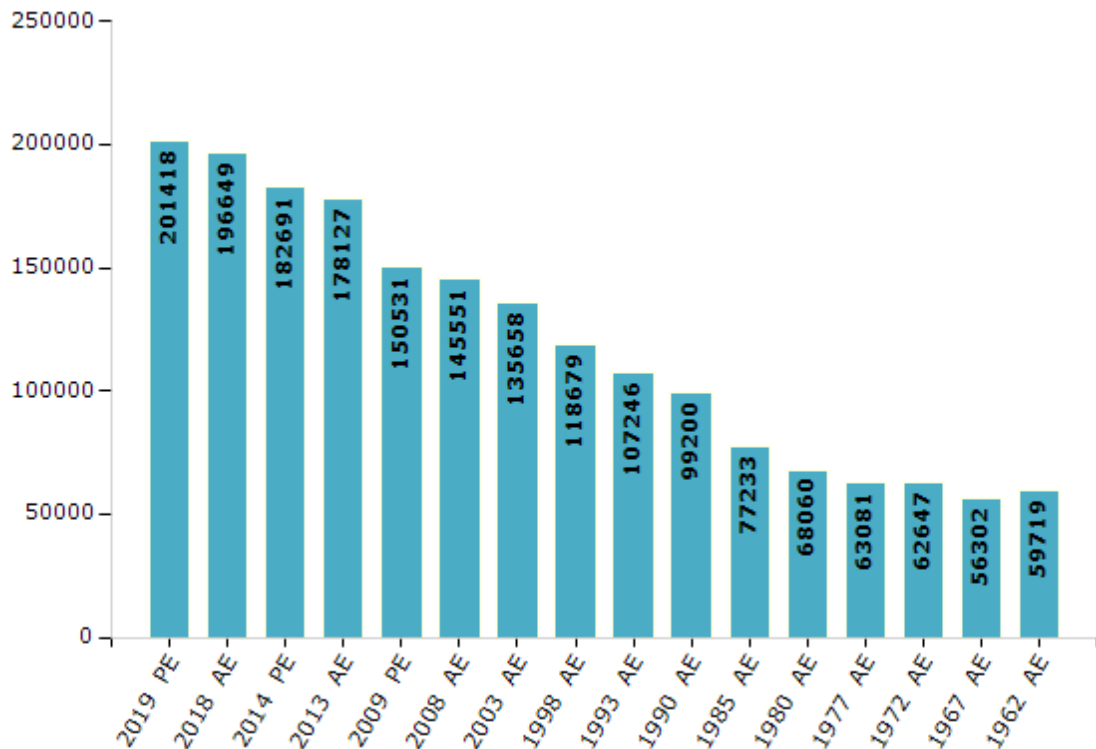


Electoral Features

Electors by Male & Female

Year	Male	Female	Others	Total	Year	Male	Female	Others	Total
2019 PE	104312	97106	0	201418	1993 AE	54178	53068	-	107246
2018 AE	101930	94718	1	196649	1990 AE	50864	48336	-	99200
2014 PE	95630	87053	8	182691	1985 AE	38147	39086	-	77233
2013 AE	93231	84889	7	178127	1980 AE	32619	35441	-	68060
2009 PE	80091	70440	-	150531	1977 AE	30543	32538	-	63081
2008 AE	77015	68536	-	145551	1972 AE	30233	32414	-	62647
2004 PE	-	-	-	-	1967 AE	-	-	-	56302
2003 AE	70254	65404	-	135658	1962 AE	-	-	-	59719
1999 PE	-	-	-	-	1957 AE	-	-	-	-
1998 AE	61023	57656	-	118679	1952 AE	-	-	-	-

Number of Electors

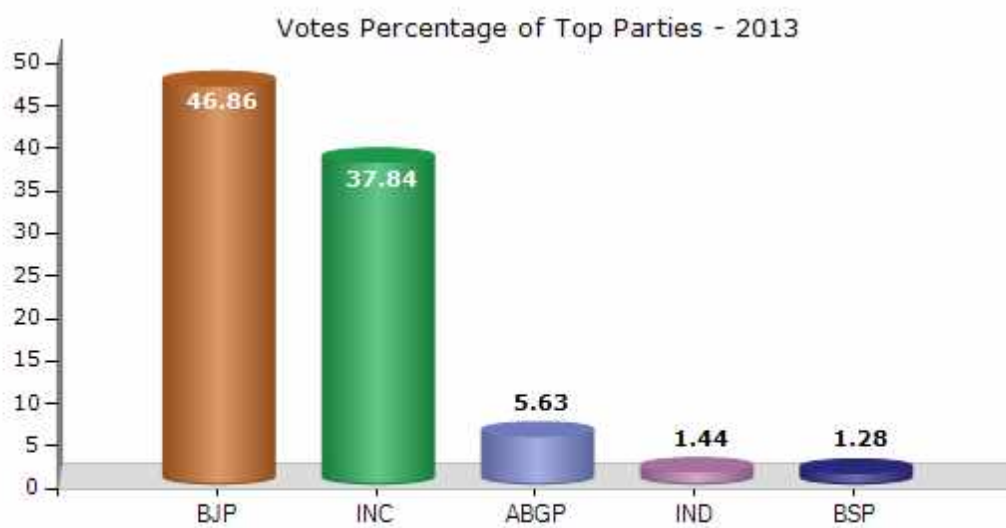


Note : AE : Assembly Election, PE : Assembly Segment of Parliamentary Election

Historical Summary Election Results

Summary Result of Assembly Election - 2013

Candidate Name	Party	Votes	Votes %
Pt. Ramesh Dudey	BJP	70810	46.86
Choudhary Gambheer Singh	INC	57179	37.84
Jhamklal Saryam	ABGP	8511	5.63
Thakur Virendra Singh Raghuvanshi	IND	2178	1.44
Dinesh Kumar Prajapatee	BSP	1928	1.28
Siyaram Belvanshi	IND	1456	0.96
Likkhu Kumre	IND	1207	0.8
Naresh Invati	IND	1009	0.67
Prashant Sharma	GGP	942	0.62
Radheshyam Batty	IND	704	0.47
Gaurishankar Lodhi	IND	505	0.33
Jaydeep Yadav (Deepa Yadav)	IND	436	0.29
Sanjay Verma	NPEP	397	0.26
Rajesh Verma	SP	370	0.24
	NOTA	3464	2.29



Polling Station Level Election Results

Number and Name of Polling Stations (PS) (2018)

Number of Polling Stations	Name of Polling Stations	Number of Polling Stations	Name of Polling Stations
1	Pra.Shala Bhawan Pindarai Saraph	22	Sha. Prathamik Shala Bhawan Bamhanavada
2	Navine Mo .Shala Bhawan Hivarakhedhi	23	Shas. Prathamik Shala Bhawan Tumda
3	Navin Haiskul Shala Bhawan Hivarakhedhi	24	Prathamik Shala Bhawan Hivarakala
4	Ps Madhuadhana	25	Shas. Prathamik Shala Bhawan Kaksh Kra 1 Kunda
5	Naya Pra.Shala Bhawan Kevalarisambha	26	Shaskiya Prathamik Shala Bhawan Kaksh Kra 2 Kunda
6	Pra Shala Bhawan Devri Kala	27	Shaskiya Madhhyamik Shala Bhawan Kunda
7	Prathamik Shala Bhawan , Tundavada	28	Ps Ghoghari
8	Prathamik Shala Bhawan , Ramgadhi	29	Prathamik Shala Bhawan,Pipariyamanasing
9	Pra.Shala Bhawan Pipariya Phatepur	30	Govt.Ps. Haranbhata
10	Pra.Shala Bhawan Madai	31	Prathamik Shala Bhawan, Bijhawada
11	Pra.Shala Bhawan Bagadari	32	Navin Prath Shala Bhawan Salakani
12	Pra.Shala Bhawan Jamuniya	33	Naya Sha.Prathamik Shala Bhawan Machiwada
13	Pra.Shala Bhawan Kedarapur Khurd	34	Prathamik Shala Bhawan Kapurda
14	Sha.Highschool Bhawan Gopalapur	35	Madhaymik Shala Bhawan Kapurda
15	Madhyamik Shala Bhawan Atirikat Kakchh Gopalapur	36	Sha Prathamik Shala Bhawan Kirangipar
16	Prathamik Shala Bhawan Amaboh	37	Madhaymik Shala Bhawan Khirkhiri
17	Prathamik Shala Bhawan Jooratara	38	Prathamik Shala Bhawan Hatoda
18	Prathamik Shala Bhawan Kalkoti	39	Prathamik Shala Bhawan Thanvari
19	Sha.Pra. Shala Bhawan Moar	40	Prathamik Shala Naveen Bhawan Guraiya
20	Pra.Shala Bhawan Dhanora	41	Prathamik Shala Bhawan Lungasi
21	Gram Panchayat Bhawan Aadharsh Gram Dhanora (Barah Bariyari)	42	Prathamik Shala Bhawan Likhdee

Contd....

Polling Station Level Election Results

Polling Station-wise Votes Secured by Overall Top Five Parties in Churai Assembly in Assembly Election (AE) under Chhindwara Parliamentary Constituency in Madhya Pradesh (2018)

Number of Polling Station	Winner - Choudhary Sujeet Mer Singh (INC)	Runner-up - Pt. Ramesh Dubey (BJP)	3rd - Jay Pal Uike (GJP)	4th - Rajendra Singh Raghuwanshi (IND)	5th - Lodhi Vipin Verma (IND)	NOTA	Other	Total Votes Secured
36	80	215	1	7	18	10	10	341
37	474	319	0	20	8	12	18	851
38	449	228	3	6	0	5	24	715
39	505	111	2	11	3	10	18	660
40	367	308	2	13	5	7	25	727
41	208	159	36	4	5	4	23	439
42	259	112	48	9	0	2	21	451
43	450	158	3	12	3	7	38	671
44	332	258	0	8	9	2	12	621
45	337	251	13	15	10	7	24	657
46	320	275	0	23	8	9	30	665
47	247	216	1	13	5	7	26	515
48	274	265	0	6	7	6	38	596
49	344	241	2	11	3	7	25	633
50	396	331	3	12	12	10	35	799
51	227	240	0	16	14	10	18	525
52	109	207	0	1	6	7	3	333
53	91	212	1	6	14	6	10	340
54	487	274	9	17	12	13	38	850
55	330	71	42	9	6	9	27	494
56	115	151	22	1	5	5	16	315
57	377	332	1	14	10	12	28	774
58	167	271	28	9	10	16	22	523
59	174	387	3	6	12	1	15	598
60	188	343	1	9	6	8	13	568
61	257	338	1	8	7	6	25	642
62	253	370	2	4	4	7	24	664
63	299	379	10	4	23	6	17	738
64	180	262	0	2	6	2	9	461
65	225	221	0	9	3	4	17	479
66	539	182	10	19	15	26	36	827
67	423	295	6	9	8	3	42	786
68	338	238	1	14	9	11	15	626
69	200	283	0	6	8	9	8	514
70	558	109	3	16	6	7	22	721

Contd....

Polling Station Level Election Results

Winner, Runner-up and 3rd Party Position & Winning Margin According to Polling Stations in Churai Assembly in Assembly Election (AE) under Chhindwara Parliamentary Constituency in Madhya Pradesh (2018)

Polling Station Number	Winner Party	Winner Votes (%)	Runner-up Party	Runner-up Votes (%)	Winning Margin Votes (%)	Third Party	Third Party Votes (%)	Other Votes (%)
67	INC	423 (53.82)	BJP	295 (37.53)	128 (16.29)	AAP	23 (2.93)	45 (5.73)
68	INC	338 (53.99)	BJP	238 (38.02)	100 (15.97)	IND (RSR)	14 (2.24)	36 (5.75)
69	BJP	283 (55.06)	INC	200 (38.91)	83 (16.15)	IND (LVV)	8 (1.56)	23 (4.47)
70	INC	558 (77.39)	BJP	109 (15.12)	449 (62.27)	IND (RSR)	16 (2.22)	38 (5.27)
71	BJP	364 (49.66)	INC	312 (42.56)	52 (7.1)	GGP	9 (1.23)	48 (6.55)
72	INC	314 (49.92)	BJP	269 (42.77)	45 (7.15)	IND (RSR)	8 (1.27)	38 (6.04)
73	INC	328 (45.62)	BJP	245 (34.08)	83 (11.54)	GGP	49 (6.82)	97 (13.49)
74	INC	408 (54.77)	BJP	262 (35.17)	146 (19.6)	GGP	27 (3.62)	48 (6.44)
75	BJP	204 (71.08)	INC	64 (22.3)	140 (48.78)	IND (LVV)	4 (1.39)	15 (5.23)
76	BJP	297 (53.13)	INC	229 (40.97)	68 (12.16)	IND (RSR)	6 (1.07)	27 (4.83)
77	INC	207 (55.35)	BJP	143 (38.24)	64 (17.11)	GGP	5 (1.34)	19 (5.08)
78	INC	304 (56.3)	BJP	188 (34.81)	116 (21.49)	GGP	32 (5.93)	16 (2.96)
79	BJP	319 (65.5)	INC	122 (25.05)	197 (40.45)	GGP	19 (3.9)	27 (5.54)
80	INC	208 (48.83)	BJP	174 (40.85)	34 (7.98)	IND (RSR)	9 (2.11)	35 (8.22)
81	INC	324 (41.97)	BJP	317 (41.06)	7 (0.91)	GGP	79 (10.23)	52 (6.74)
82	INC	269 (51.04)	BJP	207 (39.28)	62 (11.76)	IND (RSR)	12 (2.28)	39 (7.4)
83	INC	245 (55.18)	BJP	148 (33.33)	97 (21.85)	GGP	26 (5.86)	25 (5.63)
84	INC	663 (69.57)	BJP	191 (20.04)	472 (49.53)	GGP	26 (2.73)	73 (7.66)
85	INC	269 (58.48)	BJP	163 (35.43)	106 (23.05)	IND (RSR)	6 (1.3)	22 (4.78)
86	INC	353 (63.72)	BJP	155 (27.98)	198 (35.74)	IND (RSR)	11 (1.99)	35 (6.32)
87	INC	505 (57.52)	BJP	309 (35.19)	196 (22.33)	SPAKP	13 (1.48)	51 (5.81)
88	INC	310 (45.06)	BJP	303 (44.04)	7 (1.02)	GGP	24 (3.49)	51 (7.41)
89	INC	229 (60.74)	BJP	110 (29.18)	119 (31.56)	IND (RSR)	8 (2.12)	30 (7.96)
90	INC	339 (48.99)	BJP	315 (45.52)	24 (3.47)	IND (RSR)	8 (1.16)	30 (4.34)
91	INC	454 (56.75)	BJP	286 (35.75)	168 (21)	GGP	12 (1.5)	48 (6)
92	BJP	313 (51.48)	INC	248 (40.79)	65 (10.69)	IND (RSR)	13 (2.14)	34 (5.59)
93	BJP	582 (58.2)	INC	357 (35.7)	225 (22.5)	IND (LVV)	14 (1.4)	47 (4.7)
94	INC	375 (49.02)	BJP	258 (33.73)	117 (15.29)	GGP	63 (8.24)	69 (9.02)
95	INC	467 (59.04)	BJP	235 (29.71)	232 (29.33)	GGP	21 (2.65)	68 (8.6)
96	BJP	347 (56.33)	INC	205 (33.28)	142 (23.05)	GGP	23 (3.73)	41 (6.66)
97	INC	166 (46.37)	BJP	165 (46.09)	1 (0.28)	GGP	9 (2.51)	18 (5.03)
98	INC	301 (52.44)	BJP	236 (41.11)	65 (11.33)	GGP	7 (1.22)	30 (5.23)
99	INC	251 (59.34)	BJP	141 (33.33)	110 (26.01)	IND (RSR)	7 (1.65)	24 (5.67)

Contd....

Socio-Economic Amenities - Rural

Access to Education Facilities

Particulars	Number of Village (% of Population)				
	Available	Not Available	If Not Available (Distance of Nearest Facility)		
			A	B	C
Govt. Primary School	296 (98)	30 (2)	18 (1)	1 (0)	0 (0)
Private Primary School	49 (24)	277 (76)	0 (0)	0 (0)	0 (0)
Govt. Middle School	115 (54)	211 (46)	156 (31)	25 (6)	0 (0)
Private Middle School	30 (18)	296 (82)	0 (0)	0 (0)	0 (0)
Govt. Secondary School	39 (26)	287 (74)	118 (29)	114 (29)	18 (5)
Private Secondary School	13 (13)	313 (87)	1 (0)	0 (0)	0 (0)
Govt. Senior Secondary School	26 (21)	300 (79)	78 (19)	113 (30)	58 (13)
Private Senior Secondary School	8 (9)	318 (91)	2 (0)	1 (0)	0 (0)
Govt. Arts and Science Degree College	0 (0)	326 (100)	9 (3)	17 (4)	143 (36)
Private Arts and Science Degree College	0 (0)	326 (100)	0 (0)	0 (0)	0 (0)
Govt. Engineering College	0 (0)	326 (100)	0 (0)	0 (0)	166 (44)
Private Engineering College	0 (0)	326 (100)	0 (0)	0 (0)	30 (10)
Govt. Medicine College	0 (0)	326 (100)	0 (0)	0 (0)	171 (45)
Private Medicine College	0 (0)	326 (100)	0 (0)	0 (0)	0 (0)
Govt. Management Institute	0 (0)	326 (100)	1 (0)	0 (0)	65 (20)
Private Management Institute	0 (0)	326 (100)	0 (0)	0 (0)	0 (0)
Govt. Polytechnic	0 (0)	326 (100)	0 (0)	2 (1)	318 (97)
Private Polytechnic	0 (0)	326 (100)	0 (0)	0 (0)	0 (0)
Govt. Vocational Training School/ITI	0 (0)	326 (100)	0 (0)	1 (0)	295 (93)
Private Vocational Training School/ITI	0 (0)	326 (100)	0 (0)	0 (0)	24 (4)
Govt. Non Formal Training Centre	0 (0)	326 (100)	0 (0)	1 (0)	317 (96)
Private Non Formal Training Centre	0 (0)	326 (100)	0 (0)	0 (0)	0 (0)
Govt. School For Disabled	1 (1)	325 (99)	0 (0)	0 (0)	224 (61)
Private School For Disabled	0 (0)	326 (100)	0 (0)	0 (0)	0 (0)
Government Others	0 (0)	326 (100)	0 (0)	3 (1)	323 (99)
Private Others	0 (0)	326 (100)	0 (0)	0 (0)	0 (0)

Note : Distance A : Less than 5 km; B : Between 5-10 km; C : 10+ km.; Source : Data Analysis is based on 2011 Census.

DISCLAIMER

The Terms of Use and Disclaimer of Datanet India Private Limited (hereinafter referred to as "Datanet") for use of this analysis report of **Churai Assembly Constituency (Churai Vidhan Sabha)** :-

1. **Assembly Factbook™** is a Registered Trade Mark owned by Datanet.
2. All the maps are sketched and graphical representation only and have not been drawn to the scale and also not to represent the actual geographical area or boundary of the unit.
3. The data for the aforesaid analysis is based on authentic sources and has been culled from the various publications of Census, CSO and NSSO for district and block level data, various central and state government departments, Central & State Elections Commissions and the concerned Returning Officers' releases, Electoral Rolls, Election results and allied publications, internal assessment, surveys, estimates and analysis. Therefore, certain adjustment of data at micro level may have been done to arrive closer to the macro data.
4. Data have been provided on an "As Is" and "As AVAILABLE" basis
5. The colours shown in the maps or diagram and charts of a particular party, alliance or AC are indicative and do not represent them.
6. This publication which includes maps, sheets, graphs and data would be the property under copyright of Datanet only. The user may use these for its internal study, analysis and research purposes. It's public display, re-selling or any commercial uses by the user are not allowed.
7. Datanet has taken due care and caution in compilation and processing of data and allied information, but does not guarantee the accuracy, adequacy or completeness of any information/analysis and will be not responsible for any errors or omissions or for the results obtained from the use of such information/analysis.
8. All the contents for the publication have been culled from various authentic sources and Datanet reasonably believes such sources to be reliable, but does not make any representations, express or implied as to the accuracy or fitness of use of such information. The information or contents of the information/analysis do not constitute advice and should not be relied upon in making (or refraining from making) any decision. Any reliance placed upon the information provided by Datanet is the sole responsibility and strictly at the user's risk.
9. In no event will Datanet be liable for any damages (including, without limitation, damages for loss of business projects, or loss of profits) arising in contract, tort or otherwise from the use of or inability to use any of its contents, or from any action taken (or refrained from being taken) as a result of using the analysis or any of its contents. Datanet its directors, owners, editors, officials, employees, distributor and agents or any associate will not be liable for any errors in the information contained or any consequences arising from the use of the contents of the provided information/analysis.
10. If any provision of these terms and conditions is held invalid or illegal or unenforceable for any reason by any court of competent jurisdiction, such provision shall be severed and the remainder of provisions of the terms and conditions shall continue in full force and effect as if the Term of Use had been executed with the invalid, illegal or unenforceable provision eliminated.
11. If there are any discrepancies in the information provided, please bring it to attention of Datanet for suitable rectification measures.

Buy Online This Complete Book At
Datanet India eBooks Store

www.indiastatpublications.com

or go directly at

[http://www.indiastatpublications.com/
Assembly_factbook/Madhya_Pradesh/Chhindwara/Churai](http://www.indiastatpublications.com/Assembly_factbook/Madhya_Pradesh/Chhindwara/Churai)



i **india**stat **elections**

