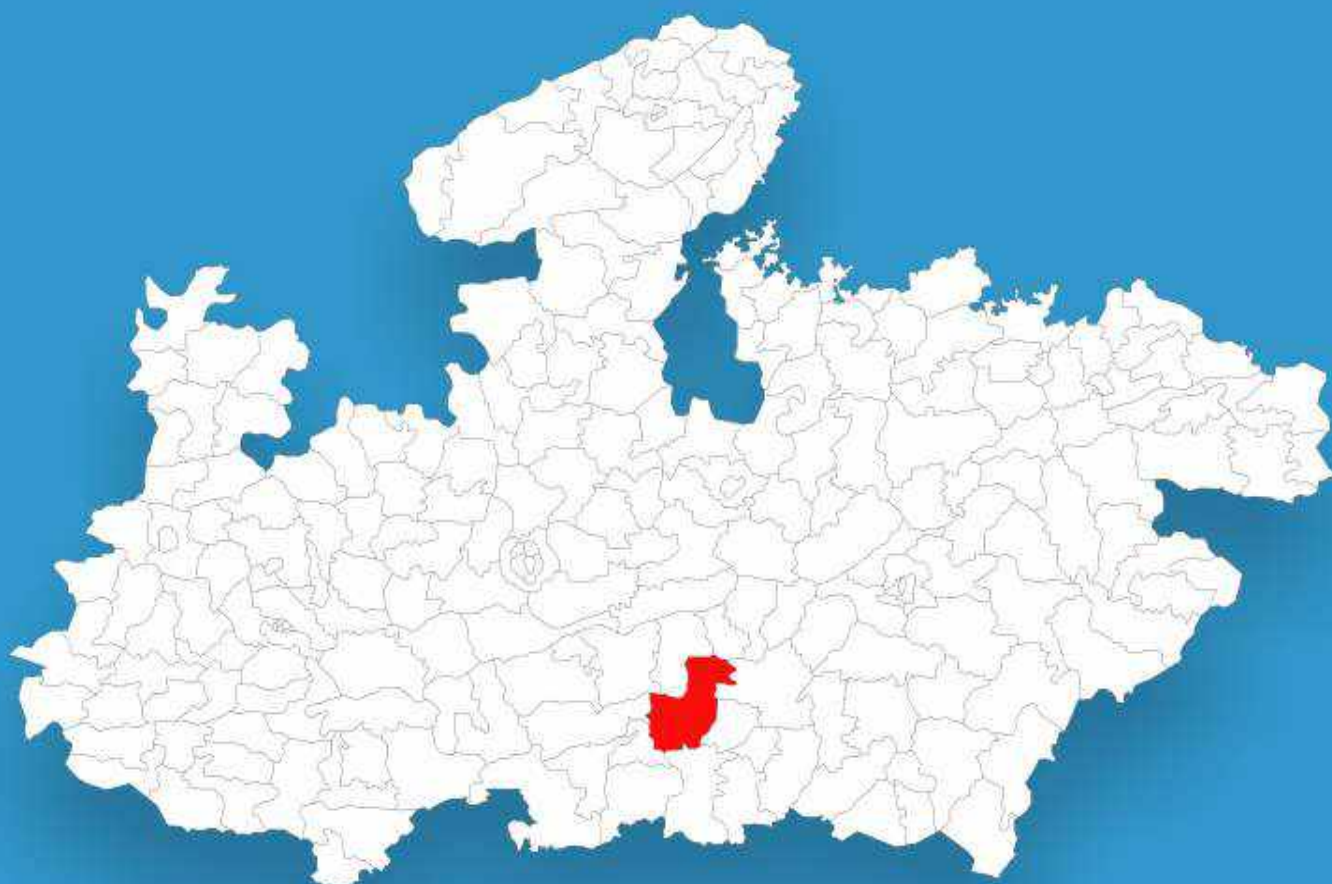




Madhya Pradesh

Assembly Factbook™

Junnardeo Assembly Constituency



Key Electoral Data of Junnardeo
Assembly Constituency (Vidhan Sabha)

Madhya Pradesh
Assembly FactbookTM

Junnardeo Assembly Constituency



Junnardeo Vidhan Sabha

Editor & Director

Dr. R.K. Thukral

Research Editor

Dr. Shafeeq Rahman

Compiled, Researched and Published by Datanet India Pvt. Ltd.

D-100, 1st Floor,

Okhla Industrial Area, Phase-I,
New Delhi- 110020.

Ph.: 91-11- 43580781-84

Email : support@indiastatpublications.com

Website : www.indiastatelections.com

Online Book Store :

www.indiastatpublications.com

Report No. : AFB/MP-122-0125

ISBN : 978-93-87165-95-3

First Edition : January, 2018

Eighth Updated Edition : January, 2025

Price : Rs. 11500/-

US\$ 310

© Datanet India Pvt. Ltd.

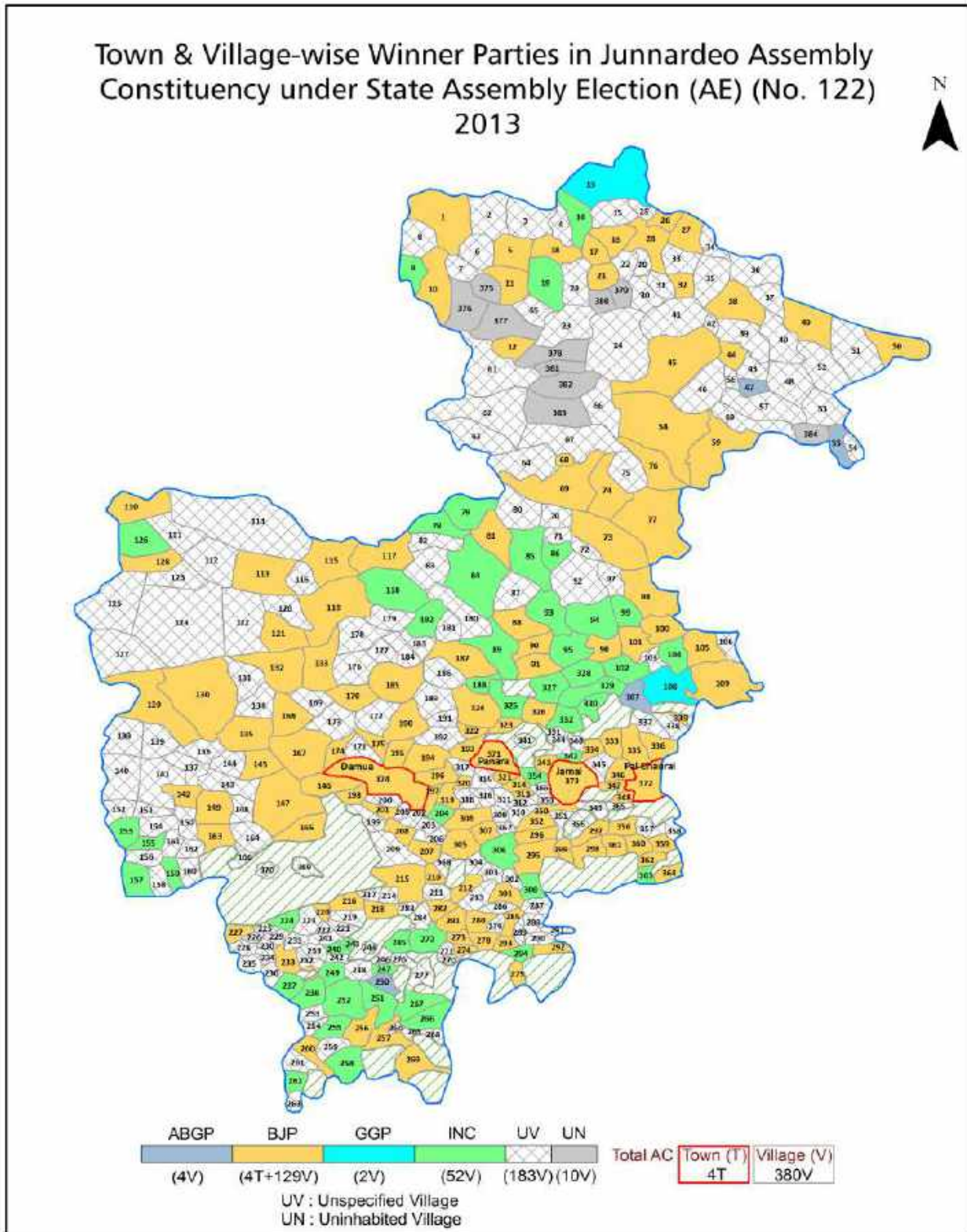
All rights reserved. No part of this book may be reproduced, stored in a retrieval system or transmitted in any form or by any means, mechanical photocopying, photographing, scanning, recording or otherwise without the prior written permission of the publisher. Please refer to Disclaimer at page no. 228 for the use of this publication.

Printed in India

Contents

No.	Particulars	Page No.
	Introduction	
1	Assembly Constituency - (Vidhan Sabha) at a Glance Features of Assembly as per Delimitation Commission of India (2008)	1-2
	Location and Political Maps	
2	Location Map Boundaries of Assembly Constituency - (Vidhan Sabha) in District Boundaries of Assembly Constituency under Parliamentary Constituency - (Lok Sabha) Town & Village-wise Winner Parties- 2024, 2023, 2019, 2018, 2014, 2013, 2009 and 2008	3-11
	Administrative Setup (2011)	
3	District Sub-district Towns Villages Inhabited Villages Uninhabited Villages Village Panchayat Intermediate Panchayat	12-30
	Demographics (2011)	
4	Population Households Rural/Urban Population Towns and Villages by Population Size Sex Ratio (Total & 0-6 Years) Religious Population Social Population Literacy Rate	31-32
	Electoral Features	
5	Important Dates of Last Elections Held Electors by Gender Service Electors Voters Voters Turnout Polling Stations & Average Number of Electors per Polling Station Electors by Age Group Present Elected Representatives	33-38
	Historical Summary Election Results	
6	Vote Share of Major Parties Winning Margin (Number & Percentage) Polarity of Parties Summary Result of Assembly Segment of Parliamentary Elections 2024, 2019, 2014 and 2009 Summary Result of Assembly Elections 2023, 2018, 2013 and 2008	39-48
	Polling Station Level Election Results	
7	Name and Number of Polling Station 2024, 2023, 2019, 2018, 2014, 2013, 2009 and 2008 Polling Station-wise Electors, Voters & Voters Turnout 2024, 2023, 2019, 2018, 2014, 2013, 2009 and 2008 Polling Station wise Elections Results 2024, 2023, 2019, 2018, 2014, 2013, 2009 and 2008	49-206
	Share of Assembly Constituency	
8	Share of Assembly Constituency - (Vidhan Sabha) in State, District and Parliamentary Constituency - (Lok Sabha)	207
	Socio-Economic Amenities (2011)	
9	Access to Administrative Units Agricultural, Manufacturing and Industrial Commodities Demographic Indicators Education Health & Manpower Drinking Water Supply Sanitation Entertainment and Recreations Infrastructure Power Food Allocation Distribution and Marketing of Agriculture Commodities Infrastructure Transport and Road Infrastructure Communication Banking and Financial Services Land Use Irrigation Source	209-223
10	Abbreviation & Sources	225-226
11	Disclaimer	228

Location & Political Map



Administrative Setup

List of Village Panchayat & Intermediate Panchayat (Block) Name - 2011

Village Name	Village Panchayat Name	Intermediate Panchayat Name
Abriya	Aawariya	Jamai (Junnardeo)
Aliwada	Chikhalmu	Jamai (Junnardeo)
Almod	Aalmod	Jamai (Junnardeo)
Anhoni	Anhoni	Tamia
Ankiya	Aankiya	Jamai (Junnardeo)
Aradongri	Khumkal	Jamai (Junnardeo)
Badnoor	Badnoor	Jamai (Junnardeo)
Bagdari	Khamkheda Raiyat	Jamai (Junnardeo)
Bakatawa	Pindrai Kalan	Jamai (Junnardeo)
Bakhari	Batari	Jamai (Junnardeo)
Bakodi	Bakodi	Jamai (Junnardeo)
Bakol	Katkuhi	Jamai (Junnardeo)
Baliyamau Tandi	Navegaon Kalan	Jamai (Junnardeo)
Bamahori Khurd	Bamhori Khurd	Tamia
Bamhani Mal	Khidkikanheri	Jamai (Junnardeo)
Bamhani Ryt.	Khidkikanheri	Jamai (Junnardeo)
Bamhanwara	Bamhanwada	Jamai (Junnardeo)
Bamhni	Bamhani	Tamia
Banabehara	Banabehra	Jamai (Junnardeo)
Bandhi Bodal Kachhar	Bandhi Bodalkachhar	Tamia
Bangai	Bangai	Tamia
Barelipar	Barelipar	Jamai (Junnardeo)
Barud	Kookarpani	Jamai (Junnardeo)
Barukheda	Gof	Jamai (Junnardeo)
Batri	Batari	Jamai (Junnardeo)
Belgaon	Belgaon Mal	Jamai (Junnardeo)
Belgaon Mal	Belgaon Mal	Jamai (Junnardeo)
Belkhedi	Kursidhana	Tamia
Belkhedi	Chikhalmu	Jamai (Junnardeo)

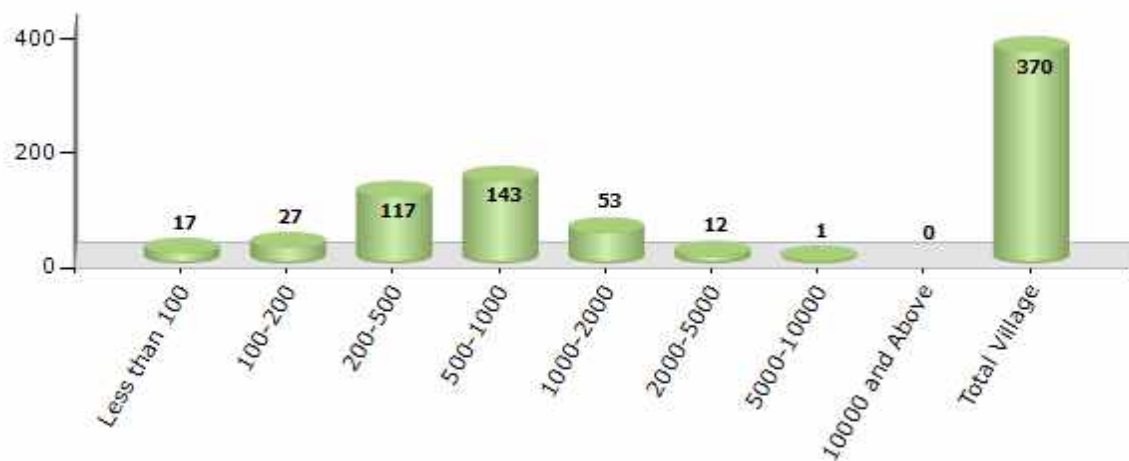
Contd....

Demographics

Number of Villages by Population Size - 2011

Less than 100	100-200	200-500	500-1000	1000-2000	2000-5000	5000-10000	10000 and Above	Total Village
17	27	117	143	53	12	1	0	370

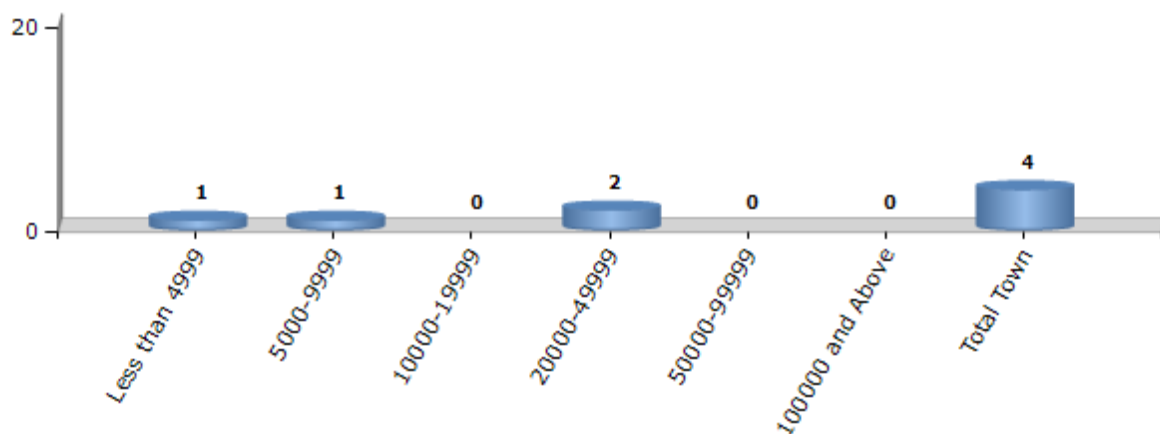
Number of Villages by Population Size - 2011



Number of Towns by Population Size - 2011

Less than 4999	5000-9999	10000-19999	20000-49999	50000-99999	100000 and Above	Total Town
1	1	0	2	0	0	4

Number of Towns by Population Size - 2011

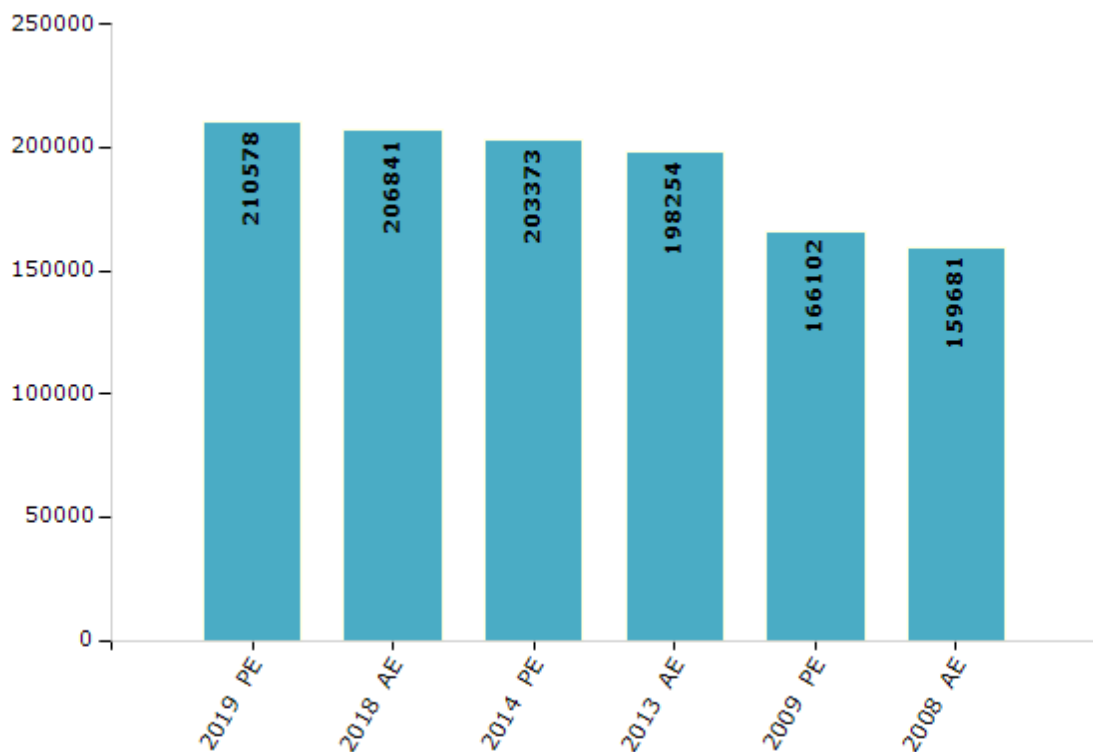


Electoral Features

Electors by Male & Female

Year	Male	Female	Others	Total	Year	Male	Female	Others	Total
2019 PE	106825	103752	1	210578	1993 AE	-	-	-	-
2018 AE	105087	101751	3	206841	1990 AE	-	-	-	-
2014 PE	103463	99910	0	203373	1985 AE	-	-	-	-
2013 AE	100978	97273	3	198254	1980 AE	-	-	-	-
2009 PE	86521	79581	-	166102	1977 AE	-	-	-	-
2008 AE	82952	76729	-	159681	1972 AE	-	-	-	-
2004 PE	-	-	-	-	1967 AE	-	-	-	-
2003 AE	-	-	-	-	1962 AE	-	-	-	-
1999 PE	-	-	-	-	1957 AE	-	-	-	-
1998 AE	-	-	-	-	1952 AE	-	-	-	-

Number of Electors

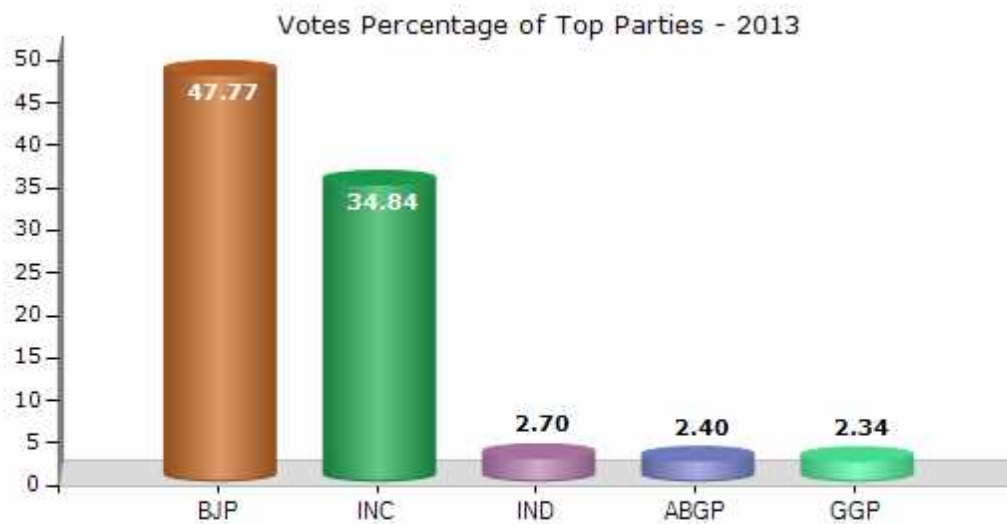


Note : AE : Assembly Election, PE : Assembly Segment of Parliamentary Election

Historical Summary Election Results

Summary Result of Assembly Election - 2013

Candidate Name	Party	Votes	Votes %
Nathan Shah Kevreti	BJP	74319	47.77
Sunil Uikey	INC	54198	34.84
Sunil Kumar Uikey	IND	4198	2.7
Sevakram Invati	ABGP	3731	2.4
Prakash Kumre	GGP	3647	2.34
Sunder Lal Uikey	BSP	2251	1.45
Ramdas Uikey	IND	1672	1.07
Ashok Kumar Parte	IND	921	0.59
Atarlal Uikey	IND	728	0.47
Mahendra Shah Uikey	SP	491	0.32
	NOTA	9412	6.05



Polling Station Level Election Results

Number and Name of Polling Stations (PS) (2018)

Number of Polling Stations	Name of Polling Stations	Number of Polling Stations	Name of Polling Stations
1	Govt Primary School Sawarvani	22	Sha.Prathamik Shala Bhawan Bandibodal Kachhar
2	Govt. Primary School Bhavan Mahuljhir	23	Sha.Prathamik Shala Bhawan Anahoni
3	Sha.Pra. Shala Bhawan Bhimakhedi	24	Sha.Prathamik Shala Bhawan Kohapani
4	Sha.Prathamik Shala Bhawan Atrikat Kaksh Najarapurakamathi	25	Sha.Prathamik Shala Bhawan Jhirpa
5	Sha.Prathamik Shala Bhawan Kevalari	26	Sha.Prathamik Shala Bhawan Khanchari
6	Sha.Prathamik Shala Bhawan Khapasani	27	Sha.Prathamik Shala Bhawan Rainikheda
7	Sha.Prathamik Shala Bhawan Harakpura	28	Sha-Prathamik Shala Bhawan Tekapar
8	Sha.Prathamik Shala Bhawan Vodalakachhar	29	Sha.Pra.Shala Bhawan Sitadongari
9	Shas Prath Shala Bhawan Karadund	30	Sha.Prathamik Shala Bhawan U.Kh.Delakhari
10	Sha.Pra. Shala Bhawan Gudhivirdha	31	Sha.Prathamik Shala Bhawan D.Kh.Delakhari
11	Pra.Sha.Bhawan Dariyar	32	Sha.Prathamik Shala Bhawan Umariya
12	Sha.Prathamik Shala Singhodi	33	Sha.Prathamik Shala Bhawan Seharadhana
13	Sha.Navin Madhmick Shala Bhawan Godalpani Urph Peeparpani	34	Sha. Pra Shala Bhawan Shrijhot
14	Sha.Prathamik Shala Bhawan Kapurnala	35	Sha.Prathamik Shala Bhawan Pratpagadhabadala
15	Sha.Prath Shala Bhawan Bamhni	36	Sha.Madhmik Shala Bhawan Bhariyadhana Tamiya
16	Govt. P.S. Bhavan Chargoan Khurd	37	Sha.Madha. Shala Bhawan Bhariya Dhana Tamiya
17	Sha.Madhyamik Shala Bhawan Manegaon	38	Sha.Prathamik Shala Bhawan Tamiya Basti Thana Ke Pass
18	Govt. Girls Primary School. Atirikt Kaksh, Chawalpani	39	Sha.Balak Mad.Shala Bhawan Farest Office Ke Samne Tamiya
19	Sha.Prathamik Shala Bhawan Kanya Chawalpani	40	Sha.Prathamik Shala Bhawan Rajthari
20	Sha Primary.Shala Bhawan Bamhori Khurd	41	Sha.Prathamik Shala Bhawan Sajkuhi
21	Sha.Prathamik Shala Bhawan Khuniya	42	Sha.Prathamik Shala Bhawan Lahagadua

Contd....

Polling Station Level Election Results

Polling Station-wise Votes Secured by Overall Top Five Parties in Junnardeo Assembly in Assembly Election (AE) under Chhindwara Parliamentary Constituency in Madhya Pradesh (2018)

Number of Polling Station	Winner - Sunil Uikey (INC)	Runner-up - Ashish Jhanak Lal Thakur (BJP)	3rd - Jhamak Lal Saryam (GJP)	4th - Kalang Sing Uike (AAP)	5th - Mohan Uikey (IND)	NOTA	Other	Total Votes Secured
36	364	192	16	11	12	19	15	629
37	239	220	10	3	2	2	4	480
38	441	212	13	5	13	9	9	702
39	435	306	26	5	14	24	16	826
40	114	108	243	19	9	31	21	545
41	180	542	25	4	7	44	51	853
42	147	128	75	18	7	18	15	408
43	170	117	116	4	10	26	26	469
44	204	99	210	29	10	48	30	630
45	105	73	225	16	4	6	16	445
46	108	53	343	14	8	20	17	563
47	356	161	60	16	20	61	33	707
48	94	158	126	11	9	16	13	427
49	231	105	110	8	9	11	25	499
50	356	163	131	18	10	21	33	732
51	355	64	207	23	9	39	33	730
52	151	106	222	9	7	12	18	525
53	90	113	288	9	1	12	15	528
54	296	165	38	19	11	11	22	562
55	280	220	9	3	3	6	8	529
56	502	223	51	31	15	39	46	907
57	236	117	13	10	13	13	12	414
58	229	37	114	7	19	20	20	446
59	215	86	24	8	8	23	11	375
60	287	69	316	33	14	66	32	817
61	295	58	90	7	8	26	18	502
62	233	172	115	18	3	5	17	563
63	348	309	142	21	35	72	41	968
64	493	181	89	23	21	62	36	905
65	300	341	12	12	10	69	39	783
66	165	291	2	9	3	33	19	522
67	207	340	0	19	12	18	22	618
68	221	355	52	17	8	60	44	757
69	83	51	146	22	4	24	17	347
70	320	81	0	27	6	20	15	469

Contd....

Polling Station Level Election Results

Winner, Runner-up and 3rd Party Position & Winning Margin According to Polling Stations in Junnardeo Assembly in Assembly Election (AE) under Chhindwara Parliamentary Constituency in Madhya Pradesh (2018)

Polling Station Number	Winner Party	Winner Votes (%)	Runner-up Party	Runner-up Votes (%)	Winning Margin Votes (%)	Third Party	Third Party Votes (%)	Other Votes (%)
67	BJP	340 (55.02)	INC	207 (33.5)	133 (21.52)	AAP	19 (3.07)	52 (8.41)
68	BJP	355 (46.9)	INC	221 (29.19)	134 (17.71)	GGP	52 (6.87)	129 (17.04)
69	GGP	146 (42.07)	INC	83 (23.92)	63 (18.15)	BJP	51 (14.7)	67 (19.31)
70	INC	320 (68.23)	BJP	81 (17.27)	239 (50.96)	AAP	27 (5.76)	41 (8.74)
71	GGP	116 (29.37)	INC	106 (26.84)	10 (2.53)	BJP	102 (25.82)	71 (17.97)
72	BJP	304 (39.69)	INC	273 (35.64)	31 (4.05)	AAP	33 (4.31)	156 (20.37)
73	BJP	206 (46.19)	INC	157 (35.2)	49 (10.99)	AAP	23 (5.16)	60 (13.45)
74	INC	324 (50.94)	BJP	178 (27.99)	146 (22.95)	AAP	25 (3.93)	109 (17.14)
75	INC	501 (72.29)	BJP	74 (10.68)	427 (61.61)	AAP	35 (5.05)	83 (11.98)
76	INC	227 (45.95)	BJP	197 (39.88)	30 (6.07)	AAP	10 (2.02)	60 (12.15)
77	INC	425 (44.64)	BJP	265 (27.84)	160 (16.8)	GGP	164 (17.23)	98 (10.29)
78	INC	232 (63.04)	BJP	90 (24.46)	142 (38.58)	GGP	11 (2.99)	35 (9.51)
79	BJP	211 (30.94)	INC	192 (28.15)	19 (2.79)	GGP	107 (15.69)	172 (25.22)
80	INC	516 (57.4)	BJP	197 (21.91)	319 (35.49)	AAP	41 (4.56)	145 (16.13)
81	BJP	165 (57.89)	INC	108 (37.89)	57 (20)	GGP	2 (0.7)	10 (3.51)
82	BJP	308 (54.71)	INC	121 (21.49)	187 (33.22)	GGP	71 (12.61)	63 (11.19)
83	INC	487 (58.25)	BJP	207 (24.76)	280 (33.49)	BSP	32 (3.83)	110 (13.16)
84	INC	295 (48.52)	GGP	117 (19.24)	178 (29.28)	BJP	68 (11.18)	128 (21.05)
85	GGP	458 (70.25)	INC	58 (8.9)	400 (61.35)	BJP	41 (6.29)	95 (14.57)
86	INC	308 (39.9)	GGP	224 (29.02)	84 (10.88)	BJP	59 (7.64)	181 (23.45)
87	BJP	317 (43.97)	INC	163 (22.61)	154 (21.36)	GGP	27 (3.74)	214 (29.68)
88	INC	231 (41.7)	BJP	198 (35.74)	33 (5.96)	IND (MU)	18 (3.25)	107 (19.31)
89	INC	206 (56.44)	BJP	86 (23.56)	120 (32.88)	BSP	12 (3.29)	61 (16.71)
90	INC	281 (37.07)	BJP	252 (33.25)	29 (3.82)	BSP	33 (4.35)	192 (25.33)
91	INC	196 (50)	BJP	128 (32.65)	68 (17.35)	AAP	17 (4.34)	51 (13.01)
92	INC	555 (66.31)	BJP	106 (12.66)	449 (53.65)	GGP	103 (12.31)	73 (8.72)
93	INC	352 (58.96)	BJP	179 (29.98)	173 (28.98)	AAP	17 (2.85)	49 (8.21)
94	INC	462 (63.72)	GGP	103 (14.21)	359 (49.51)	BJP	72 (9.93)	88 (12.14)
95	INC	454 (56.61)	BJP	181 (22.57)	273 (34.04)	BSP	27 (3.37)	140 (17.46)
96	INC	402 (63.61)	BJP	150 (23.73)	252 (39.88)	BSP	13 (2.06)	67 (10.6)
97	INC	488 (67.22)	BJP	149 (20.52)	339 (46.7)	AAP	20 (2.75)	69 (9.5)
98	INC	323 (68)	BJP	137 (28.84)	186 (39.16)	GGP	5 (1.05)	10 (2.11)
99	BJP	424 (44.4)	INC	379 (39.69)	45 (4.71)	BSP	28 (2.93)	124 (12.98)

Contd....

Socio-Economic Amenities - Rural

Access to Education Facilities

Particulars	Number of Village (% of Population)				
	Available	Not Available	If Not Available (Distance of Nearest Facility)		
			A	B	C
Govt. Primary School	327 (97)	43 (3)	32 (2)	10 (1)	1 (0)
Private Primary School	19 (9)	351 (91)	0 (0)	0 (0)	0 (0)
Govt. Middle School	113 (51)	257 (49)	138 (27)	77 (15)	16 (2)
Private Middle School	8 (7)	362 (93)	0 (0)	0 (0)	0 (0)
Govt. Secondary School	28 (19)	342 (81)	87 (25)	140 (30)	65 (12)
Private Secondary School	3 (5)	367 (95)	0 (0)	1 (1)	1 (0)
Govt. Senior Secondary School	22 (15)	348 (85)	49 (15)	114 (26)	130 (27)
Private Senior Secondary School	2 (3)	368 (97)	0 (0)	0 (0)	1 (0)
Govt. Arts and Science Degree College	1 (2)	369 (98)	17 (6)	32 (10)	217 (57)
Private Arts and Science Degree College	0 (0)	370 (100)	0 (0)	0 (0)	0 (0)
Govt. Engineering College	0 (0)	370 (100)	0 (0)	0 (0)	207 (54)
Private Engineering College	0 (0)	370 (100)	0 (0)	0 (0)	30 (7)
Govt. Medicine College	0 (0)	370 (100)	0 (0)	0 (0)	233 (61)
Private Medicine College	0 (0)	370 (100)	0 (0)	0 (0)	0 (0)
Govt. Management Institute	0 (0)	370 (100)	0 (0)	0 (0)	91 (28)
Private Management Institute	0 (0)	370 (100)	0 (0)	0 (0)	0 (0)
Govt. Polytechnic	0 (0)	370 (100)	0 (0)	0 (0)	365 (99)
Private Polytechnic	0 (0)	370 (100)	0 (0)	0 (0)	0 (0)
Govt. Vocational Training School/ITI	0 (0)	370 (100)	0 (0)	0 (0)	365 (99)
Private Vocational Training School/ITI	0 (0)	370 (100)	0 (0)	0 (0)	0 (0)
Govt. Non Formal Training Centre	0 (0)	370 (100)	0 (0)	0 (0)	365 (99)
Private Non Formal Training Centre	0 (0)	370 (100)	0 (0)	0 (0)	0 (0)
Govt. School For Disabled	0 (0)	370 (100)	0 (0)	4 (1)	209 (59)
Private School For Disabled	0 (0)	370 (100)	0 (0)	0 (0)	0 (0)
Government Others	0 (0)	370 (100)	0 (0)	0 (0)	370 (100)
Private Others	0 (0)	370 (100)	0 (0)	0 (0)	0 (0)

Note : Distance A : Less than 5 km; B : Between 5-10 km; C : 10+ km.; Source : Data Analysis is based on 2011 Census.

DISCLAIMER

The Terms of Use and Disclaimer of Datanet India Private Limited (hereinafter referred to as "Datanet") for use of this analysis report of **Junnardeo Assembly Constituency (Junnardeo Vidhan Sabha)** :-

1. **Assembly Factbook™** is a Registered Trade Mark owned by Datanet.
2. All the maps are sketched and graphical representation only and have not been drawn to the scale and also not to represent the actual geographical area or boundary of the unit.
3. The data for the aforesaid analysis is based on authentic sources and has been culled from the various publications of Census, CSO and NSSO for district and block level data, various central and state government departments, Central & State Elections Commissions and the concerned Returning Officers' releases, Electoral Rolls, Election results and allied publications, internal assessment, surveys, estimates and analysis. Therefore, certain adjustment of data at micro level may have been done to arrive closer to the macro data.
4. Data have been provided on an "As Is" and "As AVAILABLE" basis
5. The colours shown in the maps or diagram and charts of a particular party, alliance or AC are indicative and do not represent them.
6. This publication which includes maps, sheets, graphs and data would be the property under copyright of Datanet only. The user may use these for its internal study, analysis and research purposes. It's public display, re-selling or any commercial uses by the user are not allowed.
7. Datanet has taken due care and caution in compilation and processing of data and allied information, but does not guarantee the accuracy, adequacy or completeness of any information/analysis and will be not responsible for any errors or omissions or for the results obtained from the use of such information/analysis.
8. All the contents for the publication have been culled from various authentic sources and Datanet reasonably believes such sources to be reliable, but does not make any representations, express or implied as to the accuracy or fitness of use of such information. The information or contents of the information/analysis do not constitute advice and should not be relied upon in making (or refraining from making) any decision. Any reliance placed upon the information provided by Datanet is the sole responsibility and strictly at the user's risk.
9. In no event will Datanet be liable for any damages (including, without limitation, damages for loss of business projects, or loss of profits) arising in contract, tort or otherwise from the use of or inability to use any of its contents, or from any action taken (or refrained from being taken) as a result of using the analysis or any of its contents. Datanet its directors, owners, editors, officials, employees, distributor and agents or any associate will not be liable for any errors in the information contained or any consequences arising from the use of the contents of the provided information/analysis.
10. If any provision of these terms and conditions is held invalid or illegal or unenforceable for any reason by any court of competent jurisdiction, such provision shall be severed and the remainder of provisions of the terms and conditions shall continue in full force and effect as if the Term of Use had been executed with the invalid, illegal or unenforceable provision eliminated.
11. If there are any discrepancies in the information provided, please bring it to attention of Datanet for suitable rectification measures.

**Buy Online This Complete Book At
Datanet India eBooks Store**

www.indiastatpublications.com

or go directly at

[http://www.indiastatpublications.com/
Assembly_factbook/Madhya_Pradesh/Chhindwara/ Junnardeo](http://www.indiastatpublications.com/Assembly_factbook/Madhya_Pradesh/Chhindwara/Junnardeo)

 **indiastat**elections

