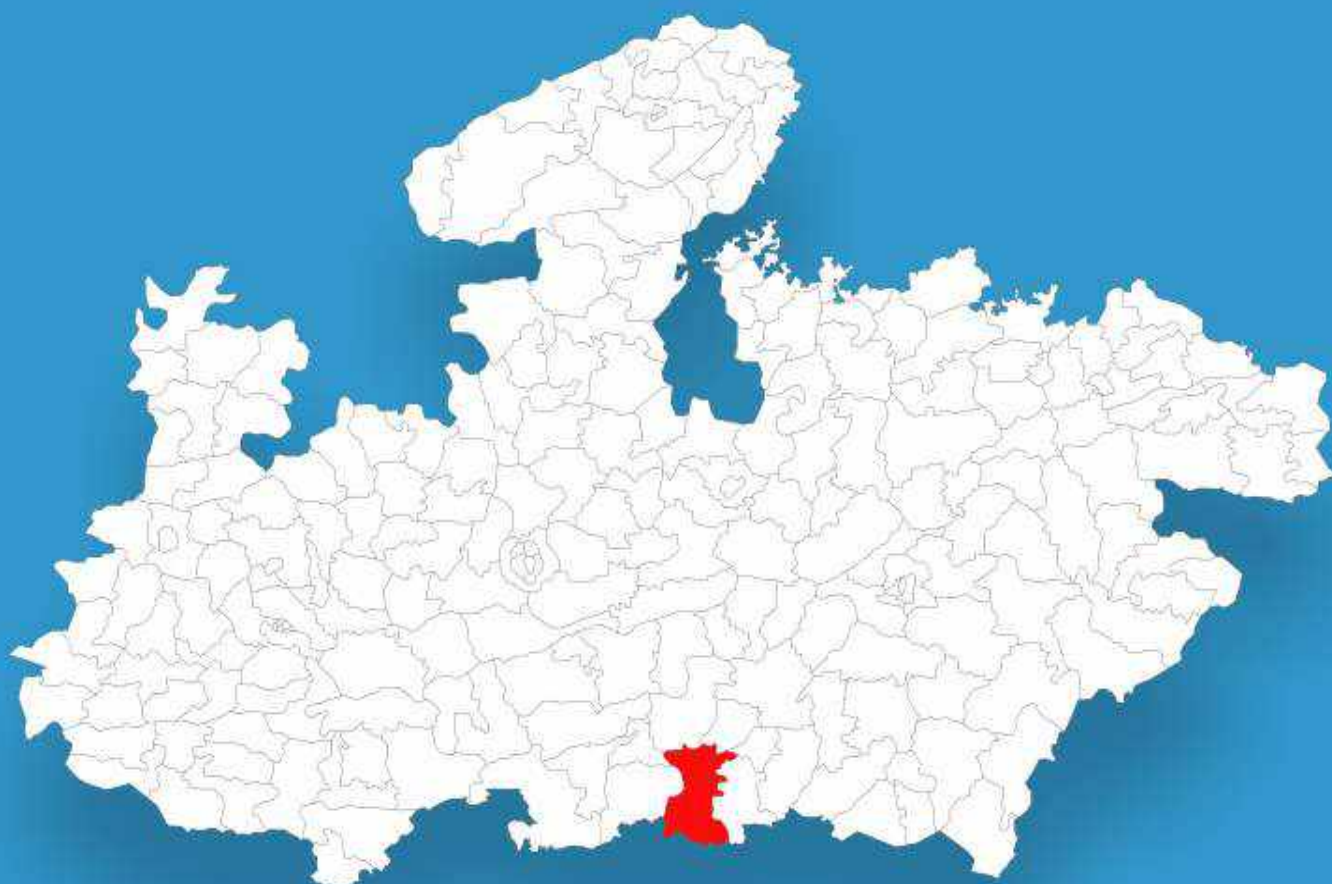




Madhya Pradesh

Assembly Factbook™

Pandhurna Assembly Constituency



Key Electoral Data of Pandhurna
Assembly Constituency (Vidhan Sabha)

Madhya Pradesh

Assembly Factbook™

Pandhurna Assembly Constituency



Pandhurna Vidhan Sabha

Editor & Director

Dr. R.K. Thukral

Research Editor

Dr. Shafeeq Rahman

Compiled, Researched and Published by Datanet India Pvt. Ltd.

D-100, 1st Floor,

Okhla Industrial Area, Phase-I,
New Delhi- 110020.

Ph.: 91-11- 43580781-84

Email : support@indiastatpublications.com

Website : www.indiastatelections.com

Online Book Store :

www.indiastatpublications.com

Report No. : AFB/MP-128-0125

ISBN : 978-93-87189-41-6

First Edition : January, 2018

Eighth Updated Edition : January, 2025

Price : Rs. 11500/-

US\$ 310

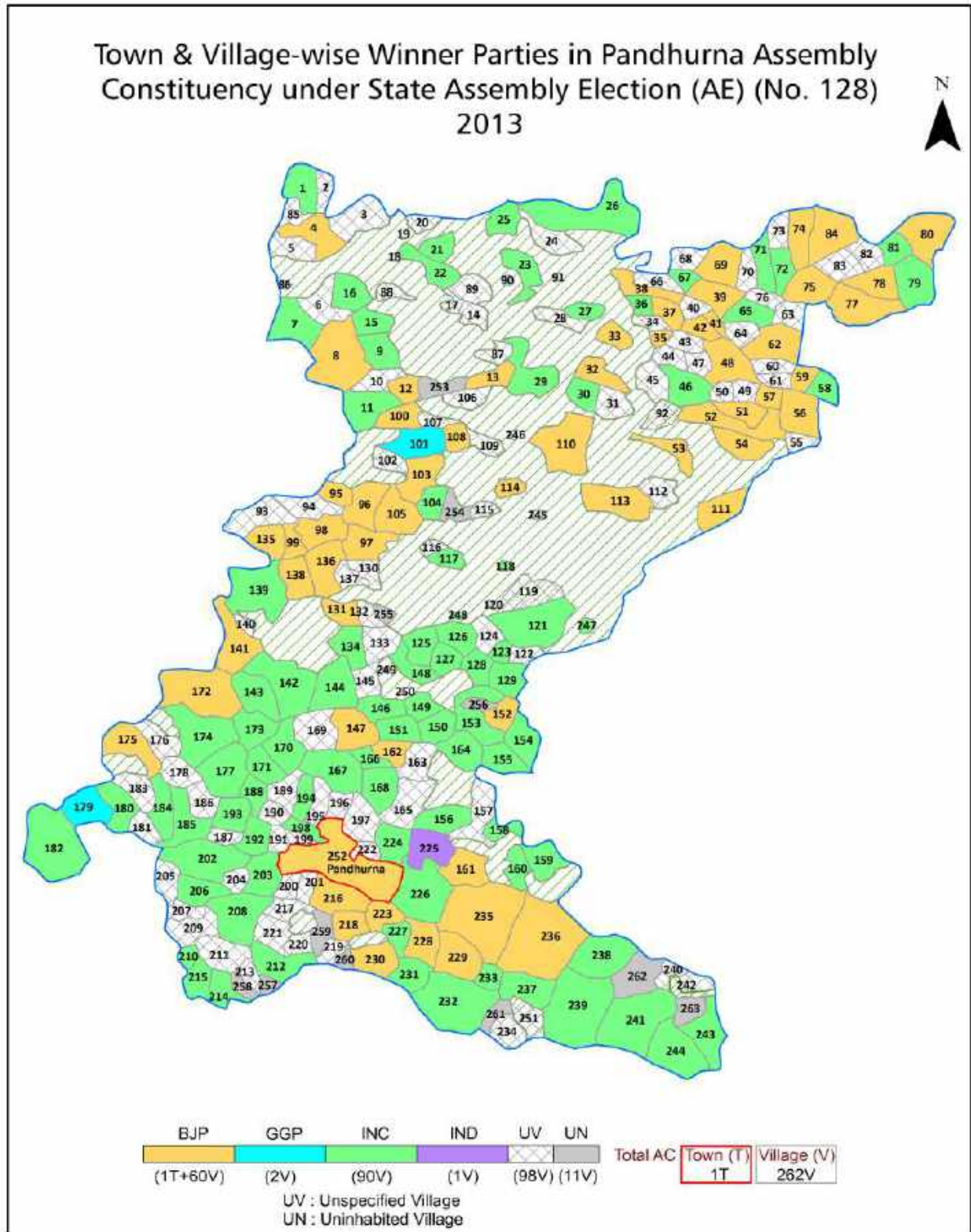
© Datanet India Pvt. Ltd.

All rights reserved. No part of this book may be reproduced, stored in a retrieval system or transmitted in any form or by any means, mechanical photocopying, photographing, scanning, recording or otherwise without the prior written permission of the publisher. Please refer to Disclaimer at page no. 221 for the use of this publication.

Printed in India

No.	Particulars	Page No.
	Introduction	
1	Assembly Constituency - (Vidhan Sabha) at a Glance Features of Assembly as per Delimitation Commission of India (2008)	1-2
	Location and Political Maps	
2	Location Map Boundaries of Assembly Constituency - (Vidhan Sabha in District Boundaries of Assembly Constituency under Parliamentary Constituency - (Lok Sabha) Town & Village-wise Winner Parties- 2024, 2023, 2019, 2018, 2014, 2013, 2009 and 2008	3-11
	Administrative Setup (2011)	
3	District Sub-district Towns Villages Inhabited Villages Uninhabited Villages Village Panchayat Intermediate Panchayat	12-24
	Demographics (2011)	
4	Population Households Rural/Urban Population Towns and Villages by Population Size Sex Ratio (Total & 0-6 Years) Religious Population Social Population Literacy Rate	25-26
	Electoral Features	
5	Important Dates of Last Elections Held Electors by Gender Service Electors Voters Voters Turnout Polling Stations & Average Number of Electors per Polling Station Electors by Age Group Present Elected Representatives	27-32
	Historical Summary Election Results	
6	Vote Share of Major Parties Winning Margin (Number & Percentage Polarity of Parties Summary Result of Assembly Segment of Parliamentary Elections 2024, 2019, 2014, 2009, 2004 and 1999 Summary Result of Assembly Elections 2023, 2018, 2013, 2008, 2003, 1998, 1993, 1990, 1985, 1980, 1977, 1972 and 1967	33-53
	Polling Station Level Election Results	
7	Name and Number of Polling Station 2024, 2023, 2019, 2018, 2014, 2013, 2009 and 2008 Polling Station-wise Electors, Voters & Voters Turnout 2024, 2023, 2019, 2018, 2014, 2013, 2009 and 2008 Polling Station wise Elections Results 2024, 2023, 2019, 2018, 2014, 2013, 2009 and 2008	54-199
	Share of Assembly Constituency	
8	Share of Assembly Constituency - (Vidhan Sabha) in State, District and Parliamentary Constituency - (Lok Sabha)	200
	Socio-Economic Amenities (2011)	
9	Access to Administrative Units Agricultural, Manufacturing and Industrial Commodities Demographic Indicators Education Health & Manpower Drinking Water Supply Sanitation Entertainment and Recreations Infrastructure Power Food Allocation Distribution and Marketing of Agriculture Commodities Infrastructure Transport and Road Infrastructure Communication Banking and Financial Services Land Use Irrigation Source	202-216
10	Abbreviation & Sources	218-219
11	Disclaimer	221

Location & Political Map



Administrative Setup

List of Village Panchayat & Intermediate Panchayat (Block) Name - 2011

Village Name	Village Panchayat Name	Intermediate Panchayat Name
Ajangaon	Dev Khapa	Pandhurna
Ajangaon	Aanjaangaon	Pandhurna
Ambada Alias Maini Dhana Ryt.	Ambada	Pandhurna
Ambada Khurd	Gujarkhedi	Pandhurna
Ambada Mal.	Ambada	Pandhurna
Ambakhapa	Kalamgaon	Pandhurna
Ambamali	Ambamali	Mohkhed
Badgona	Rajola Raiyat	Mohkhed
Badiwara	Bhutai	Mohkhed
Badnoor	Badnoor	Mohkhed
Baheriya	Bhutai	Mohkhed
Balapur F.V.	Buchankhapa	Pandhurna
Bamla	Lonadehi	Pandhurna
Banda Boh	Tiwadakamath	Mohkhed
Bandhan	Bandhan	Pandhurna
Bangaon	Bangaon	Pandhurna
Bargaon	Bhanwari	Mohkhed
Barighat	Palaspani	Pandhurna
Belgaon Dawami	Muyari	Pandhurna
Belkheda	Belkheda	Mohkhed
Bhairapur	Narsala	Mohkhed
Bhaisa Dongri Ryt.	Chimankhapa	Pandhurna
Bhajipani	Bhajipani	Pandhurna
Bhandargondi	Bhandargondi	Pandhurna
Bhatewadi	Chichkheda	Pandhurna
Bhaurar Khapa	Umardoh	Mohkhed
Bhawari Ryt.	Bhanwari	Mohkhed
Bhimkhedi	Bheemkhedi	Pandhurna
Bhortalai	Gubrail	Mohkhed

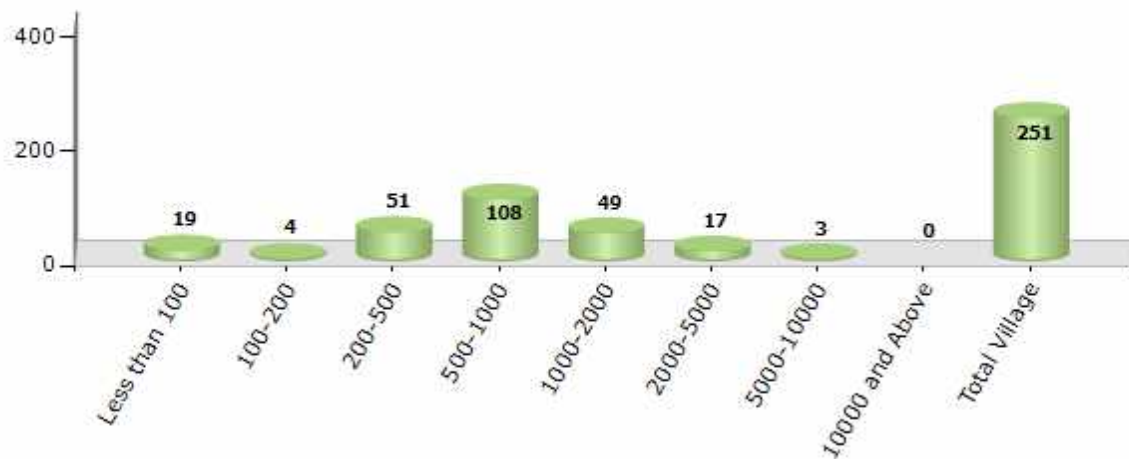
Contd....

Demographics

Number of Villages by Population Size - 2011

Less than 100	100-200	200-500	500-1000	1000-2000	2000-5000	5000-10000	10000 and Above	Total Village
19	4	51	108	49	17	3	0	251

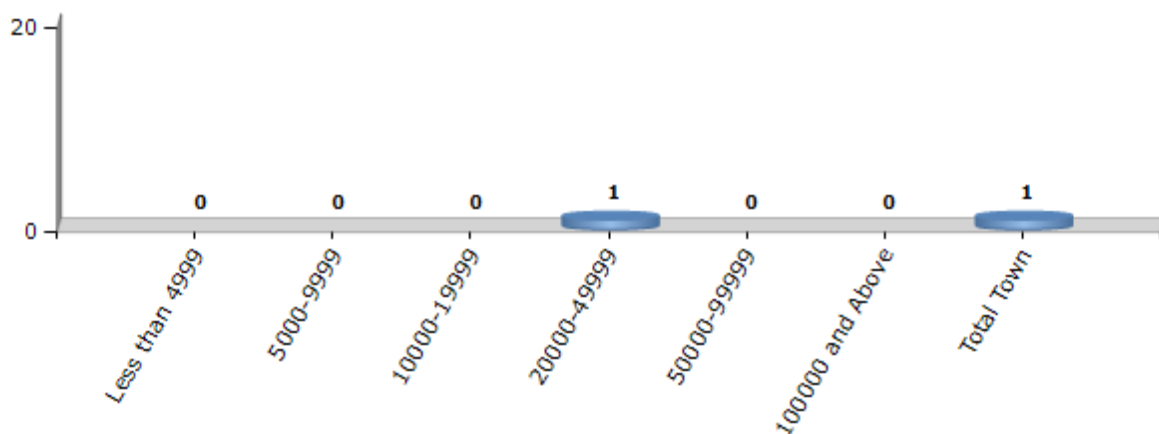
Number of Villages by Population Size - 2011



Number of Towns by Population Size - 2011

Less than 4999	5000-9999	10000-19999	20000-49999	50000-99999	100000 and Above	Total Town
0	0	0	1	0	0	1

Number of Towns by Population Size - 2011

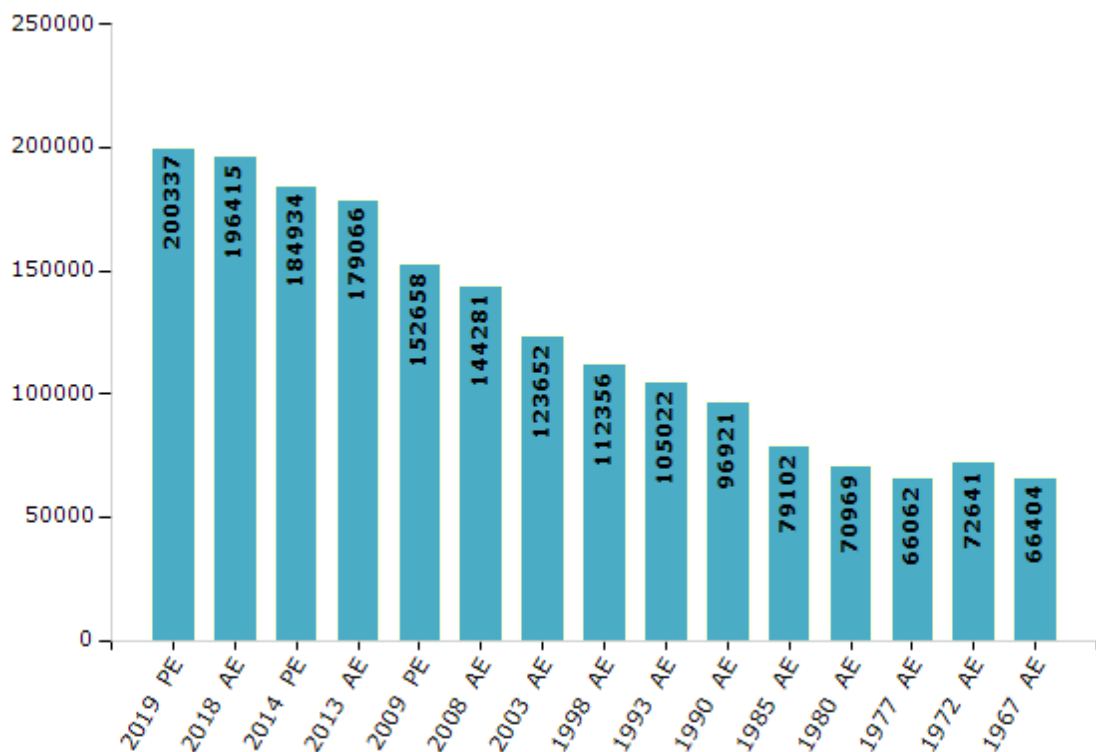


Electoral Features

Electors by Male & Female

Year	Male	Female	Others	Total	Year	Male	Female	Others	Total
2019 PE	103117	97220	0	200337	1993 AE	54678	50344	-	105022
2018 AE	101177	95235	3	196415	1990 AE	50268	46653	-	96921
2014 PE	95646	89287	1	184934	1985 AE	39939	39163	-	79102
2013 AE	93146	85919	1	179066	1980 AE	35559	35410	-	70969
2009 PE	80829	71829	-	152658	1977 AE	32774	33288	-	66062
2008 AE	75764	68517	-	144281	1972 AE	35766	36875	-	72641
2004 PE	-	-	-	-	1967 AE	-	-	-	66404
2003 AE	64168	59484	-	123652	1962 AE	-	-	-	-
1999 PE	-	-	-	-	1957 AE	-	-	-	-
1998 AE	58054	54302	-	112356	1952 AE	-	-	-	-

Number of Electors

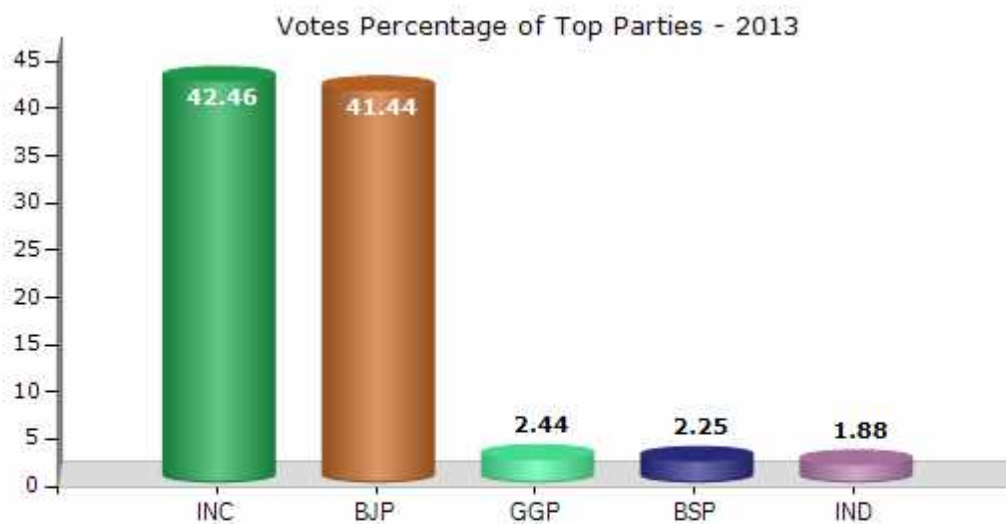


Note : AE : Assembly Election, PE : Assembly Segment of Parliamentary Election

Historical Summary Election Results

Summary Result of Assembly Election - 2013

Candidate Name	Party	Votes	Votes %
Jatan Uikey	INC	61741	42.46
Tikaram Korachi	BJP	60263	41.44
Prahlad Sing Kushre	GGP	3547	2.44
Jagdish Uikey	BSP	3271	2.25
Suresh Uike	IND	2740	1.88
Sunil Marskole	IND	2217	1.52
Arun Evanati	SHS	1846	1.27
Shivaji Varkade	IND	1282	0.88
Rampyari Wife Of Dewram Saryam	ABGP	1155	0.79
Shailendra Uikey	IND	1036	0.71
Ramsing Son Of Birju Uikey	IND	931	0.64
Rameshvar Sirsam	IND	781	0.54
Dr. Babulal Khandate	IND	359	0.25
	NOTA	4251	2.92



Polling Station Level Election Results

Number and Name of Polling Stations (PS) (2018)

Number of Polling Stations	Name of Polling Stations	Number of Polling Stations	Name of Polling Stations
1	Sha.Prathamik Shala Bhawan Umardoh	22	Gram Panchayat Bhawan Govindwadimal
2	Shash .Prathamik Shala Bhawan Kundai	23	Govt Prathamik Shala Bhavn Athirikt Kaksha Machera
3	Sha. Madhyamik Shala Bhawan Dhagadiya Mal Kaksha Kr. 1	24	Sha.Prathamik Shala Bhawan Pardhanghogari
4	Sha. Madhyamik Shala Bhawan Dhagadiya Mal Kaksha Kr. 2	25	Sha.Prathamik Shala Bhawan Budhaina
5	Sha.Pra.Sha.Bhawan Pipariyawangram	26	Sha.Prathamik Shala Bhawan Matiyadoh
6	Sha.Pra.Shala Bhawan Bhanwari Raiyat	27	Sha.Prathamik Shala Bhawan Mehlaribakol
7	Sha.Prathamik Shala Bhawan Sangam	28	Shash. Prathamik Shala Bhawan Bailkheda
8	Sha.Prathamik Shala Bhawan Beejagora	29	Shaskiya Prathamik Shala Bhan Uttri Khand Kakcha Kr.. 01 Mujawermal
9	Sha.Prathamik Shala Bhawan Kohatmal	30	Govt P S Bhawan Jaydeyi
10	Sha.Madhmick Shala Bhawan Choeri	31	Sha.Prathamik Shala Bhawan Dakshian Khand Kaksh Kr.2 Muravar Mal
11	Sha.Prathamik Shala Bhawan Hiravadi	32	Sha.Madhyamik Sha.Bhawan Karlakala
12	Sha.Prathamik Shala Bhawan Dodiya	33	Govt. Primary School Saliya Khurd
13	Sha.Prathamik Shala Bhawan Rajola Mal	34	Sha.Prathamik Shala Bhawan Dongartemani
14	Sha.Prathamik Shala Bhawan Rajola Raiyat	35	Sha.Prathamik Shala Bhawan Salayakala
15	Sha.Prathamik Shala Bhawan Chhipanala	36	Sha. Pra. Shaala Bhawan Tamnikhurd
16	Sha.Prathamik Shala Bhawan Parasiya Baitul	37	Sha.Prathamik Shala Bhawan Junapanimaal
17	Sha Prathamik Shala Bhawan Mainikhapa Mal Kakcha Kr. 01	38	Sha.Prathamik Shala Bhawan Ambamali
18	Sha.Prathamik Shala Bhawan Manikhapamal Kakcha Kr.02	39	Sha.Prathamik Shala Bhawan Kalkot
19	Sha.Prathamik Shala Bhawan Churabhoh	40	Sha.Naveen Madhyamic Shala Bhawan Devagadh
20	Sha.Prathamik Shala Bhawan Lavaghogari	41	Sha.Prathamik Shala Bhawan Lohangiraiyat
21	Sha Madhyamik Shala Bhawan Lavaghoghri	42	Sha.Prathamik Shala Bhawan Kalathuni

Contd....

Polling Station Level Election Results

Polling Station-wise Votes Secured by Overall Top Five Parties in Pandhurna Assembly in Assembly Election (AE) under Chhindwara Parliamentary Constituency in Madhya Pradesh (2018)

Number of Polling Station	Winner - Nilesch Pusaram Uikey (INC)	Runner-up - Tikaram Korachi (BJP)	3rd - Jitendra Uikey (IND)	4th - Madanlal Batti (GGP)	5th - Jagdish Uikey (BSP)	NOTA	Other	Total Votes Secured
36	322	452	6	3	6	13	34	836
37	193	382	1	10	6	16	32	640
38	264	321	7	16	11	35	58	712
39	210	112	1	9	25	33	45	435
40	356	220	62	16	8	22	55	739
41	250	200	19	203	4	49	67	792
42	109	141	74	10	7	40	40	421
43	385	355	3	62	9	18	49	881
44	319	227	0	1	8	4	34	593
45	431	276	0	4	7	20	40	778
46	358	421	0	2	6	13	35	835
47	245	458	0	3	2	6	18	732
48	287	307	2	5	5	14	33	653
49	330	191	2	0	11	5	34	573
50	370	196	2	1	7	8	47	631
51	399	285	0	0	4	4	12	704
52	349	291	0	0	3	5	16	664
53	218	298	1	0	7	5	23	552
54	313	209	1	1	6	7	15	552
55	484	253	3	5	14	11	42	812
56	373	387	1	3	9	16	53	842
57	296	213	3	2	4	9	43	570
58	291	276	0	5	4	5	27	608
59	560	367	2	23	12	25	32	1021
60	387	84	0	26	7	11	34	549
61	412	110	3	56	14	32	58	685
62	273	255	0	1	5	8	49	591
63	414	198	3	8	8	12	41	684
64	299	227	6	1	10	21	43	607
65	222	263	1	12	12	15	37	562
66	361	168	2	1	4	13	39	588
67	212	338	1	4	8	7	41	611
68	275	346	1	2	9	10	33	676
69	335	501	3	3	9	10	56	917
70	246	434	1	2	3	14	41	741

Contd....

Polling Station Level Election Results

Winner, Runner-up and 3rd Party Position & Winning Margin According to Polling Stations in Pandhurna Assembly in Assembly Election (AE) under Chhindwara Parliamentary Constituency in Madhya Pradesh (2018)

Polling Station Number	Winner Party	Winner Votes (%)	Runner-up Party	Runner-up Votes (%)	Winning Margin Votes (%)	Third Party	Third Party Votes (%)	Other Votes (%)
67	BJP	338 (55.32)	INC	212 (34.7)	126 (20.62)	IND (RK)	10 (1.64)	51 (8.35)
68	BJP	346 (51.18)	INC	275 (40.68)	71 (10.5)	BSP	9 (1.33)	46 (6.8)
69	BJP	501 (54.63)	INC	335 (36.53)	166 (18.1)	IND (SK)	19 (2.07)	62 (6.76)
70	BJP	434 (58.57)	INC	246 (33.2)	188 (25.37)	IND (SK)	15 (2.02)	46 (6.21)
71	BJP	339 (57.17)	INC	217 (36.59)	122 (20.58)	BSP	9 (1.52)	28 (4.72)
72	BJP	427 (52.98)	INC	291 (36.1)	136 (16.88)	IND (RK)	16 (1.99)	72 (8.93)
73	BJP	273 (56.17)	INC	158 (32.51)	115 (23.66)	IND (RK)	11 (2.26)	44 (9.05)
74	BJP	161 (54.95)	INC	106 (36.18)	55 (18.77)	IND (RK)	5 (1.71)	21 (7.17)
75	INC	124 (35.94)	BJP	100 (28.99)	24 (6.95)	IND (JU)	57 (16.52)	64 (18.55)
76	IND (JU)	302 (35.7)	BJP	204 (24.11)	98 (11.59)	INC	184 (21.75)	156 (18.44)
77	IND (JU)	310 (45.06)	INC	235 (34.16)	75 (10.9)	BJP	47 (6.83)	96 (13.95)
78	IND (JU)	306 (48.73)	INC	135 (21.5)	171 (27.23)	BJP	98 (15.61)	89 (14.17)
79	INC	391 (45.78)	BJP	243 (28.45)	148 (17.33)	IND (JU)	127 (14.87)	93 (10.89)
80	IND (JU)	214 (54.31)	BJP	91 (23.1)	123 (31.21)	INC	32 (8.12)	57 (14.47)
81	INC	250 (41.6)	BJP	138 (22.96)	112 (18.64)	IND (JU)	123 (20.47)	90 (14.98)
82	IND (JU)	346 (52.66)	INC	124 (18.87)	222 (33.79)	BJP	105 (15.98)	82 (12.48)
83	IND (JU)	327 (47.12)	BJP	154 (22.19)	173 (24.93)	INC	138 (19.88)	75 (10.81)
84	BJP	512 (56.95)	INC	172 (19.13)	340 (37.82)	IND (JU)	128 (14.24)	87 (9.68)
85	INC	269 (53.48)	BJP	90 (17.89)	179 (35.59)	IND (DRU)	66 (13.12)	78 (15.51)
86	BJP	298 (47.08)	INC	285 (45.02)	13 (2.06)	BSP	11 (1.74)	39 (6.16)
87	INC	302 (51.1)	BJP	191 (32.32)	111 (18.78)	IND (RK)	24 (4.06)	74 (12.52)
88	INC	274 (43.29)	BJP	175 (27.65)	99 (15.64)	GGP	48 (7.58)	136 (21.48)
89	INC	466 (46.79)	BJP	248 (24.9)	218 (21.89)	IND (JU)	175 (17.57)	107 (10.74)
90	INC	312 (69.64)	BJP	65 (14.51)	247 (55.13)	IND (JU)	27 (6.03)	44 (9.82)
91	INC	387 (52.94)	BJP	189 (25.85)	198 (27.09)	IND (JU)	62 (8.48)	93 (12.72)
92	INC	291 (43.37)	IND (JU)	210 (31.3)	81 (12.07)	BJP	56 (8.35)	114 (16.99)
93	INC	453 (57.93)	BJP	182 (23.27)	271 (34.66)	GGP	41 (5.24)	106 (13.55)
94	INC	128 (35.56)	IND (JU)	116 (32.22)	12 (3.34)	BJP	59 (16.39)	57 (15.83)
95	INC	188 (42.63)	BJP	100 (22.68)	88 (19.95)	IND (JU)	67 (15.19)	86 (19.5)
96	GGP	244 (35.62)	INC	185 (27.01)	59 (8.61)	BJP	167 (24.38)	89 (12.99)
97	INC	229 (48.62)	BJP	175 (37.15)	54 (11.47)	BSP	15 (3.18)	52 (11.04)
98	BJP	343 (55.5)	INC	202 (32.69)	141 (22.81)	GGP	14 (2.27)	59 (9.55)
99	INC	590 (55.92)	IND (JU)	217 (20.57)	373 (35.35)	BJP	86 (8.15)	162 (15.36)

Contd....

Socio-Economic Amenities - Rural

Access to Education Facilities

Particulars	Number of Village (% of Population)				
	Available	Not Available	If Not Available (Distance of Nearest Facility)		
			A	B	C
Govt. Primary School	225 (99)	26 (1)	23 (1)	2 (0)	0 (0)
Private Primary School	17 (17)	234 (83)	0 (0)	0 (0)	0 (0)
Govt. Middle School	87 (60)	164 (40)	113 (26)	36 (9)	0 (0)
Private Middle School	13 (14)	238 (86)	0 (0)	0 (0)	0 (0)
Govt. Secondary School	44 (41)	207 (59)	69 (20)	74 (20)	22 (6)
Private Secondary School	2 (3)	249 (97)	0 (0)	0 (0)	0 (0)
Govt. Senior Secondary School	33 (35)	218 (65)	38 (11)	76 (22)	61 (18)
Private Senior Secondary School	1 (2)	250 (98)	0 (0)	0 (0)	0 (0)
Govt. Arts and Science Degree College	0 (0)	251 (100)	12 (2)	27 (15)	185 (74)
Private Arts and Science Degree College	0 (0)	251 (100)	0 (0)	0 (0)	0 (0)
Govt. Engineering College	0 (0)	251 (100)	0 (0)	0 (0)	227 (90)
Private Engineering College	0 (0)	251 (100)	0 (0)	0 (0)	5 (2)
Govt. Medicine College	0 (0)	251 (100)	0 (0)	0 (0)	201 (83)
Private Medicine College	0 (0)	251 (100)	0 (0)	0 (0)	0 (0)
Govt. Management Institute	0 (0)	251 (100)	0 (0)	1 (0)	77 (22)
Private Management Institute	0 (0)	251 (100)	0 (0)	0 (0)	0 (0)
Govt. Polytechnic	0 (0)	251 (100)	0 (0)	1 (0)	247 (98)
Private Polytechnic	0 (0)	251 (100)	0 (0)	0 (0)	0 (0)
Govt. Vocational Training School/ITI	0 (0)	251 (100)	5 (0)	18 (10)	228 (89)
Private Vocational Training School/ITI	0 (0)	251 (100)	0 (0)	0 (0)	0 (0)
Govt. Non Formal Training Centre	0 (0)	251 (100)	0 (0)	0 (0)	251 (100)
Private Non Formal Training Centre	0 (0)	251 (100)	0 (0)	0 (0)	0 (0)
Govt. School For Disabled	0 (0)	251 (100)	0 (0)	1 (0)	104 (40)
Private School For Disabled	0 (0)	251 (100)	0 (0)	0 (0)	0 (0)
Government Others	0 (0)	251 (100)	0 (0)	1 (0)	250 (100)
Private Others	0 (0)	251 (100)	0 (0)	0 (0)	0 (0)

Note : Distance A : Less than 5 km; B : Between 5-10 km; C : 10+ km.; Source : Data Analysis is based on 2011 Census.

DISCLAIMER

The Terms of Use and Disclaimer of Datanet India Private Limited (hereinafter referred to as "Datanet") for use of this analysis report of **Pandhurna Assembly Constituency (Pandhurna Vidhan Sabha)** :-

1. **Assembly Factbook™** is a Registered Trade Mark owned by Datanet.
2. All the maps are sketched and graphical representation only and have not been drawn to the scale and also not to represent the actual geographical area or boundary of the unit.
3. The data for the aforesaid analysis is based on authentic sources and has been culled from the various publications of Census, CSO and NSSO for district and block level data, various central and state government departments, Central & State Elections Commissions and the concerned Returning Officers' releases, Electoral Rolls, Election results and allied publications, internal assessment, surveys, estimates and analysis. Therefore, certain adjustment of data at micro level may have been done to arrive closer to the macro data.
4. Data have been provided on an "As Is" and "As AVAILABLE" basis
5. The colours shown in the maps or diagram and charts of a particular party, alliance or AC are indicative and do not represent them.
6. This publication which includes maps, sheets, graphs and data would be the property under copyright of Datanet only. The user may use these for its internal study, analysis and research purposes. It's public display, re-selling or any commercial uses by the user are not allowed.
7. Datanet has taken due care and caution in compilation and processing of data and allied information, but does not guarantee the accuracy, adequacy or completeness of any information/analysis and will be not responsible for any errors or omissions or for the results obtained from the use of such information/analysis.
8. All the contents for the publication have been culled from various authentic sources and Datanet reasonably believes such sources to be reliable, but does not make any representations, express or implied as to the accuracy or fitness of use of such information. The information or contents of the information/analysis do not constitute advice and should not be relied upon in making (or refraining from making) any decision. Any reliance placed upon the information provided by Datanet is the sole responsibility and strictly at the user's risk.
9. In no event will Datanet be liable for any damages (including, without limitation, damages for loss of business projects, or loss of profits) arising in contract, tort or otherwise from the use of or inability to use any of its contents, or from any action taken (or refrained from being taken) as a result of using the analysis or any of its contents. Datanet its directors, owners, editors, officials, employees, distributor and agents or any associate will not be liable for any errors in the information contained or any consequences arising from the use of the contents of the provided information/analysis.
10. If any provision of these terms and conditions is held invalid or illegal or unenforceable for any reason by any court of competent jurisdiction, such provision shall be severed and the remainder of provisions of the terms and conditions shall continue in full force and effect as if the Term of Use had been executed with the invalid, illegal or unenforceable provision eliminated.
11. If there are any discrepancies in the information provided, please bring it to attention of Datanet for suitable rectification measures.

Buy Online This Complete Book At
Datanet India eBooks Store

www.indiastatpublications.com

or go directly at

[http://www.indiastatpublications.com/
Assembly_factbook/Madhya_Pradesh/Chhindwara/
Pandhurna](http://www.indiastatpublications.com/Assembly_factbook/Madhya_Pradesh/Chhindwara/Pandhurna)

 **indiastat**elections

