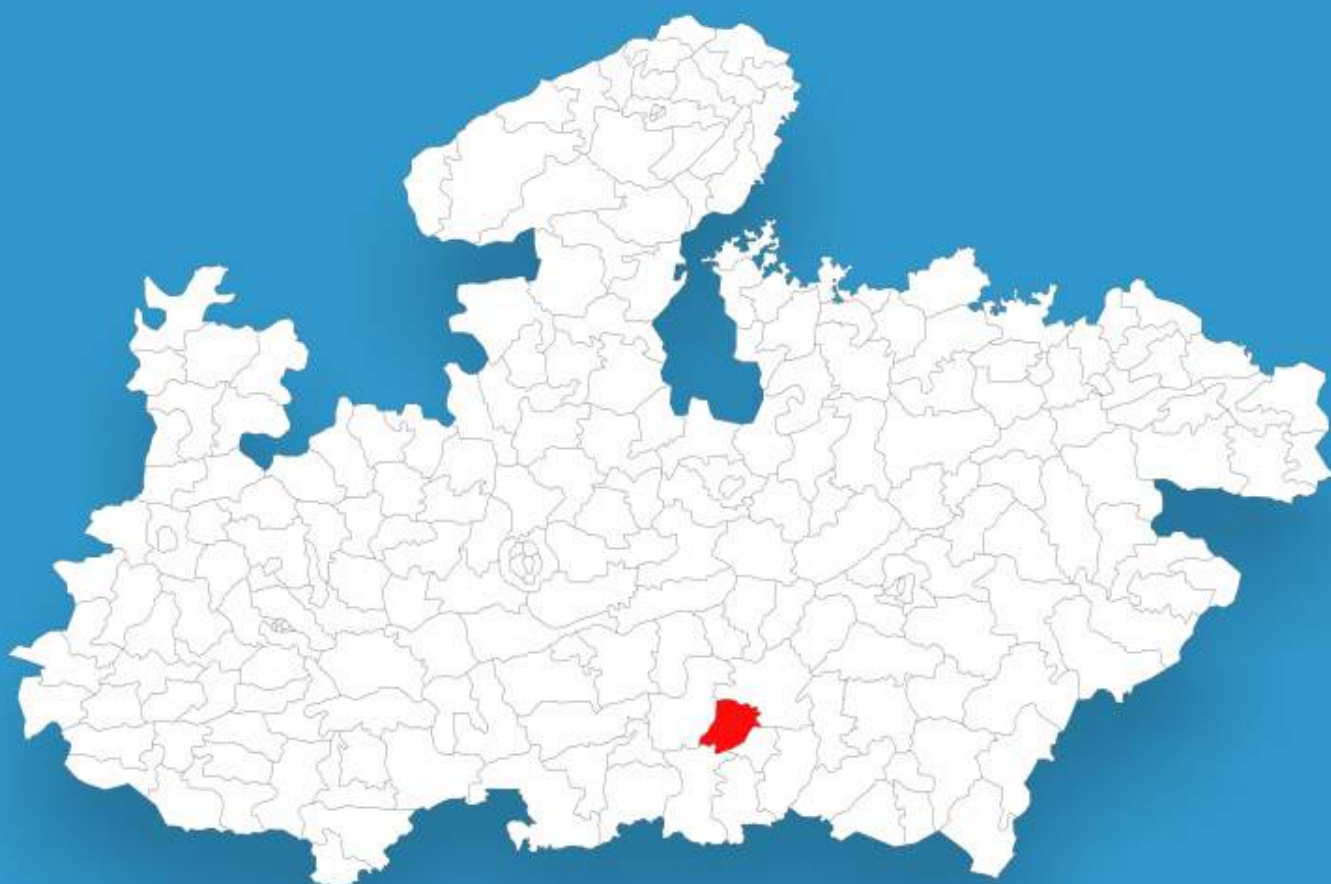




Madhya Pradesh

# Assembly Factbook™

Parasiya Assembly Constituency



Key Electoral Data of Parasiya  
Assembly Constituency (Vidhan Sabha)

Madhya Pradesh

# **Assembly Factbook™**

Parasiya Assembly Constituency



Parasiya Vidhan Sabha

## **Editor & Director**

Dr. R.K. Thukral

## **Research Editor**

Dr. Shafeeq Rahman

## **Compiled, Researched and Published by Datanet India Pvt. Ltd.**

D-100, 1st Floor,

Okhla Industrial Area, Phase-I,  
New Delhi- 110020.

Ph.: 91-11- 43580781-84

Email : support@indiastatpublications.com

Website : www.indiastatelections.com

## **Online Book Store :**

www.indiastatpublications.com

**Report No. :** AFB/MP-127-0123

**ISBN :** 978-93-87189-44-7

**First Edition :** January, 2018

**Sixth Updated Edition :** January, 2023

**Price :** Rs. 11500/-

US\$ 310

**© Datanet India Pvt. Ltd.**

All rights reserved. No part of this book may be reproduced, stored in a retrieval system or transmitted in any form or by any means, mechanical photocopying, photographing, scanning, recording or otherwise without the prior written permission of the publisher. Please refer to Disclaimer at page no. 219 for the use of this publication.

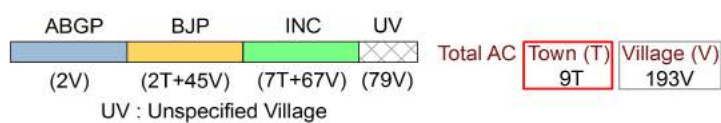
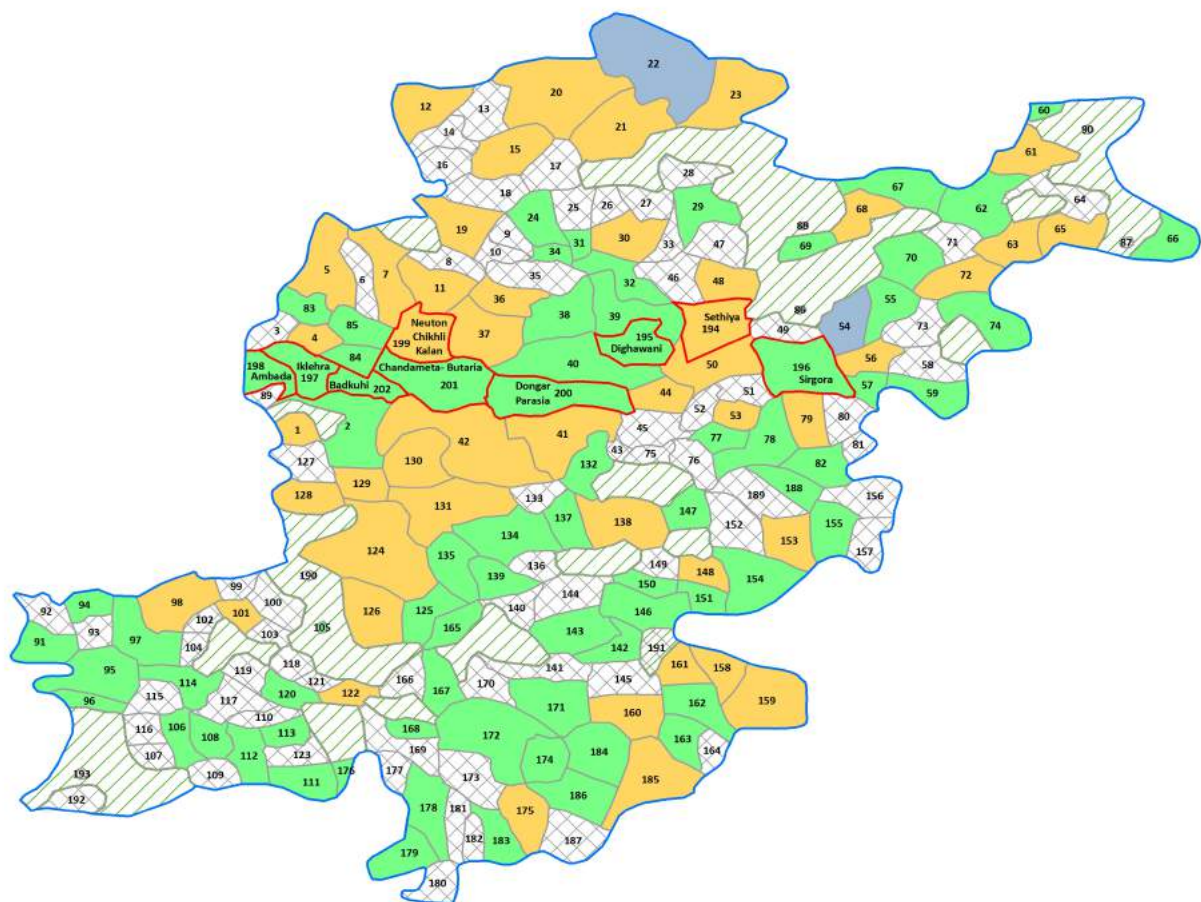
Printed in India

No.	Particulars	Page No.
	<b>Introduction</b>	
1	Assembly Constituency - (Vidhan Sabha) at a Glance   Features of Assembly as per Delimitation Commission of India (2008)	1-2
	<b>Location and Political Maps</b>	
2	Location Map   Boundaries of Assembly Constituency - (Vidhan Sabha) in District   Boundaries of Assembly Constituency under Parliamentary Constituency - (Lok Sabha)   Town & Village-wise Winner Parties- 2019, 2018, 2014, 2013, 2009 and 2008	3-11
	<b>Administrative Setup (2011)</b>	
3	District   Sub-district   Towns   Villages   Inhabited Villages   Uninhabited Villages   Village Panchayat   Intermediate Panchayat	12-21
	<b>Demographics (2011)</b>	
4	Population   Households   Rural/Urban Population   Towns and Villages by Population Size   Sex Ratio (Total & 0-6 Years)   Religious Population   Social Population   Literacy Rate	22-23
	<b>Electoral Features</b>	
5	Important Dates of Last Elections Held   Electors by Gender   Service Electors   Voters   Voters Turnout   Polling Stations & Average Number of Electors per Polling Station   Electors by Age Group   Present Elected Representatives	24-29
	<b>Historical Summary Election Results</b>	
6	Vote Share of Major Parties   Winning Margin (Number & Percentage)   Polarity of Parties   Summary Result of Assembly Segment of Parliamentary Elections 2019, 2014, 2009, 2004 and 1999   Summary Result of Assembly Elections 2018, 2013, 2008, 2003, 1998, 1993, 1990, 1985, 1980, 1977, 1972, 1967, 1962, 1957 and 1952	30-53
	<b>Polling Station Level Election Results</b>	
7	Name and Number of Polling Station 2019, 2018, 2014, 2013, 2009 and 2008   Polling Station-wise Electors, Voters & Voters Turnout 2019, 2018, 2014, 2013, 2009 and 2008   Polling Station wise Elections Results 2019, 2018, 2014, 2013, 2009 and 2008	54-197
	<b>Share of Assembly Constituency</b>	
8	Share of Assembly Constituency - (Vidhan Sabha) in State, District and Parliamentary Constituency - (Lok Sabha)	198
	<b>Socio-Economic Amenities (2011)</b>	
9	Access to Administrative Units   Agricultural, Manufacturing and Industrial Commodities   Demographic Indicators   Education   Health & Manpower   Drinking Water Supply   Sanitation   Entertainment and Recreations Infrastructure   Power   Food Allocation Distribution and Marketing of Agriculture Commodities Infrastructure   Transport and Road Infrastructure   Communication   Banking and Financial Services   Land Use   Irrigation Source	200-214
10	<b>Abbreviation &amp; Sources</b>	216-217
11	<b>Disclaimer</b>	219



## Location & Political Map

### Town & Village-wise Winner Parties in Parasiya Assembly Constituency under State Assembly Election (AE) (No. 127) 2013



## Administrative Setup

### List of Village Panchayat & Intermediate Panchayat (Block) Name - 2011

Village Name	Village Panchayat Name	Intermediate Panchayat Name
Ambajhiri Ryt.	Dabak	Parasia
Aptara	Aptara	Parasia
Bagbardhiya	Bagbardiya	Parasia
Balkachhar	Tumdi	Parasia
Baranga Khurd	Munga	Parasia
Barangateli	Sahpani	Parasia
Barariya	Barariya	Parasia
Barur	Devri	Parasia
Belgaon	Belgaon	Parasia
Bhajipani	Bhajipani	Parasia
Bhamodi	-	Parasia
Bhawada	Khanswada	Parasia
Bhokai	Tumdi	Parasia
Bhooli	Khajriantu	Parasia
Bichhiya Ghati	Jamuniya Jethu	Parasia
Bichhuwa Pathar	Mandla	Parasia
Bijagora	Beejagora	Parasia
Bijakwada	Beejakwada	Parasia
Bijori Fulla	Futera	Parasia
Bijori Gumai	Bijori Gumai	Parasia
Bijori Khurd Marram	Kharapindrai	Parasia
Biskhan	Futera	Parasia
Buddi	Loharibandri	Parasia
Budlapathar	Budlapathar	Parasia
Chandameta Kalan	Chandameta Kalan	Parasia
Chandametta Ryt.Wari	Chandameta Kalan	Parasia
Charai Kalan	Charaikalan	Parasia
Chargaon	Chargaon	Parasia
Chhabdi Kalan	Chhabadikalan	Parasia

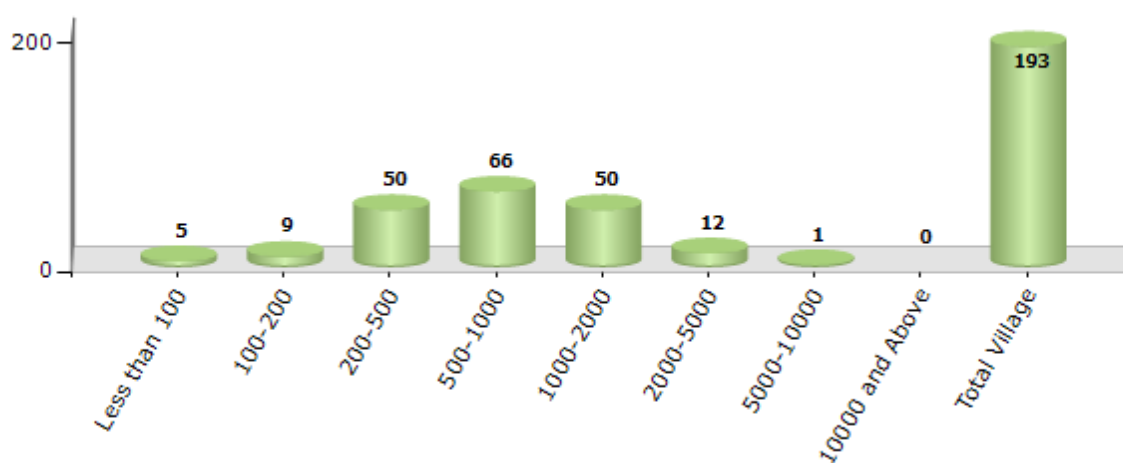
Contd....

## Demographics

### Number of Villages by Population Size - 2011

Less than 100	100-200	200-500	500-1000	1000-2000	2000-5000	5000-10000	10000 and Above	Total Village
5	9	50	66	50	12	1	0	193

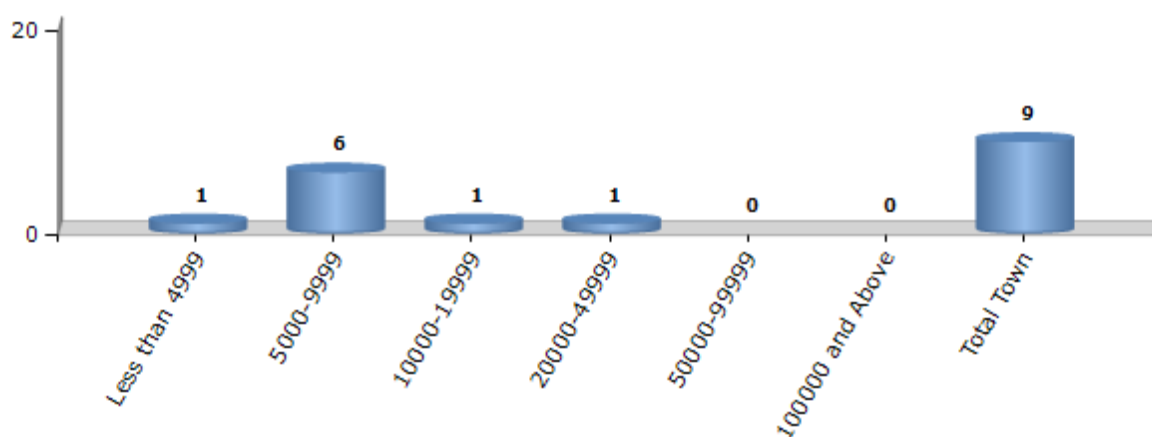
Number of Villages by Population Size - 2011



### Number of Towns by Population Size - 2011

Less than 4999	5000-9999	10000-19999	20000-49999	50000-99999	100000 and Above	Total Town
1	6	1	1	0	0	9

Number of Towns by Population Size - 2011

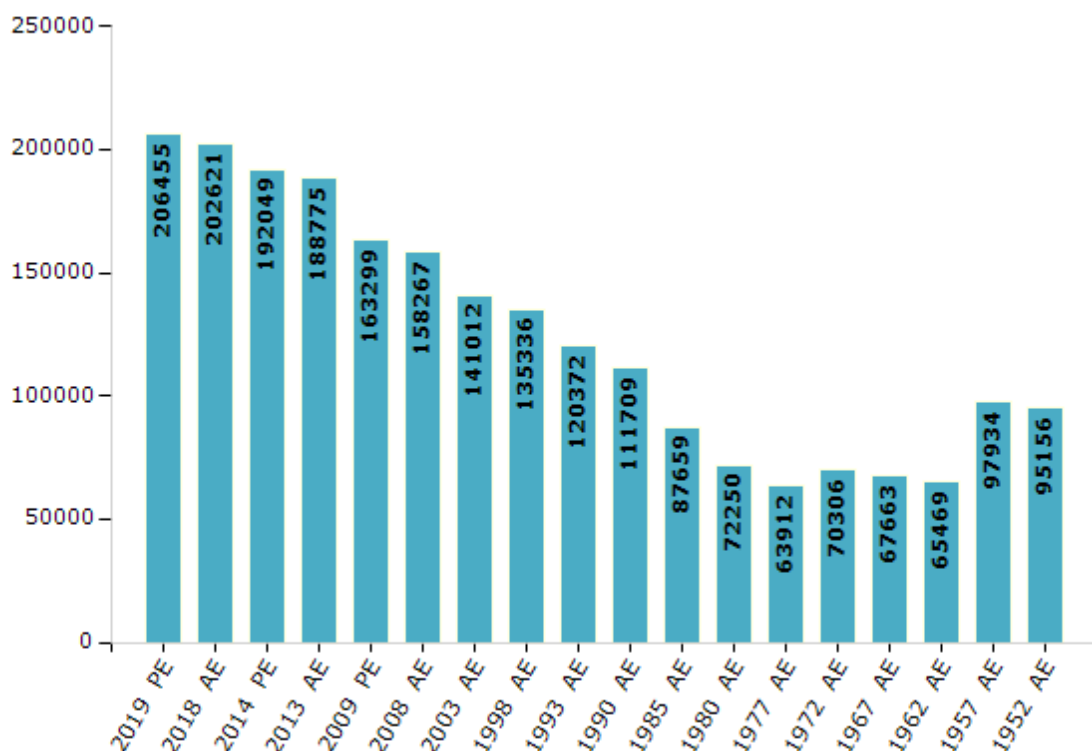


## Electoral Features

### Electors by Male & Female

Year	Male	Female	Others	Total	Year	Male	Female	Others	Total
2019 PE	105048	101406	1	206455	1993 AE	62770	57602	-	120372
2018 AE	103416	99203	2	202621	1990 AE	58371	53338	-	111709
2014 PE	99001	93042	6	192049	1985 AE	45440	42219	-	87659
2013 AE	97454	91316	5	188775	1980 AE	38146	34104	-	72250
2009 PE	85587	77712	-	163299	1977 AE	34365	29547	-	63912
2008 AE	83057	75210	-	158267	1972 AE	37317	32989	-	70306
2004 PE	-	-	-	-	1967 AE	-	-	-	67663
2003 AE	73416	67596	-	141012	1962 AE	-	-	-	65469
1999 PE	-	-	-	-	1957 AE	-	-	-	97934
1998 AE	70606	64730	-	135336	1952 AE	-	-	-	95156

Number of Electors



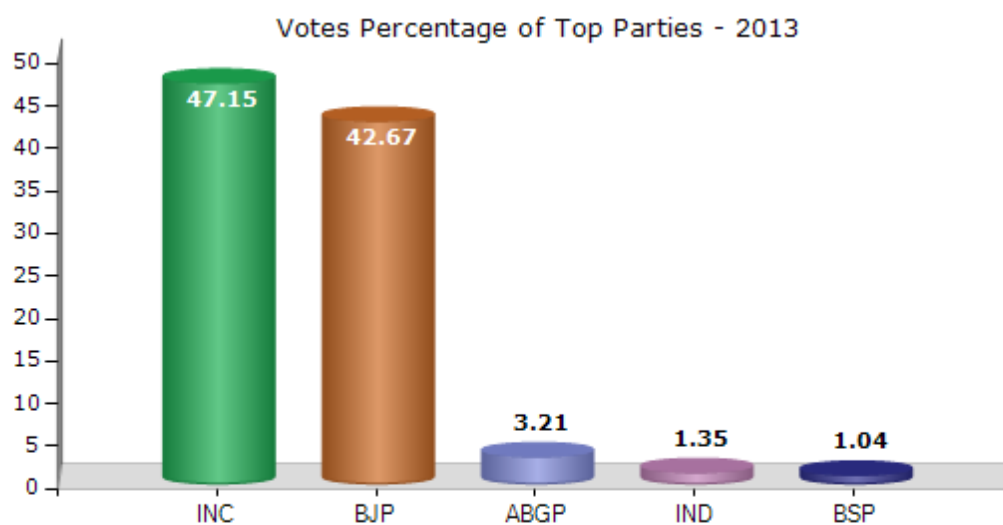
**Note :** AE : Assembly Election, PE : Assembly Segment of Parliamentary Election



## Historical Summary Election Results

### Summary Result of Assembly Election - 2013

Candidate Name	Party	Votes	Votes %
Sohanlal Valmik	INC	72235	47.15
Tarachand Bavariya	BJP	65373	42.67
Vishnu Dehariya	ABGP	4924	3.21
Devlal Dehariya	IND	2073	1.35
Devraj Bavariya	BSP	1600	1.04
Rajesh Mohabiya	IND	1023	0.67
Dilip Kumar Gajbhiye	IND	742	0.48
Jitendra Chouhan	IND	616	0.4
	NOTA	4627	3.02



## Polling Station Level Election Results

### Number and Name of Polling Stations (PS) (2018)

Number of Polling Stations	Name of Polling Stations	Number of Polling Stations	Name of Polling Stations
1	Prathamik Shala Bhawan, Suthiya	22	Sha.Prathamik Shala Bhawan Shawaladhana
2	Sha.Prathamik Shala Bhawan Lonapatar	23	Sha.Prathamik Shala Bhawan Bagbardhiya
3	Shash. Prathamik Shala Bhawan Sailakheda	24	Sha.Prathamik Shala Bhawan Tumdi
4	Sha.Prathamik Shala Bhawan Kohka	25	Sha.Prathamik Shala Bhawan Urdhan
5	Sha.Prathamik Shala Bhawan Tursi	26	Sha.Prathamik Shala Bhawan,Jamuniyapathar
6	Sha. Madhyamik Shala Bhawan Damua	27	Sha.Pra.Shala Bhawan Payali
7	Sha.Prathamik Shala Bhawan Damua	28	Sha . Pra.Sha Bhawan Bhokai
8	Sha.Prathamik Shala Bhawan Damaniya	29	Sha. Pra.Sha.Bhawan Ballkachar
9	Sha.Prathamik Shala Bhawan Duddi	30	Sha. Pra.Sha.Bhawan Jhuremal
10	Govt Primary School Bhavan Pipariya	31	Gram Panchayat Bhawan Jhurremal
11	Sha. Prath.Shala Bhawan Dogariya	32	Sha.Prathamik Shala Bhawan Mathni
12	Govt Primary School Semartal	33	Sha. Prathamik Shala Bhawan Mandali
13	Sha.Pra.Shala Bhawan Karidongari	34	Pra.Sha.Bhawan Mandla Thisagora
14	Sha.Pra.Shala Bhawan Harrahet	35	Sha.Madhyamik Shala Bhawan Palatwada Kash No 1
15	Sha.Prathamik Shala Bhawan Pagara Room No. 1	36	Pra.Shala Bhawan Palatwada Kamara. N.2
16	Sha.Prathamik Shala Bhawan Pagara Room No. 2	37	Sha. Gram Swaraj Bhavan Tendukheda
17	Sha . Pra.Sha Bhawan Jamunbarra	38	Sha. Gram Swaraj Bhawan Haranabhata
18	Sha Pra Shala Bhavan Paijanwada	39	Shas Prath Shala Bhawan Mandla
19	Sha Gram Panchyat Bhawan Devari	40	Shas.Path.Shala Bhawan Sirgora Basti Kamara N. 1
20	Govt Primary School Khairioja	41	Shas Prath Shala Bhawan Sirgora Basti Kamara N.2
21	Sha.Pra.Sha.Bhawan Thanwaridoma	42	Shas Ma.Shala Bhawan Kamara N.1 Sirgora

Contd....

## Polling Station Level Election Results

### Polling Station-wise Votes Secured by Overall Top Five Parties in Parasiya Assembly in Assembly Election (AE) under Chhindwara Parliamentary Constituency in Madhya Pradesh (2018)

Number of Polling Station	Winner - Sohanlal Balmik (INC)	Runner-up - Tarachand Bawaria (BJP)	3rd - Satish Nagwanshi (GGP)	4th - Durga Bai Amrawanshi (AAP)	5th - Tulsidas Mahalgavaiya (IND)	NOTA	Other	Total Votes Secured
36	182	214	0	10	0	4	12	422
37	108	264	6	3	7	5	13	406
38	196	318	46	7	5	12	28	612
39	307	337	174	22	14	19	53	926
40	453	290	4	12	20	8	29	816
41	316	326	1	9	8	3	7	670
42	383	304	2	14	7	7	16	733
43	255	197	0	1	2	5	9	469
44	206	152	0	2	1	4	5	370
45	293	232	4	1	5	5	14	554
46	113	209	2	2	12	3	8	349
47	239	209	1	3	11	6	14	483
48	276	195	1	2	3	2	9	488
49	293	217	0	2	2	1	4	519
50	209	177	58	6	6	8	37	501
51	286	189	6	12	7	1	14	515
52	257	141	2	7	11	10	6	434
53	285	202	5	4	2	5	9	512
54	304	204	7	2	3	12	13	545
55	443	318	5	6	30	2	31	835
56	217	194	3	1	11	2	35	463
57	201	288	18	2	3	3	18	533
58	259	375	3	4	6	5	33	685
59	178	601	4	3	6	9	78	879
60	233	365	1	5	11	11	32	658
61	221	327	2	9	11	12	34	616
62	362	439	0	5	5	15	23	849
63	321	266	0	2	5	5	11	610
64	256	280	1	2	6	6	13	564
65	350	222	0	4	9	8	8	601
66	176	120	0	0	0	1	17	314
67	230	192	3	1	11	2	18	457
68	299	181	0	1	4	2	6	493
69	358	285	4	3	5	9	10	674
70	301	163	0	3	4	3	3	477

Contd....

## Polling Station Level Election Results

**Winner, Runner-up and 3rd Party Position & Winning Margin According to Polling Stations in Parasiya Assembly in Assembly Election (AE) under Chhindwara Parliamentary Constituency in Madhya Pradesh (2018)**

Polling Station Number	Winner Party	Winner Votes (%)	Runner-up Party	Runner-up Votes (%)	Winning Margin Votes (%)	Third Party	Third Party Votes (%)	Other Votes (%)
67	INC	230 (50.33)	BJP	192 (42.01)	38 (8.32)	IND (TM)	11 (2.41)	24 (5.25)
68	INC	299 (60.65)	BJP	181 (36.71)	118 (23.94)	IND (TM)	4 (0.81)	9 (1.83)
69	INC	358 (53.12)	BJP	285 (42.28)	73 (10.84)	IND (TM)	5 (0.74)	26 (3.86)
70	INC	301 (63.1)	BJP	163 (34.17)	138 (28.93)	IND (TM)	4 (0.84)	9 (1.89)
71	INC	262 (57.58)	BJP	175 (38.46)	87 (19.12)	AAP	3 (0.66)	15 (3.3)
72	BJP	287 (48.81)	INC	273 (46.43)	14 (2.38)	IND (TM)	5 (0.85)	23 (3.91)
73	INC	358 (48.38)	BJP	348 (47.03)	10 (1.35)	IND (TM)	11 (1.49)	23 (3.11)
74	INC	455 (58.71)	BJP	287 (37.03)	168 (21.68)	IND (TM)	10 (1.29)	23 (2.97)
75	INC	436 (49.89)	BJP	394 (45.08)	42 (4.81)	IND (SD)	9 (1.03)	35 (4)
76	BJP	450 (50.06)	INC	414 (46.05)	36 (4.01)	GGP	6 (0.67)	29 (3.23)
77	BJP	489 (59.06)	INC	280 (33.82)	209 (25.24)	IND (SD)	16 (1.93)	43 (5.19)
78	BJP	472 (68.91)	INC	182 (26.57)	290 (42.34)	IND (SD)	7 (1.02)	24 (3.5)
79	INC	298 (62.87)	BJP	164 (34.6)	134 (28.27)	BSP	6 (1.27)	6 (1.27)
80	INC	444 (66.87)	BJP	203 (30.57)	241 (36.3)	IND (TM)	5 (0.75)	12 (1.81)
81	INC	320 (66.25)	BJP	149 (30.85)	171 (35.4)	AAP	5 (1.04)	9 (1.86)
82	INC	389 (54.25)	BJP	309 (43.1)	80 (11.15)	IND (TM)	5 (0.7)	14 (1.95)
83	BJP	230 (57.5)	INC	157 (39.25)	73 (18.25)	GGP	3 (0.75)	10 (2.5)
84	BJP	505 (59.2)	INC	305 (35.76)	200 (23.44)	BSP	8 (0.94)	35 (4.1)
85	BJP	361 (59.47)	INC	223 (36.74)	138 (22.73)	IND (SD)	8 (1.32)	15 (2.47)
86	BJP	225 (48.81)	INC	205 (44.47)	20 (4.34)	IND (TM)	9 (1.95)	22 (4.77)
87	INC	281 (54.99)	BJP	207 (40.51)	74 (14.48)	AAP	4 (0.78)	19 (3.72)
88	BJP	258 (54.89)	INC	200 (42.55)	58 (12.34)	AAP	3 (0.64)	9 (1.91)
89	INC	244 (54.1)	BJP	186 (41.24)	58 (12.86)	AAP	4 (0.89)	17 (3.77)
90	BJP	516 (54.6)	INC	357 (37.78)	159 (16.82)	GGP	27 (2.86)	45 (4.76)
91	INC	424 (60.74)	BJP	254 (36.39)	170 (24.35)	AAP	5 (0.72)	15 (2.15)
92	BJP	408 (50.37)	INC	339 (41.85)	69 (8.52)	GGP	21 (2.59)	42 (5.19)
93	BJP	300 (51.37)	INC	221 (37.84)	79 (13.53)	GGP	36 (6.16)	27 (4.62)
94	BJP	368 (52.12)	INC	298 (42.21)	70 (9.91)	IND (SD)	9 (1.27)	31 (4.39)
95	BJP	246 (47.22)	INC	236 (45.3)	10 (1.92)	AAP	13 (2.5)	26 (4.99)
96	INC	652 (82.85)	BJP	103 (13.09)	549 (69.76)	AAP	10 (1.27)	22 (2.8)
97	INC	358 (47.48)	BJP	330 (43.77)	28 (3.71)	IND (AKM)	26 (3.45)	40 (5.31)
98	BJP	345 (49.71)	INC	311 (44.81)	34 (4.9)	AAP	8 (1.15)	30 (4.32)
99	INC	301 (57.66)	BJP	184 (35.25)	117 (22.41)	BSP	9 (1.72)	28 (5.36)

Contd....

## Socio-Economic Amenities - Rural

### Access to Education Facilities

Particulars	Number of Village (% of Population)				
	Available	Not Available	If Not Available (Distance of Nearest Facility)		
			A	B	C
Govt. Primary School	176 (98)	17 (2)	15 (2)	1 (0)	0 (0)
Private Primary School	19 (21)	174 (79)	0 (0)	0 (0)	0 (0)
Govt. Middle School	58 (52)	135 (48)	90 (31)	36 (13)	2 (1)
Private Middle School	13 (18)	180 (82)	0 (0)	0 (0)	0 (0)
Govt. Secondary School	27 (29)	166 (71)	85 (38)	60 (23)	9 (4)
Private Secondary School	6 (8)	187 (92)	0 (0)	1 (0)	0 (0)
Govt. Senior Secondary School	17 (24)	176 (76)	56 (26)	72 (29)	36 (13)
Private Senior Secondary School	3 (5)	190 (95)	0 (0)	2 (1)	0 (0)
Govt. Arts and Science Degree College	0 (0)	193 (100)	3 (2)	22 (18)	139 (64)
Private Arts and Science Degree College	0 (0)	193 (100)	0 (0)	0 (0)	0 (0)
Govt. Engineering College	0 (0)	193 (100)	0 (0)	0 (0)	181 (95)
Private Engineering College	0 (0)	193 (100)	0 (0)	0 (0)	0 (0)
Govt. Medicine College	0 (0)	193 (100)	0 (0)	0 (0)	178 (92)
Private Medicine College	0 (0)	193 (100)	0 (0)	0 (0)	0 (0)
Govt. Management Institute	0 (0)	193 (100)	0 (0)	0 (0)	2 (1)
Private Management Institute	0 (0)	193 (100)	0 (0)	0 (0)	0 (0)
Govt. Polytechnic	0 (0)	193 (100)	0 (0)	3 (2)	190 (98)
Private Polytechnic	0 (0)	193 (100)	0 (0)	0 (0)	0 (0)
Govt. Vocational Training School/ITI	0 (0)	193 (100)	1 (2)	3 (2)	189 (96)
Private Vocational Training School/ITI	0 (0)	193 (100)	0 (0)	0 (0)	0 (0)
Govt. Non Formal Training Centre	0 (0)	193 (100)	0 (0)	3 (2)	190 (98)
Private Non Formal Training Centre	0 (0)	193 (100)	0 (0)	0 (0)	0 (0)
Govt. School For Disabled	0 (0)	193 (100)	0 (0)	3 (2)	177 (84)
Private School For Disabled	0 (0)	193 (100)	0 (0)	0 (0)	0 (0)
Government Others	0 (0)	193 (100)	0 (0)	3 (2)	190 (98)
Private Others	0 (0)	193 (100)	0 (0)	0 (0)	0 (0)

Note : Distance A : Less than 5 km; B : Between 5-10 km; C : 10+ km.; Source : Data Analysis is based on 2011 Census.

## DISCLAIMER

The Terms of Use and Disclaimer of Datanet India Private Limited (hereinafter referred to as "Datanet") for use of this analysis report of **Parasiya Assembly Constituency (Parasiya Vidhan Sabha)** :-

1. **Assembly Factbook™** is a Registered Trade Mark owned by Datanet.
2. All the maps are sketched and graphical representation only and have not been drawn to the scale and also not to represent the actual geographical area or boundary of the unit.
3. The data for the aforesaid analysis is based on authentic sources and has been culled from the various publications of Census, CSO and NSSO for district and block level data, various central and state government departments, Central & State Elections Commissions and the concerned Returning Officers' releases, Electoral Rolls, Election results and allied publications, internal assessment, surveys, estimates and analysis. Therefore, certain adjustment of data at micro level may have been done to arrive closer to the macro data.
4. Data have been provided on an "As Is" and "As AVAILABLE" basis
5. The colours shown in the maps or diagram and charts of a particular party, alliance or AC are indicative and do not represent them.
6. This publication which includes maps, sheets, graphs and data would be the property under copyright of Datanet only. The user may use these for its internal study, analysis and research purposes. It's public display, re-selling or any commercial uses by the user are not allowed.
7. Datanet has taken due care and caution in compilation and processing of data and allied information, but does not guarantee the accuracy, adequacy or completeness of any information/analysis and will be not responsible for any errors or omissions or for the results obtained from the use of such information/analysis.
8. All the contents for the publication have been culled from various authentic sources and Datanet reasonably believes such sources to be reliable, but does not make any representations, express or implied as to the accuracy or fitness of use of such information. The information or contents of the information/analysis do not constitute advice and should not be relied upon in making (or refraining from making) any decision. Any reliance placed upon the information provided by Datanet is the sole responsibility and strictly at the user's risk.
9. In no event will Datanet be liable for any damages (including, without limitation, damages for loss of business projects, or loss of profits) arising in contract, tort or otherwise from the use of or inability to use any of its contents, or from any action taken (or refrained from being taken) as a result of using the analysis or any of its contents. Datanet its directors, owners, editors, officials, employees, distributor and agents or any associate will not be liable for any errors in the information contained or any consequences arising from the use of the contents of the provided information/analysis.
10. If any provision of these terms and conditions is held invalid or illegal or unenforceable for any reason by any court of competent jurisdiction, such provision shall be severed and the remainder of provisions of the terms and conditions shall continue in full force and effect as if the Term of Use had been executed with the invalid, illegal or unenforceable provision eliminated.
11. If there are any discrepancies in the information provided, please bring it to attention of Datanet for suitable rectification measures.



**Buy Online This Complete Book At  
Datanet India eBooks Store**

**[www.indiastatpublications.com](http://www.indiastatpublications.com)**

**or go directly at**

**[http://www.indiastatpublications.com/  
Assembly\\_factbook/Madhya\\_Pradesh/Chhindwara/ Parasiya](http://www.indiastatpublications.com/Assembly_factbook/Madhya_Pradesh/Chhindwara/Parasiya)**



 **indiastat**elections

