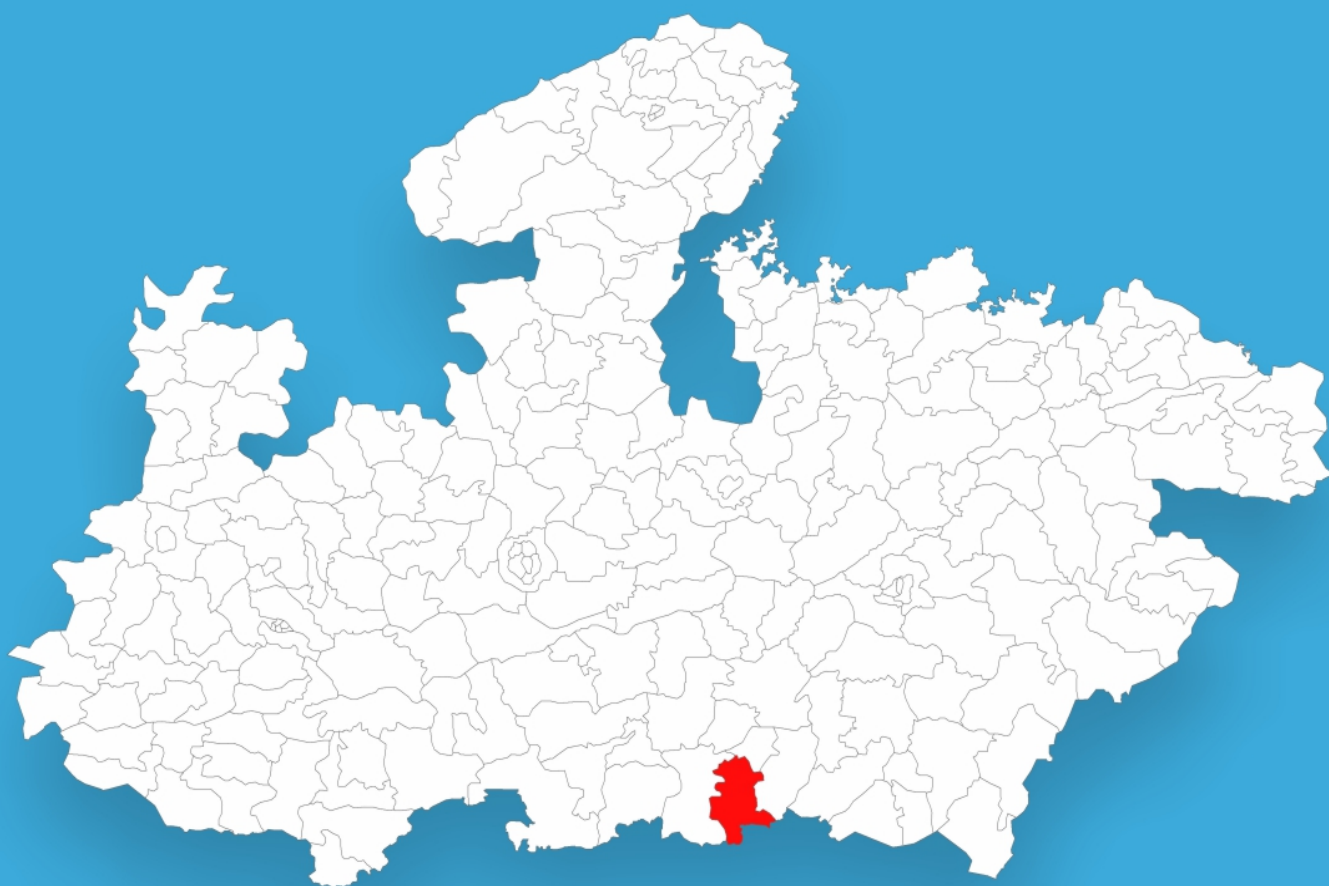




Madhya Pradesh

# Assembly Factbook™

Saunsar Assembly Constituency



Key Electoral Data of Saunsar  
Assembly Constituency (Vidhan Sabha)

Madhya Pradesh

# **Assembly Factbook™**

Saunsar Assembly Constituency



Saunsar Vidhan Sabha

**Editor & Director**

Dr. R.K. Thukral

**Research Editor**

Dr. Shafeeq Rahman

**Compiled, Researched and Published by  
Datanet India Pvt. Ltd.**

D-100, 1st Floor,  
Okhla Industrial Area, Phase-I,  
New Delhi- 110020.  
Ph.: 91-11- 43580781-84  
Email : support@indiastatpublications.com  
Website : www.indiastatelections.com

**Online Book Store :**

www.indiastatpublications.com

**Report No. :** AFB/MP-125-0125

**ISBN :** 978-93-6219-354-4

**First Edition :** January, 2018

**Eighth Updated Edition :** January, 2025

**Price :** Rs.11500/-

US\$ 310

**© Datanet India Pvt. Ltd.**

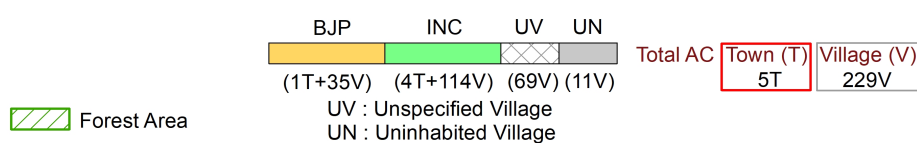
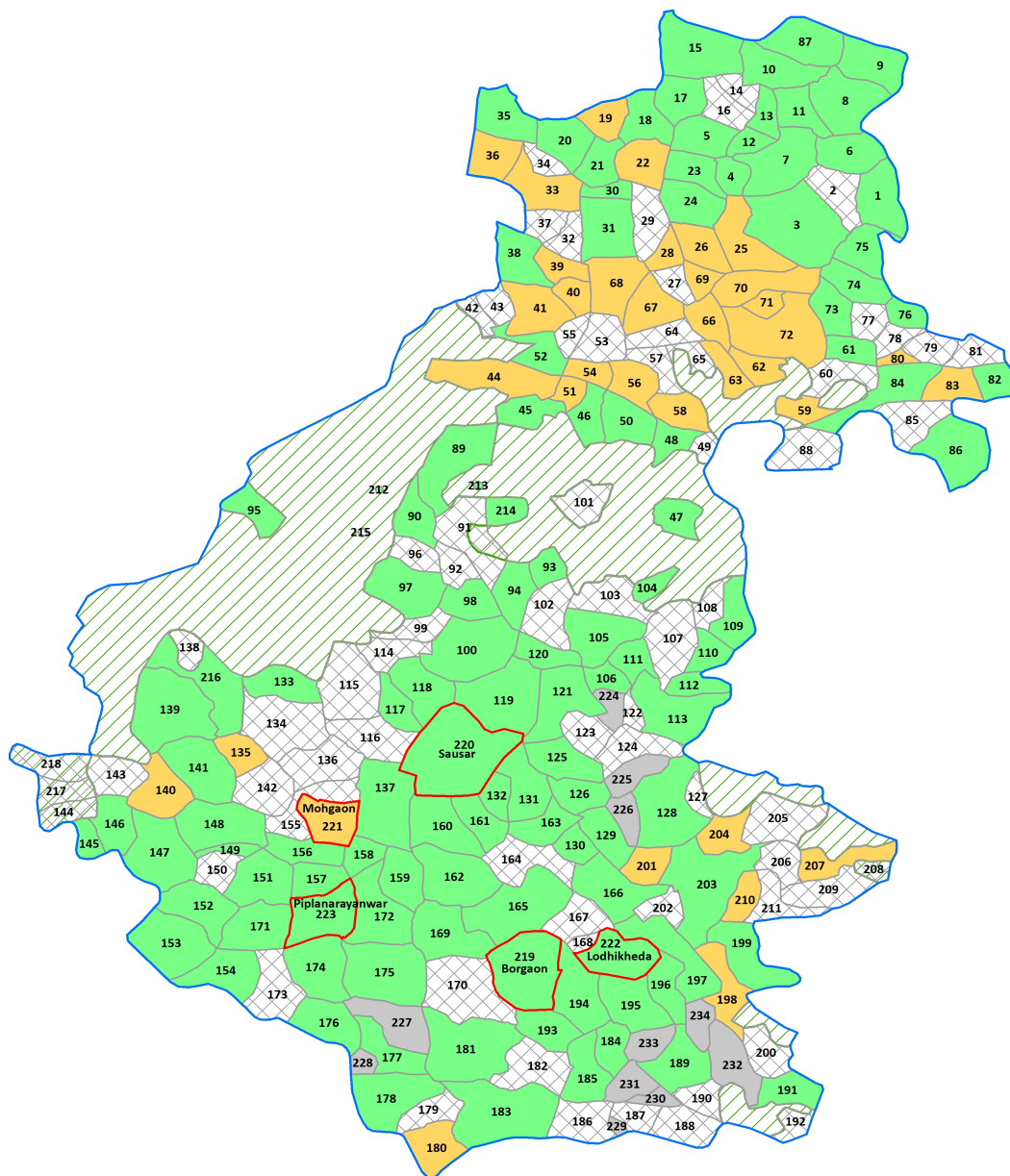
All rights reserved. No part of this book may be reproduced, stored in a retrieval system or transmitted in any form or by any means, mechanical photocopying, photographing, scanning, recording or otherwise without the prior written permission of the publisher. Please refer to Disclaimer at page no. 220 for the use of this publication.

Printed in India

No.	Particulars	Page No.
	<b>Introduction</b>	
1	Assembly Constituency - (Vidhan Sabha) at a Glance   Features of Assembly as per Delimitation Commission of India (2008)	1-2
	<b>Location and Political Maps</b>	
2	Location Map   Boundaries of Assembly Constituency - (Vidhan Sabha) in District   Boundaries of Assembly Constituency under Parliamentary Constituency - (Lok Sabha)   Town & Village-wise Winner Parties- 2024, 2023, 2019, 2018, 2014, 2013, 2009 and 2008	3-11
	<b>Administrative Setup (2011)</b>	
3	District   Sub-district   Towns   Villages   Inhabited Villages   Uninhabited Villages   Village Panchayat   Intermediate Panchayat	12-23
	<b>Demographics (2011)</b>	
4	Population   Households   Rural/Urban Population   Towns and Villages by Population Size   Sex Ratio (Total & 0-6 Years)   Religious Population   Social Population   Literacy Rate	24-25
	<b>Electoral Features</b>	
5	Important Dates of Last Elections Held   Electors by Gender   Service Electors   Voters   Voters Turnout   Polling Stations & Average Number of Electors per Polling Station   Electors by Age Group   Present Elected Representatives	26-31
	<b>Historical Summary Election Results</b>	
6	Vote Share of Major Parties   Winning Margin (Number & Percentage)   Polarity of Parties   Summary Result of Assembly Segment of Parliamentary Elections 2024, 2019, 2014, 2009, 2004 and 1999   Summary Result of Assembly Elections 2023, 2018, 2013, 2008, 2003, 1998, 1993, 1990, 1985, 1980, 1977, 1972, 1967, 1962, 1957 and 1952	32-55
	<b>Polling Station Level Election Results</b>	
7	Name and Number of Polling Station 2024, 2023, 2019, 2018, 2014, 2013, 2009 and 2008   Polling Station-wise Electors, Voters & Voters Turnout 2024, 2023, 2019, 2018, 2014, 2013, 2009 and 2008   Polling Station wise Elections Results 2024, 2023, 2019, 2018, 2014, 2013, 2009 and 2008	56-199
	<b>Share of Assembly Constituency</b>	
8	Share of Assembly Constituency - (Vidhan Sabha) in State, District and Parliamentary Constituency - (Lok Sabha)	200
	<b>Socio-Economic Amenities (2011)</b>	
9	Access to Administrative Units   Agricultural, Manufacturing and Industrial Commodities   Demographic Indicators   Education   Health & Manpower   Drinking Water Supply   Sanitation   Entertainment and Recreations Infrastructure   Power   Food Allocation Distribution and Marketing of Agriculture Commodities Infrastructure   Transport and Road Infrastructure   Communication   Banking and Financial Services   Land Use   Irrigation Source	202-215
10	<b>Abbreviation &amp; Sources</b>	217-218
11	<b>Disclaimer</b>	220

## Location & Political Map

### Town & Village-wise Winner Parties in Saunsar Assembly Constituency under State Assembly Election (AE) (No. 125) 2018



## Administrative Setup

### List of Village Panchayat & Intermediate Panchayat (Block) Name - 2011

Village Name	Village Panchayat Name	Intermediate Panchayat Name
Adwar	Adwar	Mohkhed
Alesur	Dhadelamal	Sausar
Ambajhiri	Sillewani	Mohkhed
Ambakhapa	Mugnapar	Sausar
Ambari	Ambadi	Sausar
Amla F.V.	Amla	Sausar
Anjani	Ikalbihari	Mohkhed
Arjunwadi	Arjunwadi	Mohkhed
Badgona Joshi	Badgona Joshi	Mohkhed
Bairagarh	Bairagarh	Sausar
Bamla	Nishan Daryab	Mohkhed
Banabakoda	Banabakoda	Sausar
Banda	Rangari Talaab	Mohkhed
Baradevi	Khapa	Sausar
Bargabodi	Khandseoni	Sausar
Beesapur Kalan	Bisapurkala	Mohkhed
Belgaon	Jam	Sausar
Berdi	Berdi	Sausar
Bhairopani	Jamuniya Mal	Mohkhed
Bhajipani Khurd	Tikadi	Mohkhed
Bhandar	Karer	Mohkhed
Bhandkhapa	Bhandkhapa	Mohkhed
Bhilapar	Bairagarh	Sausar
Bhivadoni	Sawarni Dawami	Sausar
Bhudkum	Ghoti	Sausar
Bhudkum F.V.	Ghoti	Sausar
Bhumma	Devali	Sausar
Bichhawi	Ramakona	Sausar
Bichuwa Baggu	Bichhua Baggu	Sausar

Contd....

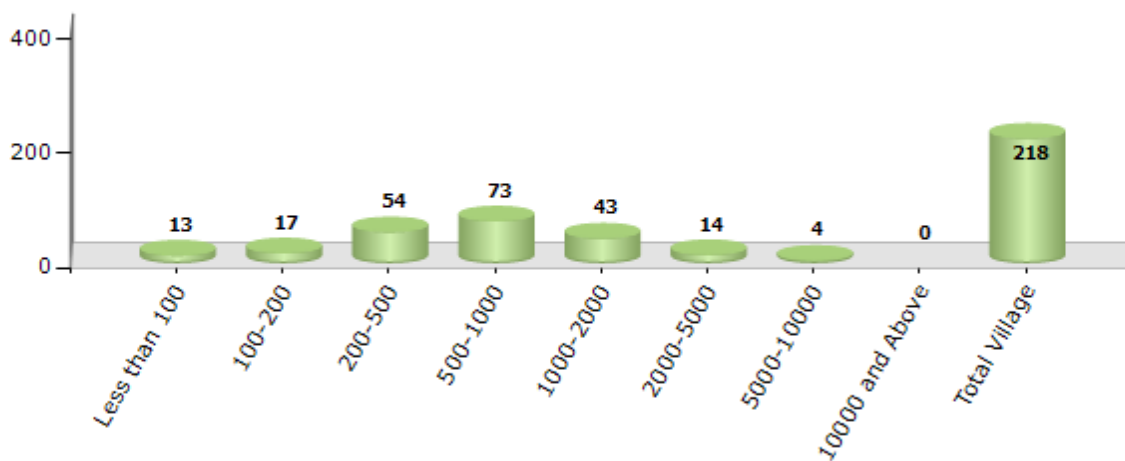


## Demographics

### Number of Villages by Population Size - 2011

Less than 100	100-200	200-500	500-1000	1000-2000	2000-5000	5000-10000	10000 and Above	Total Village
13	17	54	73	43	14	4	0	218

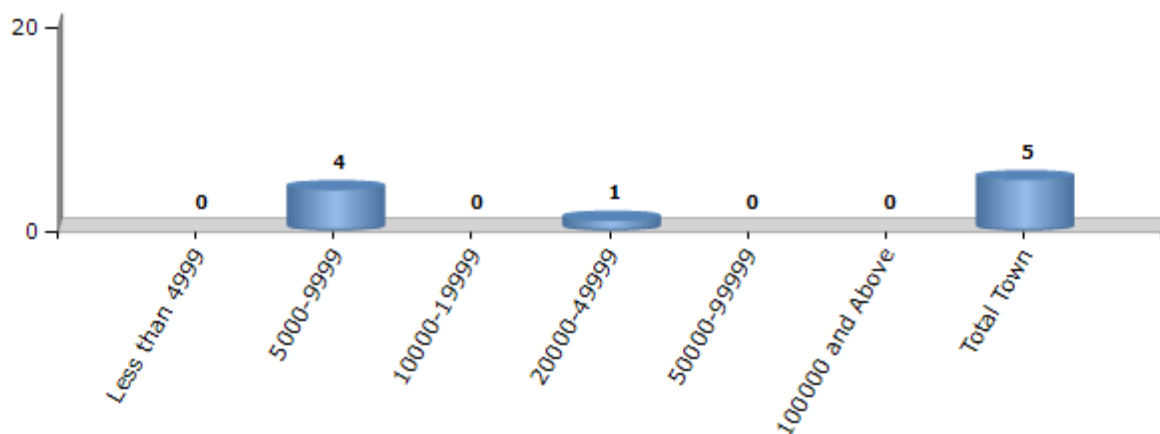
Number of Villages by Population Size - 2011



### Number of Towns by Population Size - 2011

Less than 4999	5000-9999	10000-19999	20000-49999	50000-99999	100000 and Above	Total Town
0	4	0	1	0	0	5

Number of Towns by Population Size - 2011



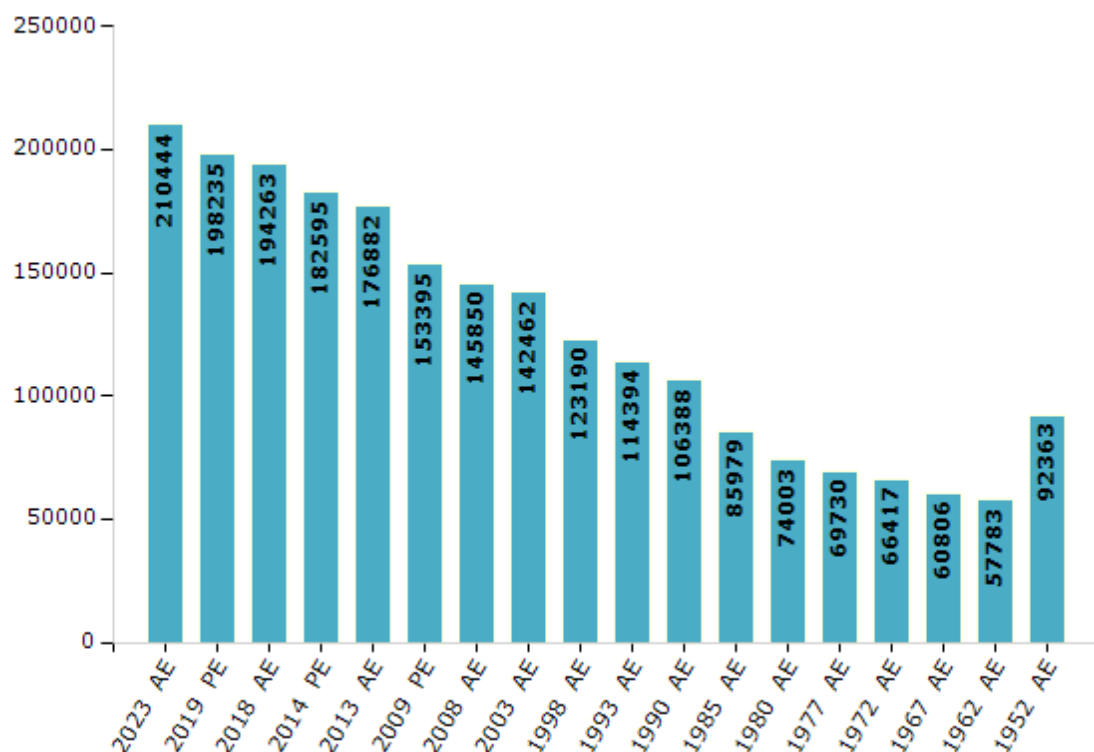
## Electoral Features

### Electors by Male & Female

Year	Male	Female	Others	Total
2023 AE	108162	102282	0	210444
2019 PE	102855	95375	5	198235
2018 AE	100732	93523	8	194263
2014 PE	95970	86621	4	182595
2013 AE	93090	83792	0	176882
2009 PE	82149	71246	-	153395
2008 AE	77656	68194	-	145850
2004 PE	-	-	-	-
2003 AE	73750	68712	-	142462
1999 PE	-	-	-	-
1998 AE	64695	58495	-	123190

Year	Male	Female	Others	Total
1993 AE	59603	54791	-	114394
1990 AE	55128	51260	-	106388
1985 AE	43788	42191	-	85979
1980 AE	37268	36735	-	74003
1977 AE	34687	35043	-	69730
1972 AE	32819	33598	-	66417
1967 AE	-	-	-	60806
1962 AE	-	-	-	57783
1957 AE	-	-	-	-
1952 AE	-	-	-	92363

Number of Electors



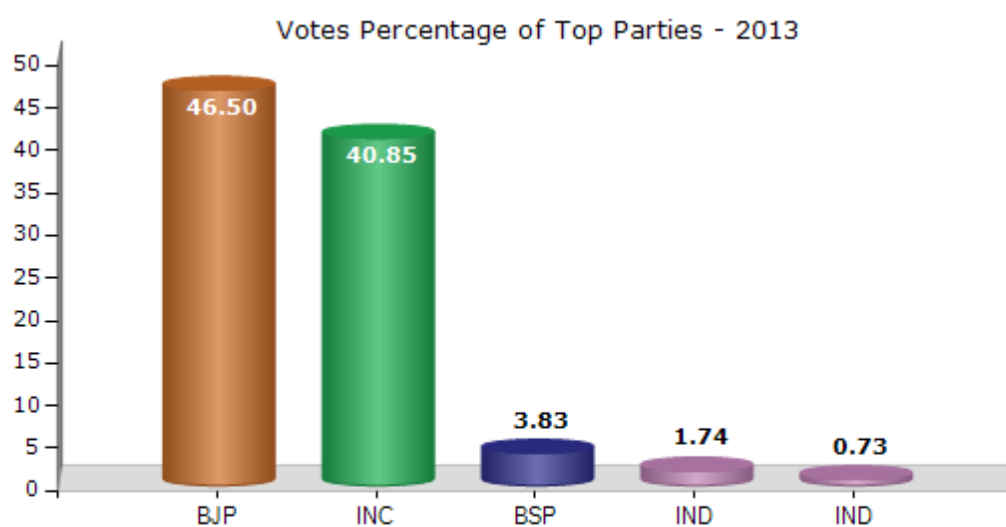
**Note :** AE : Assembly Election, PE : Assembly Segment of Parliamentary Election



## Historical Summary Election Results

### Summary Result of Assembly Election - 2013

Candidate Name	Party	Votes	Votes %
Nanabhau Mohod	BJP	69257	46.5
Bhagvat Mahajan	INC	60841	40.85
Arch.Sanjay Somkuwar	BSP	5701	3.83
Shyam Shivhare	IND	2597	1.74
Deorao Paturkar	IND	1093	0.73
Manohar Parteti	GGP	1034	0.69
Ravishankar Babu	IND	908	0.61
Yashavant Bapu Bobade	ABGP	872	0.59
Gopal Kothe	IND	839	0.56
Vikas Bansod	SHS	427	0.29
Chandrashekhar(Baba) Paradkar	IND	377	0.25
Fogal Bansod	RPI(A)	339	0.23
Sanjay Kolhatkar	SP	259	0.17
Gajanan Madke	IND	199	0.13
	NOTA	4200	2.82



## Polling Station Level Election Results

### Number and Name of Polling Stations (PS) (2018)

Number of Polling Stations	Name of Polling Stations	Number of Polling Stations	Name of Polling Stations
1	Shasakiy Prathamik Shala Bhawan, Kaksh Kamank-1 Kamthi	22	Shasakiy Prathamik Shala Bhawan Lendaghondi
2	Shasakiy Prathamik Shala Bhawan, Kaksh Kamank-2 Kamthi	23	Shasakiy Prathamik Shala Bhawan Loniya
3	Shasakiy Prathamik Shala Bhawan Kaksh Kramak 1 Chargaonkarbal	24	Govt .Prathamik Shala Bhawan Goreghat
4	Shasakiy Prathamik Shala Bhawan Kaksh Kramak 2 Chargaonkarbal	25	Shasakiy Prathamik Shala Bhawan, Gadarwada
5	Shasakiy Prathamik Shala Bhawan Kaksh Kra. 1 Rajegaon	26	Navin Prathamik Shala Bhawan Jaitpurkhurd
6	Shasakiy Prathamik Shala Bhawan Kaksh Kramak 2 Rajegaon	27	Shasakiy Prathamik Shala Bhawan Sarora
7	Shasakiy Prathamik Shala Bhawan Buchnai	28	Govt. Primary School Kaksh No. 2 Sarora
8	Shasakiy Prathamik Shala Bhawan Bhajipanikhurd	29	Gram Panchayats Bhawan Pathranai
9	Shasakiy Prathamik Shala Bhawan Kodamau	30	Shasakiy Madhyamik Shala Bhawan Jaam
10	Govt .Prathamik Shala Bhawan Palamau	31	Shasakiy Uchchatar Madhyamik Shala Bhawan Jaam
11	Shasakiy Prathamik Shala Bhawan Badagonajoshi	32	Sha. Prath.Shala Bhawan Umariyadalel
12	Shasakiy Prathamik Shala Bhawan Kaksh No.1 Khunajhirkala	33	Shasakiy Prathamik Shala Bhawan Mohkhed
13	Shasakiy Prathamik Shala Bhawan Kaksh No.2 Khunajhirkala	34	Navin Madhyamik Shala Bhawan Mohkhed
14	Shasakiy Madhyamik Shala Bhawan Kakha Kamank-1 Linga	35	Shasakiy Prathamik Kanya Shala Bhawan Mohkhed
15	Shasakiy Madhyamik Shala Bhawankaksh Kamank-1 Linga	36	Shasakiy Prathamik Shala Bhawan Gadmau
16	Shasakiy Kanya Prathamik Shala Bhawan Linga	37	Sha .Prathamik Shala Bhawan Purvi Khand Mau
17	Shasakiy Prathamik Shala Bhawan Shikarpur	38	Shasakiy Prathamik Shala Bhawan Pashchimi Khand Mau
18	Shasakiy Prathamik Shala Bhawan Murmari	39	Shasakiy Prathamik Shala Bhawan Khedi
19	Shasakiy Prathamik Shala Bhawan Kukadachiman	40	Shasakiy Prathamik Shala Bhawan Ekalbihari
20	Shasakiy Madhyamik Shala Bhawan Arjunwadi	41	Shasakiy Navin Madhyamik Shala Bhawan Kaksh Kamank-1 Umranala
21	Shasakiy Prathamik Shala Bhawan, Pounari	42	Shasakiy Prathamik Shala Bhawan Umranala

Contd....

## Polling Station Level Election Results

### Polling Station-wise Votes Secured by Overall Top Five Parties in Saunsar Assembly in Assembly Election (AE) under Chhindwara Parliamentary Constituency in Madhya Pradesh (2018)

Number of Polling Station	Winner - Vijay Revnath Chore (INC)	Runner-up - Nanabhau Mohod (BJP)	3rd - Anil Gurve (BSP)	4th - Praveen Leeladhar Balang (IND)	5th - Kawdeti Rameshwar (GGP)	NOTA	Other	Total Votes Secured
36	197	531	8	11	3	2	66	818
37	287	486	3	18	2	4	53	853
38	281	501	6	11	2	4	67	872
39	136	380	4	9	0	5	37	571
40	363	481	7	5	2	4	52	914
41	338	372	3	7	0	2	45	767
42	253	397	3	5	0	3	26	687
43	272	368	4	1	1	3	23	672
44	312	243	3	1	0	1	28	588
45	197	309	1	1	0	1	38	547
46	167	411	3	9	0	4	34	628
47	195	258	3	4	0	1	28	489
48	421	185	1	16	1	1	23	648
49	188	288	3	4	4	1	24	512
50	205	279	6	6	0	1	17	514
51	264	289	5	8	5	3	44	618
52	393	409	6	11	2	1	39	861
53	364	317	5	6	2	1	72	767
54	372	345	4	8	2	3	33	767
55	494	332	6	8	0	1	34	875
56	370	321	0	2	4	1	26	724
57	258	199	5	2	0	0	29	493
58	367	188	2	8	4	1	14	584
59	259	272	3	2	2	1	34	573
60	174	365	7	8	0	4	59	617
61	170	376	13	10	0	3	53	625
62	284	367	6	17	0	1	37	712
63	245	306	1	11	0	3	41	607
64	144	399	3	8	1	0	25	580
65	225	405	2	18	1	4	27	682
66	177	361	5	7	8	1	47	606
67	191	189	4	9	38	4	36	471
68	94	244	9	4	194	5	64	614
69	317	240	8	13	51	1	54	684
70	172	243	2	5	31	1	13	467

Contd....

## Polling Station Level Election Results

**Winner, Runner-up and 3rd Party Position & Winning Margin According to Polling Stations in Saunsar Assembly in Assembly Election (AE) under Chhindwara Parliamentary Constituency in Madhya Pradesh (2018)**

Polling Station Number	Winner Party	Winner Votes (%)	Runner-up Party	Runner-up Votes (%)	Winning Margin Votes (%)	Third Party	Third Party Votes (%)	Other Votes (%)
67	INC	191 (40.55)	BJP	189 (40.13)	2 (0.42)	GGP	38 (8.07)	53 (11.25)
68	BJP	244 (39.74)	GGP	194 (31.6)	50 (8.14)	INC	94 (15.31)	82 (13.36)
69	INC	317 (46.35)	BJP	240 (35.09)	77 (11.26)	GGP	51 (7.46)	76 (11.11)
70	BJP	243 (52.03)	INC	172 (36.83)	71 (15.2)	GGP	31 (6.64)	21 (4.5)
71	INC	263 (50.67)	BJP	141 (27.17)	122 (23.5)	GGP	84 (16.18)	31 (5.97)
72	BJP	289 (46.76)	INC	257 (41.59)	32 (5.17)	IND (MMK)	14 (2.27)	58 (9.39)
73	INC	361 (59.18)	BJP	187 (30.66)	174 (28.52)	IND (ST)	12 (1.97)	50 (8.2)
74	INC	373 (62.48)	BJP	149 (24.96)	224 (37.52)	IND (PLB)	13 (2.18)	62 (10.39)
75	INC	184 (79.31)	BJP	24 (10.34)	160 (68.97)	IND (YVB)	6 (2.59)	18 (7.76)
76	BJP	176 (43.56)	INC	170 (42.08)	6 (1.48)	IND (PLB)	16 (3.96)	42 (10.4)
77	BJP	345 (54.68)	INC	195 (30.9)	150 (23.78)	GGP	14 (2.22)	77 (12.2)
78	BJP	412 (50.55)	INC	334 (40.98)	78 (9.57)	RAPTY	14 (1.72)	55 (6.75)
79	BJP	403 (62.87)	INC	196 (30.58)	207 (32.29)	RAPTY	6 (0.94)	36 (5.62)
80	INC	276 (50.74)	BJP	229 (42.1)	47 (8.64)	IND (MMK)	9 (1.65)	30 (5.51)
81	INC	267 (44.28)	BJP	257 (42.62)	10 (1.66)	GGP	11 (1.82)	68 (11.28)
82	INC	231 (67.74)	BJP	85 (24.93)	146 (42.81)	GGP	7 (2.05)	18 (5.28)
83	BJP	189 (45.32)	INC	167 (40.05)	22 (5.27)	GGP	32 (7.67)	29 (6.95)
84	INC	330 (53.4)	BJP	228 (36.89)	102 (16.51)	BSP	9 (1.46)	51 (8.25)
85	BJP	210 (44.68)	INC	197 (41.91)	13 (2.77)	GGP	24 (5.11)	39 (8.3)
86	INC	389 (61.36)	BJP	148 (23.34)	241 (38.02)	GGP	22 (3.47)	75 (11.83)
87	BJP	261 (65.74)	INC	92 (23.17)	169 (42.57)	IND (MMK)	12 (3.02)	32 (8.06)
88	BJP	267 (42.31)	INC	250 (39.62)	17 (2.69)	IND (PLB)	20 (3.17)	94 (14.9)
89	INC	371 (47.75)	BJP	331 (42.6)	40 (5.15)	IND (PLB)	16 (2.06)	59 (7.59)
90	INC	276 (48.94)	BJP	202 (35.82)	74 (13.12)	BSP	18 (3.19)	68 (12.06)
91	INC	574 (66.82)	BJP	173 (20.14)	401 (46.68)	IND (PLB)	38 (4.42)	74 (8.61)
92	INC	455 (50.67)	BJP	364 (40.53)	91 (10.14)	IND (YVB)	14 (1.56)	65 (7.24)
93	INC	322 (64.66)	BJP	130 (26.1)	192 (38.56)	IND (PLB)	12 (2.41)	34 (6.83)
94	INC	571 (58.03)	BJP	234 (23.78)	337 (34.25)	BSP	55 (5.59)	124 (12.6)
95	INC	392 (52.34)	BJP	303 (40.45)	89 (11.89)	IND (PLB)	18 (2.4)	36 (4.81)
96	INC	276 (48.59)	BJP	235 (41.37)	41 (7.22)	IND (PLB)	16 (2.82)	41 (7.22)
97	BJP	303 (43.85)	INC	295 (42.69)	8 (1.16)	IND (PLB)	13 (1.88)	80 (11.58)
98	INC	323 (54.29)	BJP	215 (36.13)	108 (18.16)	BSP	19 (3.19)	38 (6.39)
99	BJP	355 (49.79)	INC	314 (44.04)	41 (5.75)	BSP	13 (1.82)	31 (4.35)

Contd....

## Socio-Economic Amenities - Rural

### Access to Education Facilities

Particulars	Number of Village (% of Population)				
	Available	Not Available	If Not Available (Distance of Nearest Facility)		
			A	B	C
Govt. Primary School	185 (97)	33 (3)	22 (1)	2 (0)	0 (0)
Private Primary School	41 (40)	177 (60)	0 (0)	0 (0)	0 (0)
Govt. Middle School	90 (70)	128 (30)	93 (22)	15 (3)	2 (0)
Private Middle School	33 (40)	185 (60)	0 (0)	0 (0)	0 (0)
Govt. Secondary School	39 (45)	179 (55)	86 (26)	47 (13)	13 (3)
Private Secondary School	15 (25)	203 (75)	6 (1)	4 (2)	0 (0)
Govt. Senior Secondary School	28 (38)	190 (62)	58 (19)	51 (17)	33 (10)
Private Senior Secondary School	8 (14)	210 (86)	4 (1)	3 (1)	0 (0)
Govt. Arts and Science Degree College	0 (0)	218 (100)	6 (5)	19 (12)	158 (66)
Private Arts and Science Degree College	1 (4)	217 (96)	0 (0)	0 (0)	0 (0)
Govt. Engineering College	0 (0)	218 (100)	0 (0)	0 (0)	150 (73)
Private Engineering College	0 (0)	218 (100)	0 (0)	1 (0)	5 (1)
Govt. Medicine College	0 (0)	218 (100)	0 (0)	0 (0)	154 (68)
Private Medicine College	0 (0)	218 (100)	0 (0)	0 (0)	0 (0)
Govt. Management Institute	0 (0)	218 (100)	1 (1)	3 (2)	106 (44)
Private Management Institute	0 (0)	218 (100)	0 (0)	0 (0)	0 (0)
Govt. Polytechnic	0 (0)	218 (100)	0 (0)	5 (4)	213 (96)
Private Polytechnic	0 (0)	218 (100)	0 (0)	0 (0)	0 (0)
Govt. Vocational Training School/ITI	0 (0)	218 (100)	0 (0)	5 (4)	120 (51)
Private Vocational Training School/ITI	0 (0)	218 (100)	5 (5)	11 (7)	77 (33)
Govt. Non Formal Training Centre	0 (0)	218 (100)	0 (0)	5 (4)	211 (96)
Private Non Formal Training Centre	0 (0)	218 (100)	0 (0)	0 (0)	0 (0)
Govt. School For Disabled	0 (0)	218 (100)	2 (1)	5 (3)	168 (77)
Private School For Disabled	0 (0)	218 (100)	0 (0)	0 (0)	0 (0)
Government Others	0 (0)	218 (100)	0 (0)	5 (4)	213 (96)
Private Others	0 (0)	218 (100)	0 (0)	0 (0)	0 (0)

Note : Distance A : Less than 5 km; B : Between 5-10 km; C : 10+ km.; Source : Data Analysis is based on 2011 Census.

## DISCLAIMER

The Terms of Use and Disclaimer of Datanet India Private Limited (hereinafter referred to as "Datanet") for use of this analysis report of **Saunsar Assembly Constituency (Saunsar Vidhan Sabha)** :-

1. **Assembly Factbook™** is a Registered Trade Mark owned by Datanet.
2. All the maps are sketched and graphical representation only and have not been drawn to the scale and also not to represent the actual geographical area or boundary of the unit.
3. The data for the aforesaid analysis is based on authentic sources and has been culled from the various publications of Census, CSO and NSSO for district and block level data, various central and state government departments, Central & State Elections Commissions and the concerned Returning Officers' releases, Electoral Rolls, Election results and allied publications, internal assessment, surveys, estimates and analysis. Therefore, certain adjustment of data at micro level may have been done to arrive closer to the macro data.
4. Data have been provided on an "As Is" and "As AVAILABLE" basis
5. The colours shown in the maps or diagram and charts of a particular party, alliance or AC are indicative and do not represent them.
6. This publication which includes maps, sheets, graphs and data would be the property under copyright of Datanet only. The user may use these for its internal study, analysis and research purposes. It's public display, re-selling or any commercial uses by the user are not allowed.
7. Datanet has taken due care and caution in compilation and processing of data and allied information, but does not guarantee the accuracy, adequacy or completeness of any information/analysis and will be not responsible for any errors or omissions or for the results obtained from the use of such information/analysis.
8. All the contents for the publication have been culled from various authentic sources and Datanet reasonably believes such sources to be reliable, but does not make any representations, express or implied as to the accuracy or fitness of use of such information. The information or contents of the information/analysis do not constitute advice and should not be relied upon in making (or refraining from making) any decision. Any reliance placed upon the information provided by Datanet is the sole responsibility and strictly at the user's risk.
9. In no event will Datanet be liable for any damages (including, without limitation, damages for loss of business projects, or loss of profits) arising in contract, tort or otherwise from the use of or inability to use any of its contents, or from any action taken (or refrained from being taken) as a result of using the analysis or any of its contents. Datanet its directors, owners, editors, officials, employees, distributor and agents or any associate will not be liable for any errors in the information contained or any consequences arising from the use of the contents of the provided information/analysis.
10. If any provision of these terms and conditions is held invalid or illegal or unenforceable for any reason by any court of competent jurisdiction, such provision shall be severed and the remainder of provisions of the terms and conditions shall continue in full force and effect as if the Term of Use had been executed with the invalid, illegal or unenforceable provision eliminated.
11. If there are any discrepancies in the information provided, please bring it to attention of Datanet for suitable rectification measures.

**Buy Online This Complete Book At**  
**Indiastat Publication Book Store**

[www.indiastatpublications.com](http://www.indiastatpublications.com)

or go directly at

[http://www.indiastatpublications.com/  
Assembly\\_factbook/Madhya\\_Pradesh/Chhindwara/ Saunsar](http://www.indiastatpublications.com/Assembly_factbook/Madhya_Pradesh/Chhindwara/Saunsar)



 **indiastat**elections

ISBN : 978-93-6219-354-4



9 789362 193544