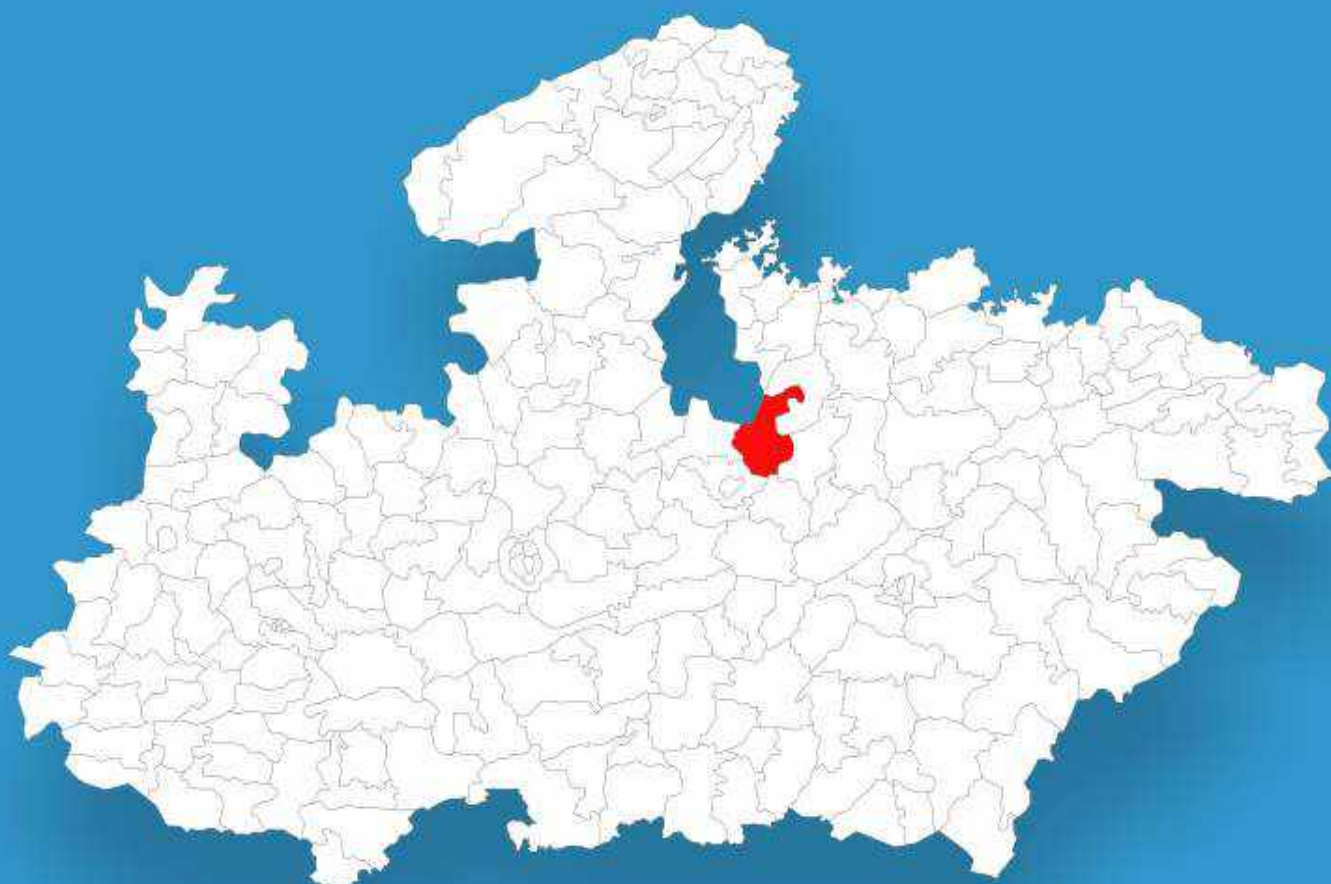




Madhya Pradesh

Assembly Factbook™

Banda Assembly Constituency



Key Electoral Data of Banda
Assembly Constituency (Vidhan Sabha)

Madhya Pradesh

Assembly Factbook™

Banda Assembly Constituency



Banda Vidhan Sabha

Editor & Director

Dr. R.K. Thukral

Research Editor

Dr. Shafeeq Rahman

Compiled, Researched and Published by Datanet India Pvt. Ltd.

D-100, 1st Floor,

Okhla Industrial Area, Phase-I,
New Delhi- 110020.

Ph.: 91-11- 43580781-84

Email : support@indiastatpublications.com

Website : www.indiastatelections.com

Online Book Store :

www.indiastatpublications.com

Report No. : AFB/MP-042-0125

ISBN : 978-93-87165-09-0

First Edition : January, 2018

Eighth Updated Edition : January, 2025

Price : Rs. 11500/-

US\$ 310

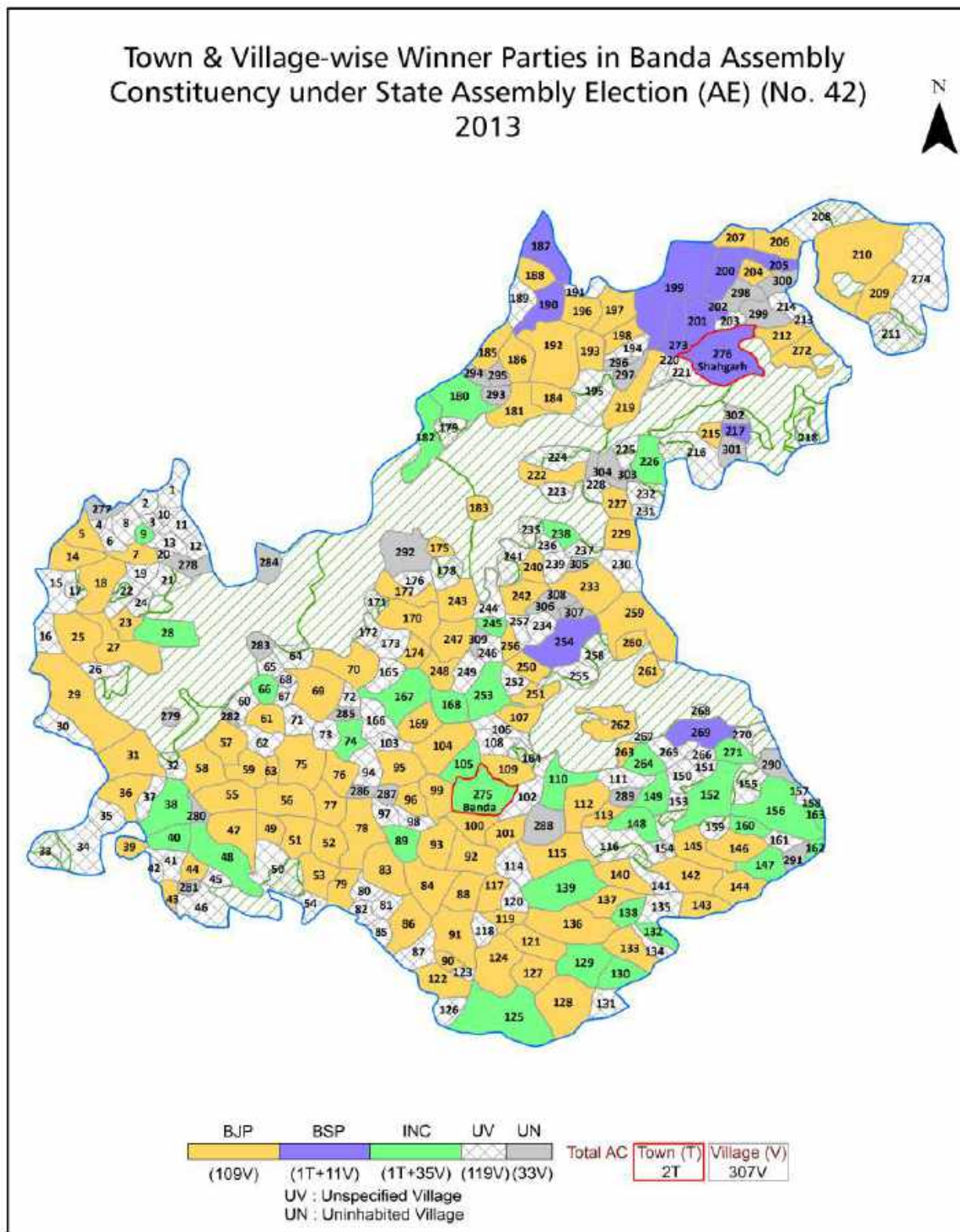
© Datanet India Pvt. Ltd.

All rights reserved. No part of this book may be reproduced, stored in a retrieval system or transmitted in any form or by any means, mechanical photocopying, photographing, scanning, recording or otherwise without the prior written permission of the publisher. Please refer to Disclaimer at page no. 233 for the use of this publication.

Printed in India

No.	Particulars	Page No.
	Introduction	
1	Assembly Constituency - (Vidhan Sabha) at a Glance Features of Assembly as per Delimitation Commission of India (2008)	1-2
	Location and Political Maps	
2	Location Map Boundaries of Assembly Constituency - (Vidhan Sabha in District Boundaries of Assembly Constituency under Parliamentary Constituency - (Lok Sabha) Town & Village-wise Winner Parties- 2024, 2023, 2019, 2018, 2014, 2013, 2009 and 2008	3-11
	Administrative Setup (2011)	
3	District Sub-district Towns Villages Inhabited Villages Uninhabited Villages Village Panchayat Intermediate Panchayat	12-26
	Demographics (2011)	
4	Population Households Rural/Urban Population Towns and Villages by Population Size Sex Ratio (Total & 0-6 Years) Religious Population Social Population Literacy Rate	27-28
	Electoral Features	
5	Important Dates of Last Elections Held Electors by Gender Service Electors Voters Voters Turnout Polling Stations & Average Number of Electors per Polling Station Electors by Age Group Present Elected Representatives	29-34
	Historical Summary Election Results	
6	Vote Share of Major Parties Winning Margin (Number & Percentage Polarity of Parties Summary Result of Assembly Segment of Parliamentary Elections 2024, 2019, 2014, 2009, 2004 and 1999 Summary Result of Assembly Elections 2023, 2018, 2013, 2008, 2003, 1998, 1993, 1990, 1985, 1980, 1977, 1972, 1967, 1962, 1957 and 1952	35-58
	Polling Station Level Election Results	
7	Name and Number of Polling Station 2024, 2023, 2019, 2018, 2014, 2013, 2009 and 2008 Polling Station-wise Electors, Voters & Voters Turnout 2024, 2023, 2019, 2018, 2014, 2013, 2009 and 2008 Polling Station wise Elections Results 2024, 2023, 2019, 2018, 2014, 2013, 2009 and 2008	59-211
	Share of Assembly Constituency	
8	Share of Assembly Constituency - (Vidhan Sabha) in State, District and Parliamentary Constituency - (Lok Sabha)	212
	Socio-Economic Amenities (2011)	
9	Access to Administrative Units Agricultural, Manufacturing and Industrial Commodities Demographic Indicators Education Health & Manpower Drinking Water Supply Sanitation Entertainment and Recreations Infrastructure Power Food Allocation Distribution and Marketing of Agriculture Commodities Infrastructure Transport and Road Infrastructure Communication Banking and Financial Services Land Use Irrigation Source	214-228
10	Abbreviation & Sources	230-231
11	Disclaimer	233

Location & Political Map



Administrative Setup

List of Village Panchayat & Intermediate Panchayat (Block) Name - 2011

Village Name	Village Panchayat Name	Intermediate Panchayat Name
Abdapur	Bamhori Sagar	Banda
Adavan	Adavan (P)	Shahgarh
Agara	Neguwan (P)	Shahgarh
Alampur	Barayatha (P)	Shahgarh
Alampur Bheda	Chhapri	Banda
Amarmaoh	Amarmau	Shahgarh
Bagaich	Adavan (P)	Shahgarh
Bagodha	Bamhori Jagdish	Banda
Bagpura	Rechai Sagar	Banda
Bagrodha	Bagrodha (P)	Shahgarh
Bagrohi	Bagrohi (P)	Shahgarh
Balyalpura	Adavan (P)	Shahgarh
Bamana	Bamana	Banda
Bamhori Jagdish	Bamhori Jagdish	Banda
Bamhori Mafi	Jharai	Banda
Bamhori Sagar	Bamhori Sagar	Banda
Bamhori Shahgarh	Dulona (P)	Shahgarh
Bamhorikhurd	Bamhori Khurd	Banda
Bamnora	Bamnora (P)	Shahgarh
Bamura Bheda	Bamoor Bheda	Banda
Bamura Binaika	Kotia	Banda
Bankari	Jalampur	Shahgarh
Bara	Bara	Banda
Baraj	Baraj (P)	Shahgarh
Barayatha	Barayatha (P)	Shahgarh
Barethi	Barethi (P)	Shahgarh
Barguwan	Adavan (P)	Shahgarh
Barkhera	Saliyakalan	Banda
Barkhera Bheda	Larethi	Banda

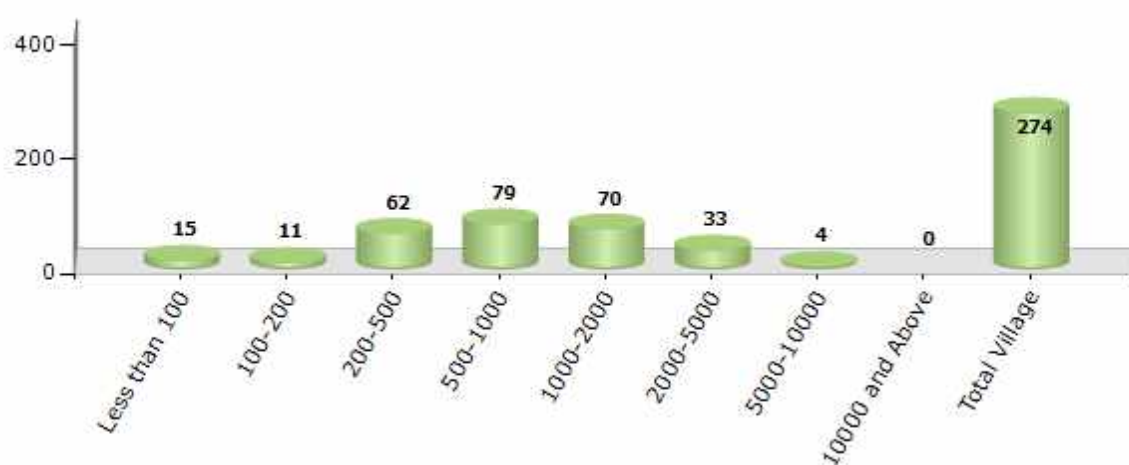
Contd....

Demographics

Number of Villages by Population Size - 2011

Less than 100	100-200	200-500	500-1000	1000-2000	2000-5000	5000-10000	10000 and Above	Total Village
15	11	62	79	70	33	4	0	274

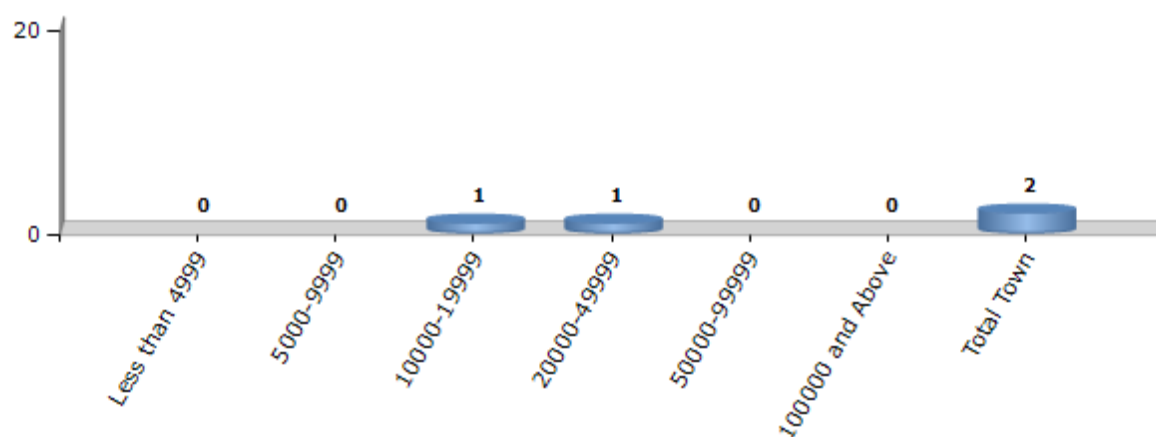
Number of Villages by Population Size - 2011



Number of Towns by Population Size - 2011

Less than 4999	5000-9999	10000-19999	20000-49999	50000-99999	100000 and Above	Total Town
0	0	1	1	0	0	2

Number of Towns by Population Size - 2011

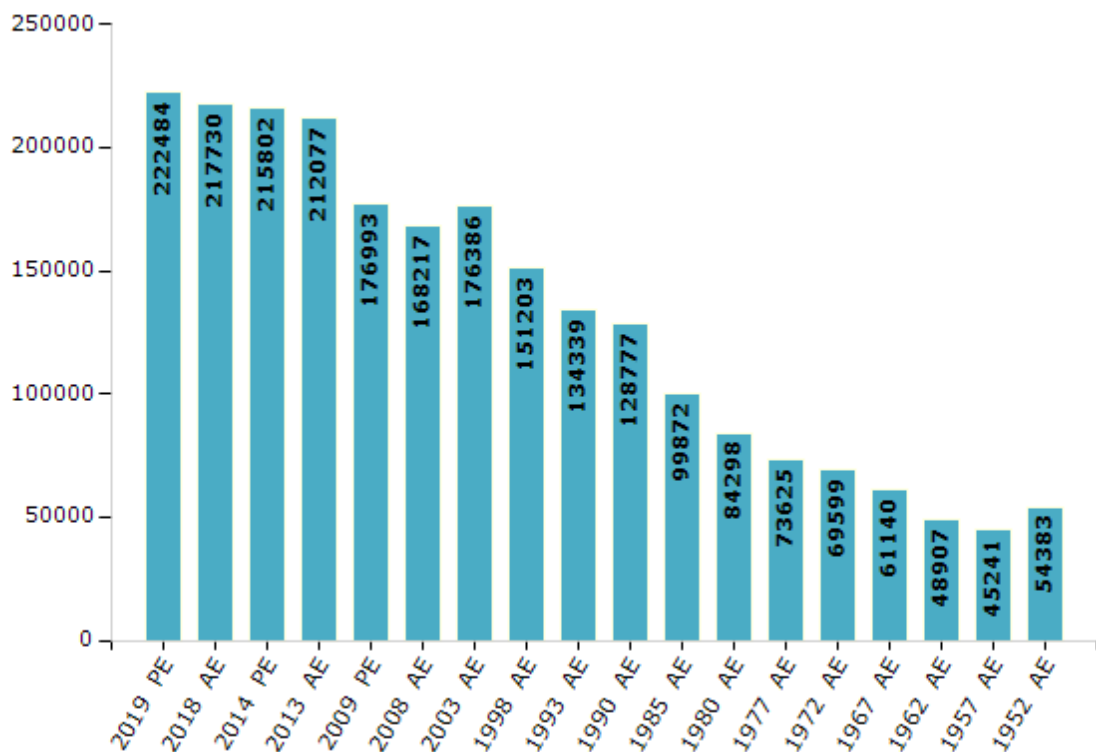


Electoral Features

Electors by Male & Female

Year	Male	Female	Others	Total	Year	Male	Female	Others	Total
2019 PE	119268	103214	2	222484	1993 AE	70787	63552	-	134339
2018 AE	116565	101163	2	217730	1990 AE	67221	61556	-	128777
2014 PE	116399	99402	1	215802	1985 AE	51613	48259	-	99872
2013 AE	114534	97543	0	212077	1980 AE	43230	41068	-	84298
2009 PE	96476	80517	-	176993	1977 AE	37408	36217	-	73625
2008 AE	91240	76977	-	168217	1972 AE	35468	34131	-	69599
2004 PE	-	-	-	-	1967 AE	-	-	-	61140
2003 AE	94751	81635	-	176386	1962 AE	-	-	-	48907
1999 PE	-	-	-	-	1957 AE	-	-	-	45241
1998 AE	81054	70149	-	151203	1952 AE	-	-	-	54383

Number of Electors

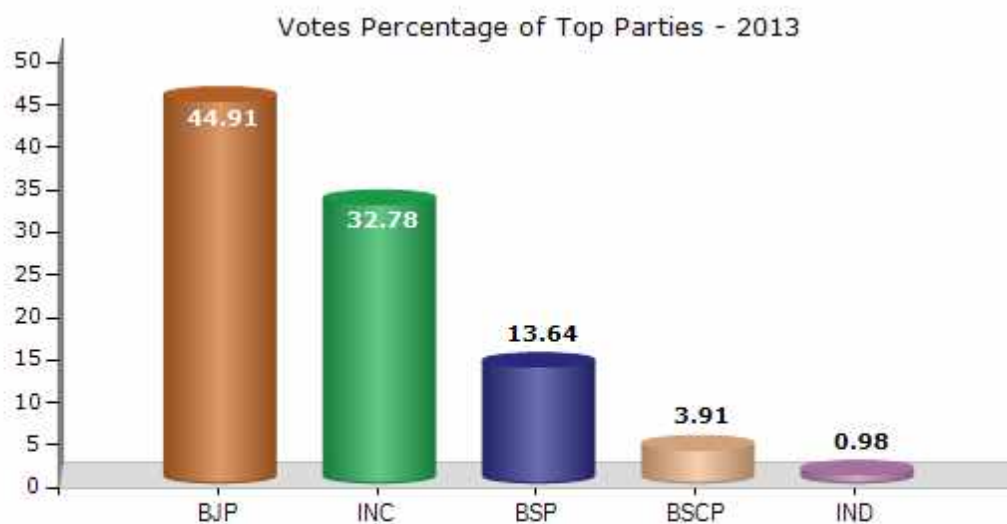


Note : AE : Assembly Election, PE : Assembly Segment of Parliamentary Election

Historical Summary Election Results

Summary Result of Assembly Election - 2013

Candidate Name	Party	Votes	Votes %
Harvansh (Sukku Bhaiya)	BJP	66203	44.91
Narayan Prajapati	INC	48323	32.78
Gulabchand Golan	BSP	20101	13.64
Niran Singh Lodhi	BSCP	5770	3.91
Bhagwan Das Thakur	IND	1442	0.98
Mahendra Ahirwar	IND	1166	0.79
Mahendra Singh Rajpoot	SP	727	0.49
Shri Jagdish Jatav GADAR	IND	712	0.48
Gajraj (Gajju Bhaiya)	IND	425	0.29
	NOTA	2552	1.73



Polling Station Level Election Results

Number and Name of Polling Stations (PS) (2018)

Number of Polling Stations	Name of Polling Stations	Number of Polling Stations	Name of Polling Stations
1	Govt. Boys Primary School Building Saji	22	Primary Boys School Building Patan
2	Govt. Middle School Building Saji	23	Gram Panchayat Building East Part Patan
3	Gram Panchayat Building Sesaimafi	24	Primary Boys School Building Hindoriya
4	Primary Boys School .Building Bamhauri Maphi	25	Middle School Building Binayaka
5	Samudayik Bhavan Dhamoni Salaiyakalan	26	Govt. Middle School Building Extra Room Binayaka
6	Samudayik Bhavan Dhamoni	27	Gram Panchayat Building Rakh
7	Primary Boys School Building Kalaraho	28	Govt. Primary School Building Rakh
8	Primary Boys School Building Bajreda	29	Primary Boys School Building Southern Part Bhusa Kamalapur
9	Govt Primary School Building Bamhori Jagdish	30	Primary School Building Khiriya Binaika
10	Govt. Primary School Building Extra Room Bamhori Jagdish	31	High School Magardha
11	Govt. Primary School Building Pathriya Gound	32	Middle School Building Magardha
12	P S Building Dhad	33	Primary Boys School New Building Hanauta Uvari
13	Middle School New Building Pidaru	34	Govt. Purva Middle School Building Uldan
14	Gram Panchayat Building Pidaru	35	Govt. Middle School Building Uldan
15	Govt. Primary School Building Todi	36	Primary Boys School Building Pipariya Illai
16	Primary Boys School Building Baharoul	37	Govt. Middle School Building Extra Room Pipriya Illai
17	Govt. Middle School Building New Room Bahrol	38	Primary Boys School Building Kull
18	Primary Boys School Building Besali	39	Govt. Middle School Building Additional Room Kulla
19	Govt. Primary School Building Extra Room Mamda	40	Primary Boys School Building Bilahani
20	Primary Boys School Building Roda	41	Primary School Building Mau
21	Govt. Primary Boys School Building Extra Room Roda	42	Middle School Building Rakhasi

Contd....

Polling Station Level Election Results

Polling Station-wise Votes Secured by Overall Top Five Parties in Banda Assembly in Assembly Election (AE) under Damoh Parliamentary Constituency in Madhya Pradesh (2018)

Number of Polling Station	Winner - Tarbar Singh (Bantu Bhaiya) (INC)	Runner-up - Harvansh Singh Rathore (Sukku Bhaiya) (BJP)	3rd - Aheer Ramakant Yadav (BSP)	4th - Pushpend Singh (BSCP)	5th - Ramdas Ahirwar (IND)	NOTA	Other	Total Votes Secured
36	243	178	42	3	9	10	10	495
37	185	241	93	4	8	5	20	556
38	249	185	18	9	5	7	20	493
39	277	67	65	16	1	2	3	431
40	336	317	21	5	4	6	24	713
41	189	483	23	9	5	5	13	727
42	375	147	12	10	1	4	1	550
43	225	116	7	2	1	4	13	368
44	417	45	14	0	3	11	2	492
45	397	57	7	0	3	2	3	469
46	202	153	30	3	6	4	12	410
47	429	132	46	8	7	18	9	649
48	310	241	6	2	4	14	15	592
49	301	188	110	3	4	8	7	621
50	308	143	17	3	4	6	10	491
51	323	264	9	7	3	6	16	628
52	348	146	4	4	1	7	7	517
53	667	117	24	17	2	7	7	841
54	535	178	6	9	5	12	11	756
55	397	221	13	7	4	5	10	657
56	483	310	29	43	2	7	12	886
57	365	178	18	12	3	10	9	595
58	694	76	7	6	0	14	9	806
59	171	230	3	1	3	2	5	415
60	259	224	5	2	1	4	9	504
61	220	347	7	1	0	4	7	586
62	297	259	3	4	4	4	10	581
63	181	294	14	22	5	10	8	534
64	450	245	15	9	3	15	12	749
65	428	427	56	16	6	12	17	962
66	291	296	13	10	3	5	6	624
67	310	258	10	22	0	4	3	607
68	345	125	7	10	3	4	6	500
69	254	92	64	3	1	6	12	432
70	270	243	8	4	5	5	11	546

Contd....

Polling Station Level Election Results

Winner, Runner-up and 3rd Party Position & Winning Margin According to Polling Stations in Banda Assembly in Assembly Election (AE) under Damoh Parliamentary Constituency in Madhya Pradesh (2018)

Polling Station Number	Winner Party	Winner Votes (%)	Runner-up Party	Runner-up Votes (%)	Winning Margin Votes (%)	Third Party	Third Party Votes (%)	Other Votes (%)
67	INC	310 (51.07)	BJP	258 (42.5)	52 (8.57)	BSCP	22 (3.62)	17 (2.8)
68	INC	345 (69)	BJP	125 (25)	220 (44)	BSCP	10 (2)	20 (4)
69	INC	254 (58.8)	BJP	92 (21.3)	162 (37.5)	BSP	64 (14.81)	22 (5.09)
70	INC	270 (49.45)	BJP	243 (44.51)	27 (4.94)	BSP	8 (1.47)	25 (4.58)
71	INC	239 (54.32)	BJP	169 (38.41)	70 (15.91)	BSP	14 (3.18)	18 (4.09)
72	INC	255 (51.31)	BJP	200 (40.24)	55 (11.07)	BSP	6 (1.21)	36 (7.24)
73	INC	484 (72.24)	BJP	144 (21.49)	340 (50.75)	BSP	17 (2.54)	25 (3.73)
74	BJP	198 (66)	INC	91 (30.33)	107 (35.67)	BSP	2 (0.67)	9 (3)
75	BJP	327 (62.76)	INC	167 (32.05)	160 (30.71)	IND (RA)	4 (0.77)	23 (4.41)
76	BJP	240 (48.1)	INC	212 (42.48)	28 (5.62)	BSP	26 (5.21)	21 (4.21)
77	INC	197 (55.49)	BJP	135 (38.03)	62 (17.46)	BSP	12 (3.38)	11 (3.1)
78	INC	311 (73.35)	BJP	99 (23.35)	212 (50)	BSP	3 (0.71)	11 (2.59)
79	INC	230 (55.56)	BJP	146 (35.27)	84 (20.29)	IND (SA)	12 (2.9)	26 (6.28)
80	INC	432 (80.3)	BJP	63 (11.71)	369 (68.59)	BSP	11 (2.04)	32 (5.95)
81	INC	451 (69.28)	BJP	139 (21.35)	312 (47.93)	BSCP	16 (2.46)	45 (6.91)
82	INC	416 (75.91)	BJP	108 (19.71)	308 (56.2)	BSP	5 (0.91)	19 (3.47)
83	INC	405 (78.19)	BJP	83 (16.02)	322 (62.17)	BSP	12 (2.32)	18 (3.47)
84	BJP	273 (49.28)	INC	241 (43.5)	32 (5.78)	BSP	12 (2.17)	28 (5.05)
85	BJP	354 (56.37)	INC	196 (31.21)	158 (25.16)	BSP	39 (6.21)	39 (6.21)
86	BJP	304 (54.19)	BSP	134 (23.89)	170 (30.3)	INC	91 (16.22)	32 (5.7)
87	INC	205 (53.81)	BJP	143 (37.53)	62 (16.28)	BSCP	17 (4.46)	16 (4.2)
88	INC	415 (73.84)	BJP	86 (15.3)	329 (58.54)	BSCP	23 (4.09)	38 (6.76)
89	INC	280 (72.16)	BJP	76 (19.59)	204 (52.57)	BSCP	11 (2.84)	21 (5.41)
90	INC	431 (71.59)	BJP	127 (21.1)	304 (50.49)	BSP	12 (1.99)	32 (5.32)
91	INC	85 (49.42)	BJP	64 (37.21)	21 (12.21)	BSCP	10 (5.81)	13 (7.56)
92	INC	287 (56.39)	BJP	188 (36.94)	99 (19.45)	BSP	18 (3.54)	16 (3.14)
93	INC	246 (53.25)	BJP	185 (40.04)	61 (13.21)	BSP	5 (1.08)	26 (5.63)
94	BJP	265 (48.18)	INC	154 (28)	111 (20.18)	BSP	109 (19.82)	22 (4)
95	BJP	327 (45.99)	INC	247 (34.74)	80 (11.25)	BSP	89 (12.52)	48 (6.75)
96	BJP	318 (51.88)	INC	230 (37.52)	88 (14.36)	BSP	30 (4.89)	35 (5.71)
97	BJP	392 (61.25)	INC	146 (22.81)	246 (38.44)	BSP	71 (11.09)	31 (4.84)
98	BJP	210 (51.47)	INC	172 (42.16)	38 (9.31)	BSP	6 (1.47)	20 (4.9)
99	INC	217 (51.54)	BSP	131 (31.12)	86 (20.42)	BJP	57 (13.54)	16 (3.8)

Contd....

Socio-Economic Amenities - Rural

Access to Education Facilities

Particulars	Number of Village (% of Population)				
	Available	Not Available	If Not Available (Distance of Nearest Facility)		
			A	B	C
Govt. Primary School	245 (98)	29 (2)	24 (1)	3 (0)	0 (0)
Private Primary School	27 (20)	247 (80)	0 (0)	0 (0)	0 (0)
Govt. Middle School	114 (70)	160 (30)	120 (23)	25 (4)	4 (1)
Private Middle School	12 (12)	262 (88)	0 (0)	0 (0)	0 (0)
Govt. Secondary School	16 (22)	258 (78)	83 (26)	124 (38)	33 (7)
Private Secondary School	8 (8)	266 (92)	2 (0)	3 (0)	0 (0)
Govt. Senior Secondary School	9 (12)	265 (88)	38 (14)	97 (36)	121 (36)
Private Senior Secondary School	2 (2)	272 (98)	0 (0)	1 (0)	1 (0)
Govt. Arts and Science Degree College	1 (2)	273 (98)	0 (0)	0 (0)	0 (0)
Private Arts and Science Degree College	3 (4)	271 (96)	0 (0)	0 (0)	0 (0)
Govt. Engineering College	0 (0)	274 (100)	3 (1)	2 (1)	240 (86)
Private Engineering College	0 (0)	274 (100)	0 (0)	0 (0)	22 (10)
Govt. Medicine College	0 (0)	274 (100)	0 (0)	0 (0)	248 (92)
Private Medicine College	0 (0)	274 (100)	0 (0)	0 (0)	0 (0)
Govt. Management Institute	0 (0)	274 (100)	0 (0)	0 (0)	0 (0)
Private Management Institute	0 (0)	274 (100)	0 (0)	0 (0)	248 (92)
Govt. Polytechnic	0 (0)	274 (100)	0 (0)	0 (0)	274 (100)
Private Polytechnic	0 (0)	274 (100)	0 (0)	0 (0)	0 (0)
Govt. Vocational Training School/ITI	0 (0)	274 (100)	0 (0)	1 (1)	241 (86)
Private Vocational Training School/ITI	1 (1)	273 (99)	0 (0)	0 (0)	31 (13)
Govt. Non Formal Training Centre	0 (0)	274 (100)	3 (0)	0 (0)	208 (77)
Private Non Formal Training Centre	1 (1)	273 (99)	0 (0)	0 (0)	62 (22)
Govt. School For Disabled	0 (0)	274 (100)	0 (0)	0 (0)	214 (76)
Private School For Disabled	1 (1)	273 (99)	0 (0)	0 (0)	20 (10)
Government Others	0 (0)	274 (100)	1 (0)	0 (0)	16 (6)
Private Others	0 (0)	274 (100)	0 (0)	0 (0)	1 (0)

Note : Distance A : Less than 5 km; B : Between 5-10 km; C : 10+ km.; Source : Data Analysis is based on 2011 Census.

DISCLAIMER

The Terms of Use and Disclaimer of Datanet India Private Limited (hereinafter referred to as "Datanet") for use of this analysis report of **Banda Assembly Constituency (Banda Vidhan Sabha)** :-

1. **Assembly Factbook™** is a Registered Trade Mark owned by Datanet.
2. All the maps are sketched and graphical representation only and have not been drawn to the scale and also not to represent the actual geographical area or boundary of the unit.
3. The data for the aforesaid analysis is based on authentic sources and has been culled from the various publications of Census, CSO and NSSO for district and block level data, various central and state government departments, Central & State Elections Commissions and the concerned Returning Officers' releases, Electoral Rolls, Election results and allied publications, internal assessment, surveys, estimates and analysis. Therefore, certain adjustment of data at micro level may have been done to arrive closer to the macro data.
4. Data have been provided on an "As Is" and "As AVAILABLE" basis
5. The colours shown in the maps or diagram and charts of a particular party, alliance or AC are indicative and do not represent them.
6. This publication which includes maps, sheets, graphs and data would be the property under copyright of Datanet only. The user may use these for its internal study, analysis and research purposes. It's public display, re-selling or any commercial uses by the user are not allowed.
7. Datanet has taken due care and caution in compilation and processing of data and allied information, but does not guarantee the accuracy, adequacy or completeness of any information/analysis and will be not responsible for any errors or omissions or for the results obtained from the use of such information/analysis.
8. All the contents for the publication have been culled from various authentic sources and Datanet reasonably believes such sources to be reliable, but does not make any representations, express or implied as to the accuracy or fitness of use of such information. The information or contents of the information/analysis do not constitute advice and should not be relied upon in making (or refraining from making) any decision. Any reliance placed upon the information provided by Datanet is the sole responsibility and strictly at the user's risk.
9. In no event will Datanet be liable for any damages (including, without limitation, damages for loss of business projects, or loss of profits) arising in contract, tort or otherwise from the use of or inability to use any of its contents, or from any action taken (or refrained from being taken) as a result of using the analysis or any of its contents. Datanet its directors, owners, editors, officials, employees, distributor and agents or any associate will not be liable for any errors in the information contained or any consequences arising from the use of the contents of the provided information/analysis.
10. If any provision of these terms and conditions is held invalid or illegal or unenforceable for any reason by any court of competent jurisdiction, such provision shall be severed and the remainder of provisions of the terms and conditions shall continue in full force and effect as if the Term of Use had been executed with the invalid, illegal or unenforceable provision eliminated.
11. If there are any discrepancies in the information provided, please bring it to attention of Datanet for suitable rectification measures.

**Buy Online This Complete Book At
Datanet India eBooks Store**

www.indiastatpublications.com

or go directly at

**[http://www.indiastatpublications.com/
Assembly_factbook/Madhya_Pradesh/Damoh/ Banda](http://www.indiastatpublications.com/Assembly_factbook/Madhya_Pradesh/Damoh/Banda)**



 **indiastat**elections

