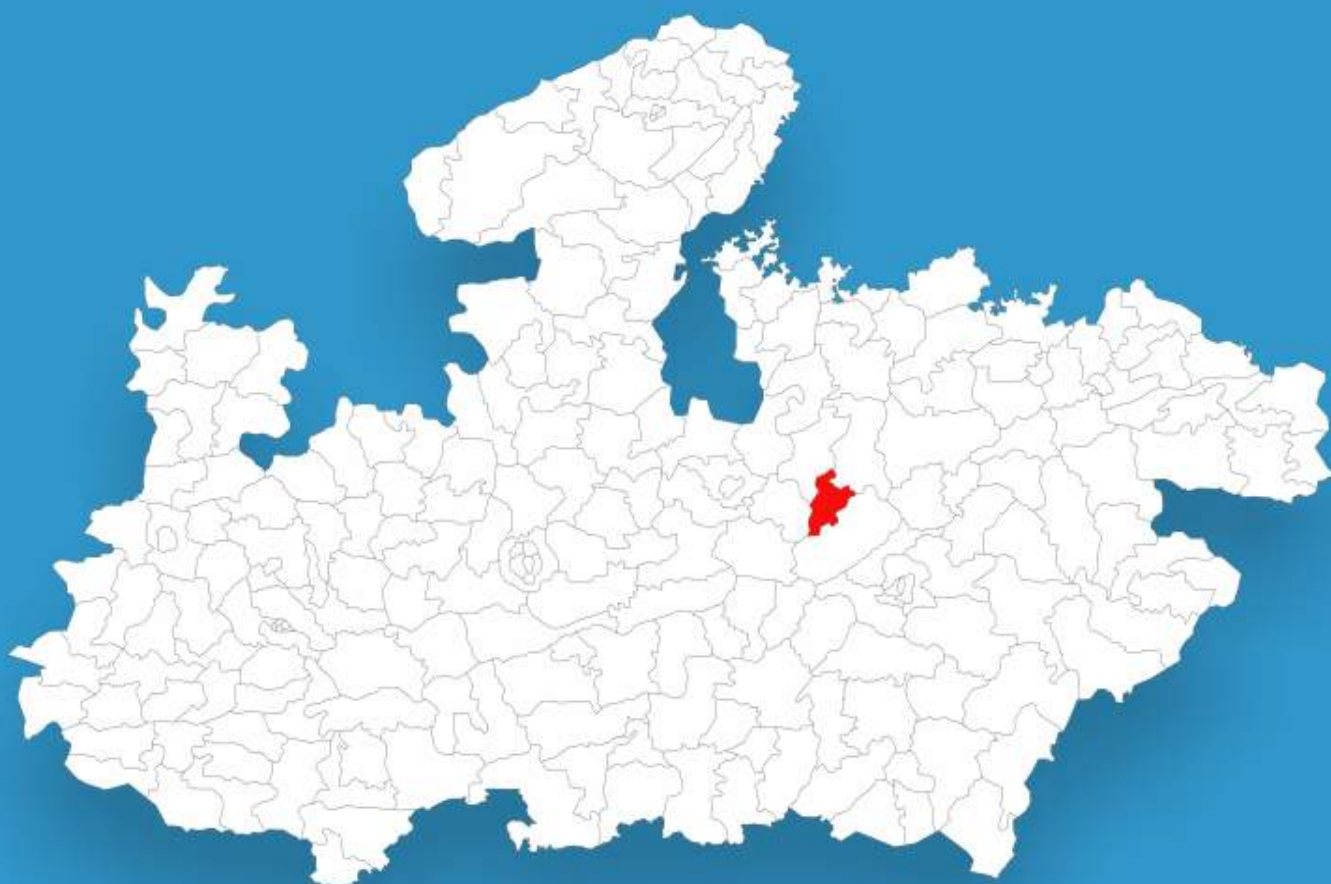




Madhya Pradesh

# Assembly Factbook™

Damoh Assembly Constituency



Key Electoral Data of Damoh  
Assembly Constituency (Vidhan Sabha)

Madhya Pradesh  
**Assembly Factbook**<sup>TM</sup>

Damoh Assembly Constituency



Damoh Vidhan Sabha

## **Editor & Director**

Dr. R.K. Thukral

## **Research Editor**

Dr. Shafeeq Rahman

## **Compiled, Researched and Published by Datanet India Pvt. Ltd.**

D-100, 1st Floor,

Okhla Industrial Area, Phase-I,  
New Delhi- 110020.

Ph.: 91-11- 43580781-84

Email : support@indiastatpublications.com

Website : www.indiastatelections.com

## **Online Book Store :**

www.indiastatpublications.com

**Report No. :** AFB/MP-055-0624

**ISBN :** 978-93-87165-44-1

**First Edition :** January, 2018

**Seventh Updated Edition :** June, 2024

**Price :** Rs. 11500/-

US\$ 310

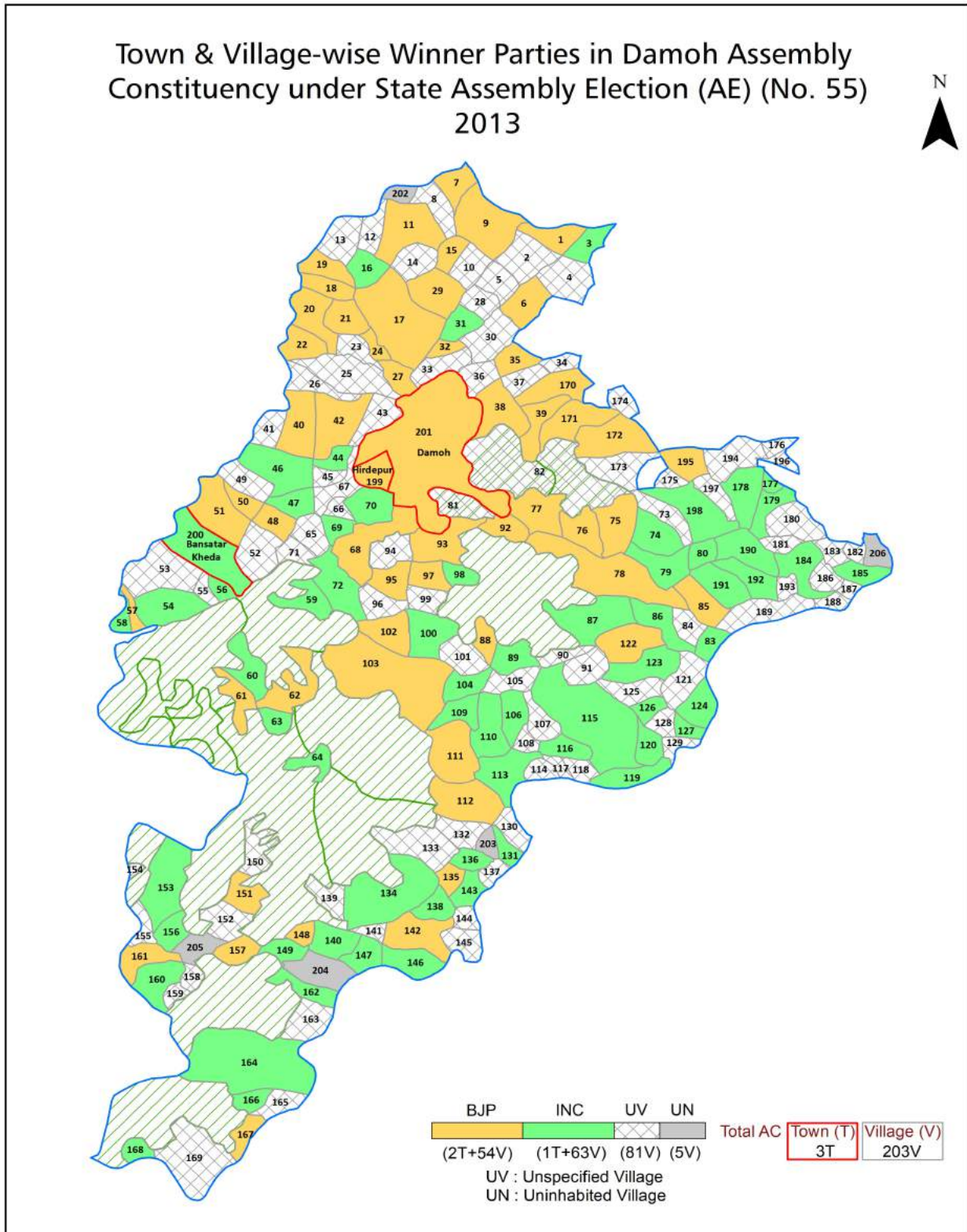
**© Datanet India Pvt. Ltd.**

All rights reserved. No part of this book may be reproduced, stored in a retrieval system or transmitted in any form or by any means, mechanical photocopying, photographing, scanning, recording or otherwise without the prior written permission of the publisher. Please refer to Disclaimer at page no. 240 for the use of this publication.

Printed in India

No.	Particulars	Page No.
	<b>Introduction</b>	
1	Assembly Constituency - (Vidhan Sabha) at a Glance   Features of Assembly as per Delimitation Commission of India (2008)	1-2
	<b>Location and Political Maps</b>	
2	Location Map   Boundaries of Assembly Constituency - (Vidhan Sabha in District   Boundaries of Assembly Constituency under Parliamentary Constituency - (Lok Sabha)   Town & Village-wise Winner Parties- 2024, 2023, 2019, 2018, 2014, 2013, 2009 and 2008	3-11
	<b>Administrative Setup (2011)</b>	
3	District   Sub-district   Towns   Villages   Inhabited Villages   Uninhabited Villages   Village Panchayat   Intermediate Panchayat	12-22
	<b>Demographics (2011)</b>	
4	Population   Households   Rural/Urban Population   Towns and Villages by Population Size   Sex Ratio (Total & 0-6 Years)   Religious Population   Social Population   Literacy Rate	23-24
	<b>Electoral Features</b>	
5	Important Dates of Last Elections Held   Electors by Gender   Service Electors   Voters   Voters Turnout   Polling Stations & Average Number of Electors per Polling Station   Electors by Age Group   Present Elected Representatives	25-30
	<b>Historical Summary Election Results</b>	
6	Vote Share of Major Parties   Winning Margin (Number & Percentage   Polarity of Parties   Summary Result of Assembly Segment of Parliamentary Elections 2024, 2019, 2014, 2009, 2004 and 1999   Summary Result of Assembly Elections 2023, 2018, 2013, 2008, 2003, 1998, 1993, 1990, 1985, 1980, 1977, 1972, 1967, 1962, 1957 and 1952	31-55
	<b>Polling Station Level Election Results</b>	
7	Name and Number of Polling Station 2024, 2023, 2019, 2018, 2014, 2013, 2009 and 2008   Polling Station-wise Electors, Voters & Voters Turnout 2024, 2023, 2019, 2018, 2014, 2013, 2009 and 2008   Polling Station wise Elections Results 2024, 2023, 2019, 2018, 2014, 2013, 2009 and 2008	56-218
	<b>Share of Assembly Constituency</b>	
8	Share of Assembly Constituency - (Vidhan Sabha) in State, District and Parliamentary Constituency - (Lok Sabha)	219
	<b>Socio-Economic Amenities (2011)</b>	
9	Access to Administrative Units   Agricultural, Manufacturing and Industrial Commodities   Demographic Indicators   Education   Health & Manpower   Drinking Water Supply   Sanitation   Entertainment and Recreations Infrastructure   Power   Food Allocation Distribution and Marketing of Agriculture Commodities Infrastructure   Transport and Road Infrastructure   Communication   Banking and Financial Services   Land Use   Irrigation Source	221-235
10	<b>Abbreviation &amp; Sources</b>	237-238
11	<b>Disclaimer</b>	240

Location & Political Map



## Administrative Setup

### List of Village Panchayat & Intermediate Panchayat (Block) Name - 2011

Village Name	Village Panchayat Name	Intermediate Panchayat Name
Abhana	Abhana	Damoh
Adhrota	Adhrota	Damoh
Ahrora	Khdera	Damoh
Amata	Killai	Damoh
Amkheda	Aamkheda	Damoh
Amkhera	Datla	Damoh
Amkheriya	Datla	Damoh
Anoo	Aanoo	Damoh
Anwari	Anwari	Damoh
Arora	Jamuniyahajari	Damoh
Arthkheda	Arthkheda	Damoh
Athai	Athai	Damoh
Badaiya Kheda	Khdera	Damoh
Badyau	Adhrota	Damoh
Bahera	Tejgarhkhurd	Damoh
Baiyarpur	Dhigsar	Damoh
Balakot	Balakot	Damoh
Balarpur	Balarpur	Damoh
Bamhori	Bamhaori	Damoh
Bandakpur	Bandakpur	Damoh
Bansni	Bansni	Damoh
Barbansa	Barbansa	Damoh
Bari	Ankhhkeda	Damoh
Barkhera	Anwari	Damoh
Barkhera	Kaniyaghatpati	Damoh
Barkhera	Khdera	Damoh
Barpati	Athai	Damoh
Barvata	Arthkheda	Damoh
Batka	Devrijmadar	Damoh

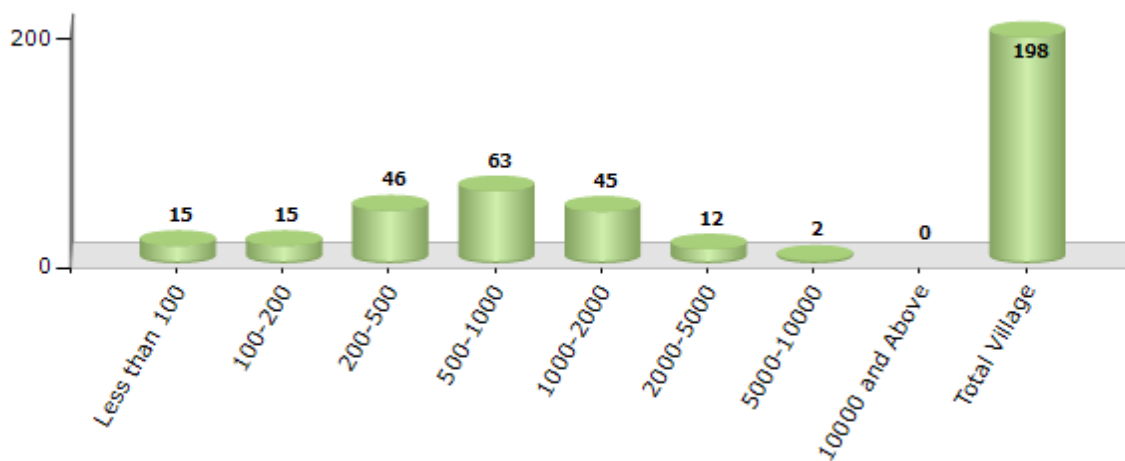
Contd....

## Demographics

### Number of Villages by Population Size - 2011

Less than 100	100-200	200-500	500-1000	1000-2000	2000-5000	5000-10000	10000 and Above	Total Village
15	15	46	63	45	12	2	0	198

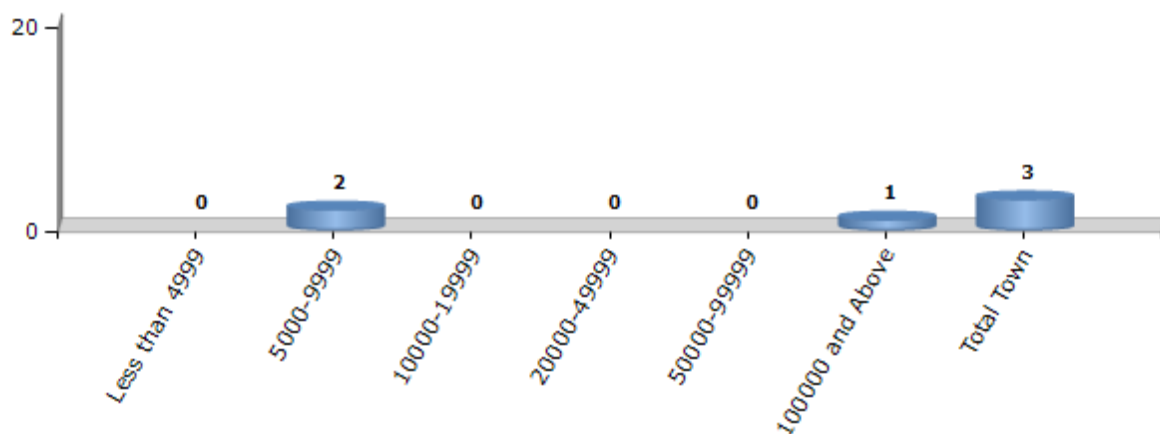
Number of Villages by Population Size - 2011



### Number of Towns by Population Size - 2011

Less than 4999	5000-9999	10000-19999	20000-49999	50000-99999	100000 and Above	Total Town
0	2	0	0	0	1	3

Number of Towns by Population Size - 2011

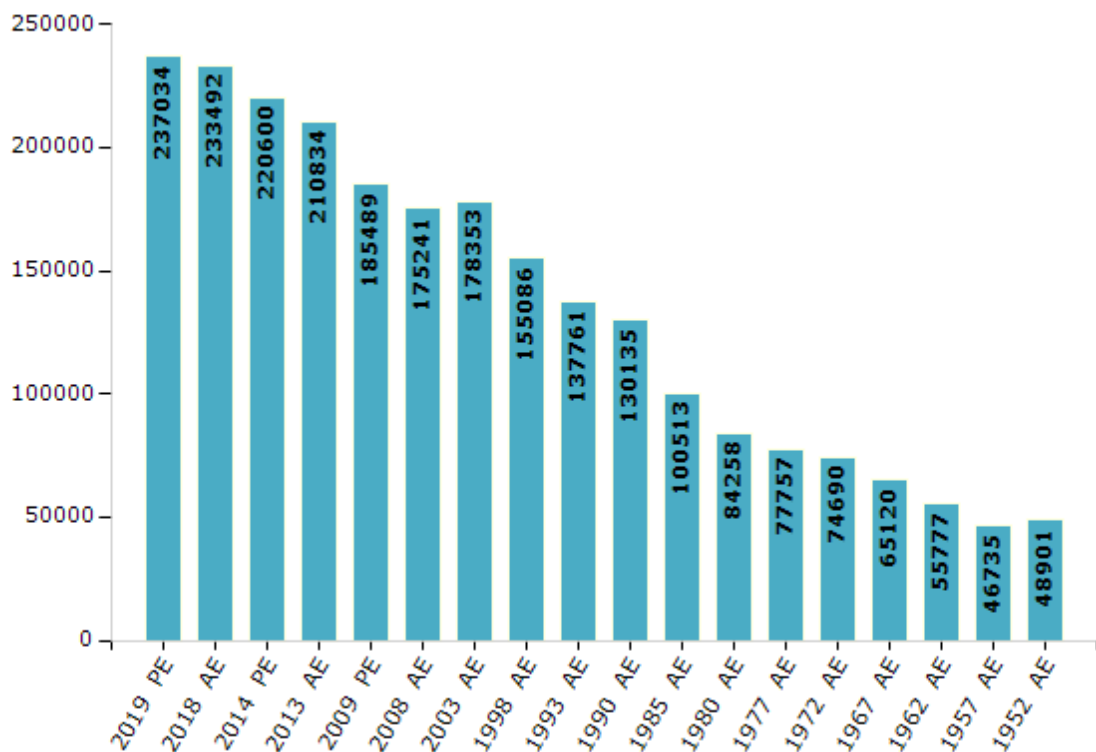


## Electoral Features

### Electors by Male & Female

Year	Male	Female	Others	Total	Year	Male	Female	Others	Total
2019 PE	123240	113786	8	237034	1993 AE	71522	66239	-	137761
2018 AE	121519	111963	10	233492	1990 AE	67611	62524	-	130135
2014 PE	116744	103850	6	220600	1985 AE	51117	49396	-	100513
2013 AE	111792	99036	6	210834	1980 AE	42561	41697	-	84258
2009 PE	98951	86538	-	185489	1977 AE	38940	38817	-	77757
2008 AE	92910	82331	-	175241	1972 AE	37370	37320	-	74690
2004 PE	-	-	-	-	1967 AE	-	-	-	65120
2003 AE	93746	84607	-	178353	1962 AE	-	-	-	55777
1999 PE	-	-	-	-	1957 AE	-	-	-	46735
1998 AE	81727	73359	-	155086	1952 AE	-	-	-	48901

Number of Electors



Note : AE : Assembly Election, PE : Assembly Segment of Parliamentary Election



## Historical Summary Election Results

### Summary Result of Assembly Election - 2013

Candidate Name	Party	Votes	Votes %
Jayant Malaiya	BJP	72534	47.31
Chandra Bhan Bhaiya	INC	67581	44.08
Arti Singh Lodhi	BSCP	2544	1.66
Basant Kushwaha	BSP	1903	1.24
Ajain Pt Vijay Divakar Karmarkar	IND	1505	0.98
Asheervad	NCP	1149	0.75
Adv Nilesh	IND	1137	0.74
Chandrabhan Bhaiya Majhguva Wale	IND	858	0.56
Gopal Prasad Alias Rajola	IND	523	0.34
Shrimati Mamta Marabi	GGP	445	0.29
Chadbhan Bhaiya	IND	418	0.27
Arvind Chaturvedi	IND	328	0.21
Hazi Abdul Alim	IND	256	0.17
Majeed Bhai	SP	207	0.14
Ku Shubhangani Pathak	SVSP	158	0.1
	NOTA	1758	1.15

## Polling Station Level Election Results

### Number and Name of Polling Stations (PS) (2018)

Number of Polling Stations	Name of Polling Stations	Number of Polling Stations	Name of Polling Stations
1	New Middil School Building Bari	22	Primary School Building Khiriyā Madala
2	Primary School Building Mudiya Part 1	23	Primary School Building Mahuakheda
3	Govt Primary School Building Part 2 Mudiya	24	New Primary School Building Singapur
4	Primary School Building, Kuakheda Nayak	25	Middle School Building Anvari
5	Primary School Building, Khamkheda	26	Middle School Building Part -1 Samannamal
6	Primary School Building, Chandora	27	Middle School Building Part -2 Samannamal
7	Middle School Building Palar Singi	28	Primary School Building Parasoriya
8	Primary School Building Part -1 Dhigasār	29	Primary School Building Tidouni
9	Primary School Building Part -2 Dhigasār	30	Primary School Building Part -1 Imalai
10	Primary School Building Sukhi Pipariya	31	Primary School Building Part -2 Imalai
11	Primary School Building Mara Sukhi	32	Primary School Building Part-3 Imalai
12	Primary School Building Kheruva	33	Primary School Building Kuarapur Khajjara
13	Gram Panchayat Building Mahantapur	34	Primary School Building Barabansa
14	Primary School Building Raipur	35	Primary School Building Kounrasa
15	Primary School Building Karaiyarakh	36	Primary School Building Part -1 Hathana
16	Primary Girls School Buolding Khajri	37	Primary School Building Part -2 Hathana
17	New Primary School Building Khajri	38	Primary School Building Padariya Sihora
18	Middil Grils School Buliding Khajari	39	Primary School Building Khabena Mal
19	Primary School Building Payara Pura	40	Gram Panchayat Building Sihora
20	New Primary School Building Umari	41	Primary School Building Part -1 Bansatarakheda
21	Primary School Building Madalakhiriyā	42	Primary School Building Part -2 Bansatarakheda

Contd....

## Polling Station Level Election Results

### Polling Station-wise Votes Secured by Overall Top Five Parties in Damoh Assembly in Assembly Election (AE) under Damoh Parliamentary Constituency in Madhya Pradesh (2018)

Number of Polling Station	Winner - Rahul Singh (INC)	Runner-up - Jayant Malaiya (BJP)	3rd - Komal Ahirwar (BSP)	4th - Aarti Singh (BSCP)	5th - Rahul Singh (IND)	NOTA	Other	Total Votes Secured
36	251	221	10	5	6	1	6	500
37	350	434	9	18	14	5	21	851
38	259	230	4	5	4	3	19	524
39	195	96	3	8	7	1	11	321
40	399	254	6	9	12	1	20	701
41	205	425	2	3	2	4	15	656
42	257	205	3	1	11	4	10	491
43	220	336	3	3	1	4	8	575
44	344	253	4	7	9	6	17	640
45	504	176	18	3	22	9	32	764
46	456	116	3	14	10	8	34	641
47	327	257	4	5	10	3	30	636
48	219	250	27	18	7	6	28	555
49	274	253	9	5	15	5	33	594
50	303	243	7	11	16	2	30	612
51	473	286	3	15	11	7	13	808
52	440	317	15	14	8	10	26	830
53	134	73	3	3	1	1	2	217
54	372	192	3	8	7	0	16	598
55	228	157	3	6	7	2	12	415
56	284	216	2	8	10	1	11	532
57	208	262	6	11	6	7	28	528
58	153	162	4	6	4	4	12	345
59	285	138	27	7	3	0	17	477
60	215	291	4	7	11	9	23	560
61	139	190	4	1	4	2	12	352
62	181	223	4	5	8	8	16	445
63	169	243	4	1	2	2	28	449
64	189	246	7	6	9	5	23	485
65	280	281	22	8	3	10	31	635
66	234	292	29	5	3	5	22	590
67	431	261	120	17	10	15	46	900
68	280	203	35	6	0	2	5	531
69	208	245	3	5	0	2	7	470
70	225	324	23	1	6	4	15	598

Contd....

## Polling Station Level Election Results

### Winner, Runner-up and 3rd Party Position & Winning Margin According to Polling Stations in Damoh Assembly in Assembly Election (AE) under Damoh Parliamentary Constituency in Madhya Pradesh (2018)

Polling Station Number	Winner Party	Winner Votes (%)	Runner-up Party	Runner-up Votes (%)	Winning Margin Votes (%)	Third Party	Third Party Votes (%)	Other Votes (%)
67	INC	431 (47.89)	BJP	261 (29)	170 (18.89)	BSP	120 (13.33)	88 (9.78)
68	INC	280 (52.73)	BJP	203 (38.23)	77 (14.5)	BSP	35 (6.59)	13 (2.45)
69	BJP	245 (52.13)	INC	208 (44.26)	37 (7.87)	BSCP	5 (1.06)	12 (2.55)
70	BJP	324 (54.18)	INC	225 (37.63)	99 (16.55)	BSP	23 (3.85)	26 (4.35)
71	BJP	384 (72.18)	INC	116 (21.8)	268 (50.38)	BSP	6 (1.13)	26 (4.89)
72	INC	267 (37.39)	BSP	267 (37.39)	0 (0)	BJP	144 (20.17)	36 (5.04)
73	BSP	255 (60.71)	INC	82 (19.52)	173 (41.19)	BJP	77 (18.33)	6 (1.43)
74	INC	455 (57.96)	BJP	184 (23.44)	271 (34.52)	BSP	127 (16.18)	19 (2.42)
75	INC	517 (83.66)	BJP	66 (10.68)	451 (72.98)	BSP	20 (3.24)	15 (2.43)
76	BJP	518 (69.91)	INC	188 (25.37)	330 (44.54)	IND (RSB)	7 (0.94)	28 (3.78)
77	INC	358 (86.27)	BJP	38 (9.16)	320 (77.11)	IND (RS)	6 (1.45)	13 (3.13)
78	INC	400 (83.51)	BJP	70 (14.61)	330 (68.9)	IND (RS)	3 (0.63)	6 (1.25)
79	INC	350 (53.44)	BJP	244 (37.25)	106 (16.19)	BSP	20 (3.05)	41 (6.26)
80	INC	222 (43.02)	BJP	217 (42.05)	5 (0.97)	BSP	35 (6.78)	42 (8.14)
81	BJP	381 (61.65)	INC	180 (29.13)	201 (32.52)	BSCP	11 (1.78)	46 (7.44)
82	BJP	305 (54.76)	INC	201 (36.09)	104 (18.67)	BSCP	14 (2.51)	37 (6.64)
83	INC	276 (50)	BJP	217 (39.31)	59 (10.69)	BSP	16 (2.9)	43 (7.79)
84	INC	258 (49.9)	BJP	198 (38.3)	60 (11.6)	BSP	38 (7.35)	23 (4.45)
85	INC	265 (42.06)	BJP	176 (27.94)	89 (14.12)	BSP	149 (23.65)	40 (6.35)
86	BJP	327 (48.59)	INC	299 (44.43)	28 (4.16)	BSP	15 (2.23)	32 (4.75)
87	BJP	269 (41.9)	INC	256 (39.88)	13 (2.02)	BSP	93 (14.49)	24 (3.74)
88	BJP	324 (43.72)	INC	261 (35.22)	63 (8.5)	BSP	141 (19.03)	15 (2.02)
89	BSP	307 (40.45)	BJP	242 (31.88)	65 (8.57)	INC	185 (24.37)	25 (3.29)
90	INC	359 (45.1)	BJP	329 (41.33)	30 (3.77)	BSP	79 (9.92)	29 (3.64)
91	BJP	201 (51.67)	INC	157 (40.36)	44 (11.31)	BSP	10 (2.57)	21 (5.4)
92	INC	245 (50.94)	BJP	215 (44.7)	30 (6.24)	BSCP	5 (1.04)	16 (3.33)
93	INC	534 (71.39)	BJP	201 (26.87)	333 (44.52)	BSP	3 (0.4)	10 (1.34)
94	INC	426 (61.03)	BJP	241 (34.53)	185 (26.5)	SPAKP	6 (0.86)	25 (3.58)
95	INC	518 (84.64)	BJP	76 (12.42)	442 (72.22)	BSCP	7 (1.14)	11 (1.8)
96	INC	385 (77.31)	BJP	106 (21.29)	279 (56.02)	BSP	1 (0.2)	6 (1.2)
97	INC	310 (53.73)	BJP	243 (42.11)	67 (11.62)	IND (RSB)	7 (1.21)	17 (2.95)
98	INC	248 (54.03)	BJP	192 (41.83)	56 (12.2)	BSCP	5 (1.09)	14 (3.05)
99	INC	429 (48.26)	BJP	426 (47.92)	3 (0.34)	IND (DRKBJ)	7 (0.79)	27 (3.04)

Contd....

## Socio-Economic Amenities - Rural

### Access to Education Facilities

Particulars	Number of Village (% of Population)				
	Available	Not Available	If Not Available (Distance of Nearest Facility)		
			A	B	C
Govt. Primary School	169 (97)	29 (3)	26 (2)	0 (0)	0 (0)
Private Primary School	25 (24)	173 (76)	0 (0)	0 (0)	0 (0)
Govt. Middle School	75 (65)	123 (35)	83 (23)	27 (8)	0 (0)
Private Middle School	12 (16)	186 (84)	0 (0)	0 (0)	0 (0)
Govt. Secondary School	9 (13)	189 (87)	50 (24)	75 (35)	30 (10)
Private Secondary School	3 (8)	195 (92)	2 (1)	8 (5)	1 (0)
Govt. Senior Secondary School	3 (5)	195 (95)	39 (19)	75 (32)	49 (24)
Private Senior Secondary School	2 (7)	196 (93)	1 (1)	5 (2)	0 (0)
Govt. Arts and Science Degree College	0 (0)	198 (100)	6 (1)	40 (21)	137 (72)
Private Arts and Science Degree College	0 (0)	198 (100)	0 (0)	0 (0)	0 (0)
Govt. Engineering College	0 (0)	198 (100)	0 (0)	0 (0)	0 (0)
Private Engineering College	0 (0)	198 (100)	7 (2)	31 (16)	135 (71)
Govt. Medicine College	0 (0)	198 (100)	8 (3)	15 (6)	127 (65)
Private Medicine College	0 (0)	198 (100)	0 (0)	0 (0)	0 (0)
Govt. Management Institute	0 (0)	198 (100)	0 (0)	16 (10)	94 (47)
Private Management Institute	0 (0)	198 (100)	2 (0)	1 (0)	17 (8)
Govt. Polytechnic	0 (0)	198 (100)	7 (2)	47 (22)	143 (75)
Private Polytechnic	0 (0)	198 (100)	0 (0)	0 (0)	0 (0)
Govt. Vocational Training School/ITI	0 (0)	198 (100)	4 (1)	35 (19)	133 (71)
Private Vocational Training School/ITI	0 (0)	198 (100)	1 (0)	14 (6)	9 (3)
Govt. Non Formal Training Centre	0 (0)	198 (100)	3 (1)	29 (16)	124 (63)
Private Non Formal Training Centre	0 (0)	198 (100)	2 (1)	20 (7)	17 (10)
Govt. School For Disabled	0 (0)	198 (100)	0 (0)	9 (6)	112 (56)
Private School For Disabled	0 (0)	198 (100)	0 (0)	0 (0)	0 (0)
Government Others	0 (0)	198 (100)	0 (0)	1 (0)	0 (0)
Private Others	0 (0)	198 (100)	0 (0)	0 (0)	0 (0)

Note : Distance A : Less than 5 km; B : Between 5-10 km; C : 10+ km.; Source : Data Analysis is based on 2011 Census.

## DISCLAIMER

The Terms of Use and Disclaimer of Datanet India Private Limited (hereinafter referred to as "Datanet") for use of this analysis report of **Damoh Assembly Constituency (Damoh Vidhan Sabha)** :-

1. **Assembly Factbook™** is a Registered Trade Mark owned by Datanet.
2. All the maps are sketched and graphical representation only and have not been drawn to the scale and also not to represent the actual geographical area or boundary of the unit.
3. The data for the aforesaid analysis is based on authentic sources and has been culled from the various publications of Census, CSO and NSSO for district and block level data, various central and state government departments, Central & State Elections Commissions and the concerned Returning Officers' releases, Electoral Rolls, Election results and allied publications, internal assessment, surveys, estimates and analysis. Therefore, certain adjustment of data at micro level may have been done to arrive closer to the macro data.
4. Data have been provided on an "As Is" and "As AVAILABLE" basis
5. The colours shown in the maps or diagram and charts of a particular party, alliance or AC are indicative and do not represent them.
6. This publication which includes maps, sheets, graphs and data would be the property under copyright of Datanet only. The user may use these for its internal study, analysis and research purposes. It's public display, re-selling or any commercial uses by the user are not allowed.
7. Datanet has taken due care and caution in compilation and processing of data and allied information, but does not guarantee the accuracy, adequacy or completeness of any information/analysis and will be not responsible for any errors or omissions or for the results obtained from the use of such information/analysis.
8. All the contents for the publication have been culled from various authentic sources and Datanet reasonably believes such sources to be reliable, but does not make any representations, express or implied as to the accuracy or fitness of use of such information. The information or contents of the information/analysis do not constitute advice and should not be relied upon in making (or refraining from making) any decision. Any reliance placed upon the information provided by Datanet is the sole responsibility and strictly at the user's risk.
9. In no event will Datanet be liable for any damages (including, without limitation, damages for loss of business projects, or loss of profits) arising in contract, tort or otherwise from the use of or inability to use any of its contents, or from any action taken (or refrained from being taken) as a result of using the analysis or any of its contents. Datanet its directors, owners, editors, officials, employees, distributor and agents or any associate will not be liable for any errors in the information contained or any consequences arising from the use of the contents of the provided information/analysis.
10. If any provision of these terms and conditions is held invalid or illegal or unenforceable for any reason by any court of competent jurisdiction, such provision shall be severed and the remainder of provisions of the terms and conditions shall continue in full force and effect as if the Term of Use had been executed with the invalid, illegal or unenforceable provision eliminated.
11. If there are any discrepancies in the information provided, please bring it to attention of Datanet for suitable rectification measures.

**Buy Online This Complete Book At  
Datanet India eBooks Store**

[www.indiastatpublications.com](http://www.indiastatpublications.com)

or go directly at

[http://www.indiastatpublications.com/  
Assembly\\_factbook/Madhya\\_Pradesh/Damoh/ Damoh](http://www.indiastatpublications.com/Assembly_factbook/Madhya_Pradesh/Damoh/Damoh)

 **india**stat**elections**

