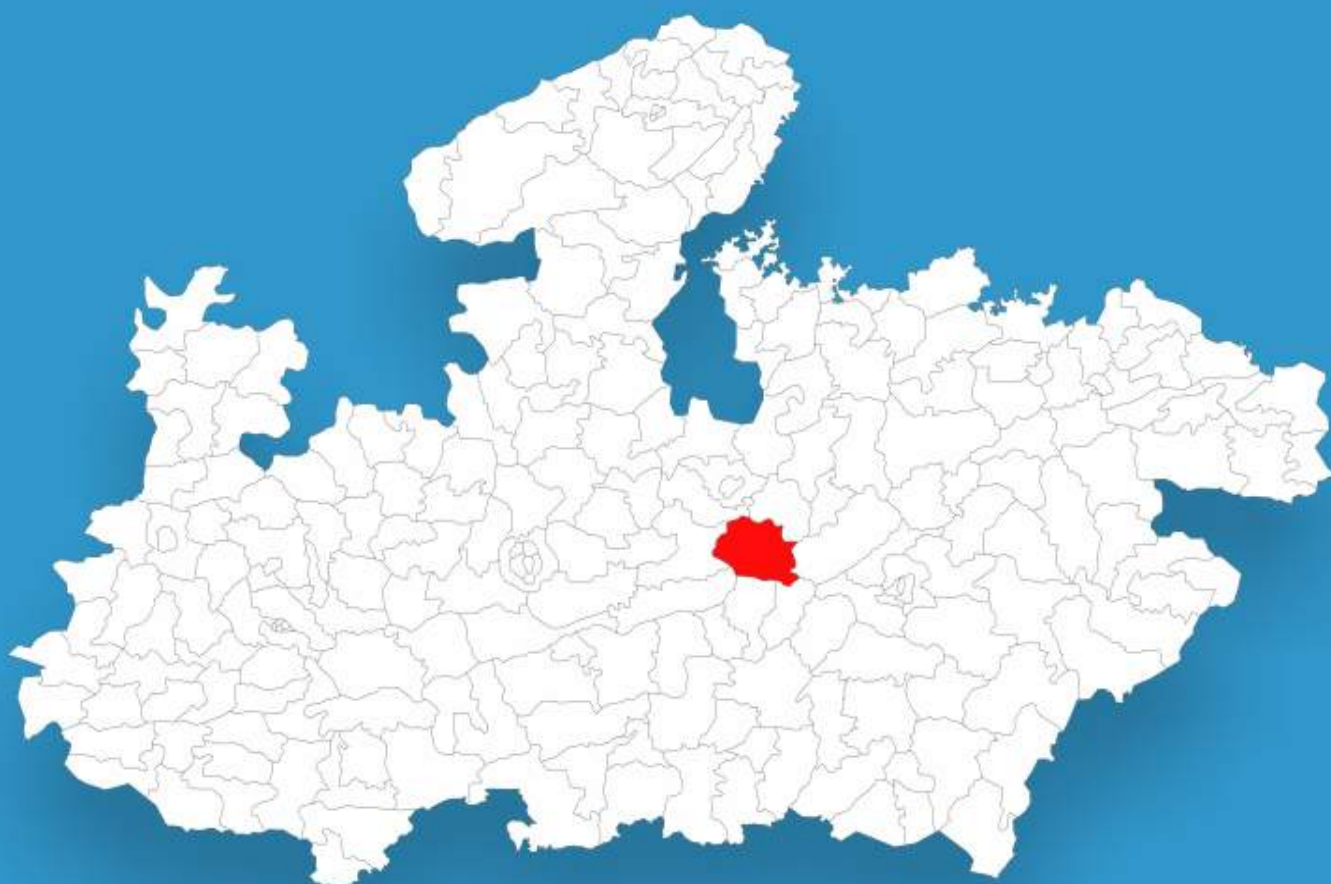




Madhya Pradesh

Assembly Factbook™

Deori Assembly Constituency



Key Electoral Data of Deori
Assembly Constituency (Vidhan Sabha)

Madhya Pradesh

Assembly Factbook™

Deori Assembly Constituency



Deori Vidhan Sabha

Editor & Director

Dr. R.K. Thukral

Research Editor

Dr. Shafeeq Rahman

Compiled, Researched and Published by Datanet India Pvt. Ltd.

D-100, 1st Floor,

Okhla Industrial Area, Phase-I,
New Delhi- 110020.

Ph.: 91-11- 43580781-84

Email : support@indiastatpublications.com

Website : www.indiastatelections.com

Online Book Store :

www.indiastatpublications.com

Report No. : AFB/MP-038-0123

ISBN : 978-93-87165-46-5

First Edition : January, 2018

Sixth Updated Edition : January, 2023

Price : Rs. 11500/-

US\$ 310

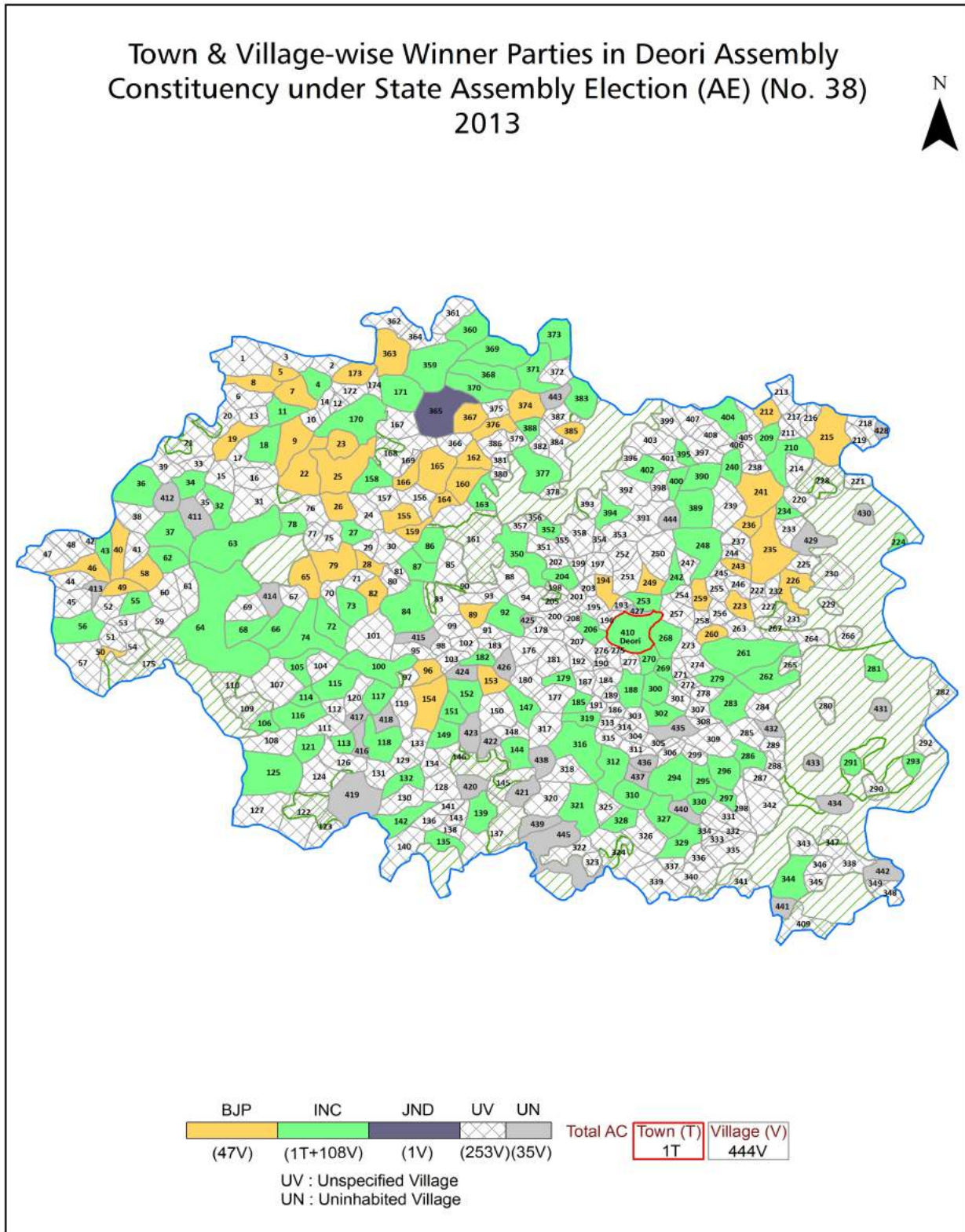
© Datanet India Pvt. Ltd.

All rights reserved. No part of this book may be reproduced, stored in a retrieval system or transmitted in any form or by any means, mechanical photocopying, photographing, scanning, recording or otherwise without the prior written permission of the publisher. Please refer to Disclaimer at page no. 229 for the use of this publication.

Printed in India

No.	Particulars	Page No.
	Introduction	
1	Assembly Constituency - (Vidhan Sabha) at a Glance Features of Assembly as per Delimitation Commission of India (2008)	1-2
	Location and Political Maps	
2	Location Map Boundaries of Assembly Constituency - (Vidhan Sabha) in District Boundaries of Assembly Constituency under Parliamentary Constituency - (Lok Sabha) Town & Village-wise Winner Parties- 2019, 2018, 2014, 2013, 2009 and 2008	3-11
	Administrative Setup (2011)	
3	District Sub-district Towns Villages Inhabited Villages Uninhabited Villages Village Panchayat Intermediate Panchayat	12-32
	Demographics (2011)	
4	Population Households Rural/Urban Population Towns and Villages by Population Size Sex Ratio (Total & 0-6 Years) Religious Population Social Population Literacy Rate	33-34
	Electoral Features	
5	Important Dates of Last Elections Held Electors by Gender Service Electors Voters Voters Turnout Polling Stations & Average Number of Electors per Polling Station Electors by Age Group Present Elected Representatives	35-40
	Historical Summary Election Results	
6	Vote Share of Major Parties Winning Margin (Number & Percentage) Polarity of Parties Summary Result of Assembly Segment of Parliamentary Elections 2019, 2014, 2009, 2004 and 1999 Summary Result of Assembly Elections 2018, 2013, 2008, 2003, 1998, 1993, 1990, 1985, 1980, 1977, 1972, 1967, 1962 and 1957	41-63
	Polling Station Level Election Results	
7	Name and Number of Polling Station 2019, 2018, 2014, 2013, 2009 and 2008 Polling Station-wise Electors, Voters & Voters Turnout 2019, 2018, 2014, 2013, 2009 and 2008 Polling Station wise Elections Results 2019, 2018, 2014, 2013, 2009 and 2008	64-207
	Share of Assembly Constituency	
8	Share of Assembly Constituency - (Vidhan Sabha) in State, District and Parliamentary Constituency - (Lok Sabha)	208
	Socio-Economic Amenities (2011)	
9	Access to Administrative Units Agricultural, Manufacturing and Industrial Commodities Demographic Indicators Education Health & Manpower Drinking Water Supply Sanitation Entertainment and Recreations Infrastructure Power Food Allocation Distribution and Marketing of Agriculture Commodities Infrastructure Transport and Road Infrastructure Communication Banking and Financial Services Land Use Irrigation Source	210-224
10	Abbreviation & Sources	226-227
11	Disclaimer	229

Location & Political Map



Administrative Setup

List of Village Panchayat & Intermediate Panchayat (Block) Name - 2011

Village Name	Village Panchayat Name	Intermediate Panchayat Name
Adharpur	Jhiria	Kesli
Alanpur	Chauka (P)	Kesli
Amakhoh	Mahka Kerpani(P)	Kesli
Amoda	Kusmi(P)	Kesli
Anantpura	Anantpura (P)	Deori
Anghori	Anghori (P)	Kesli
Arjunda	Nauradehi(P)	Deori
Arjuni	Arjuni(P)	Kesli
Arsi	Titarpani (P)	Deori
Bada Murra	Kanjera (P)	Deori
Badguwan	Marh Pipariya(P)	Deori
Badha	Bharrai(P)	Deori
Bagadri Khurd	Khatola (P)	Kesli
Baghwara	Baghwara(P)	Kesli
Baheriya	Kanjera (P)	Deori
Baheriya Kalan	Baheriya Kalan (P)	Deori
Baheriya Khurd	Muderi (P)	Deori
Bamhori	Bamhori (P)	Kesli
Bamhori	Bhusaura (P)	Kesli
Bamhori	Bamhni (P)	Kesli
Bamhori	Chimadhana(P)	Deori
Bandi	Pathariya Dubey(P)	Deori
Bankori	Bankori (P)	Kesli
Bansni	Suna Rehli (P)	Deori
Barha	Barha (P)	Deori
Barkoti Kalan	Barkoti Kalan (P)	Deori
Barkoti Khurd	Barkoti Khurd(P)	Kesli
Barpani	Chakk Pipla(P)	Deori
Basa	Tulsipar (P)	Kesli

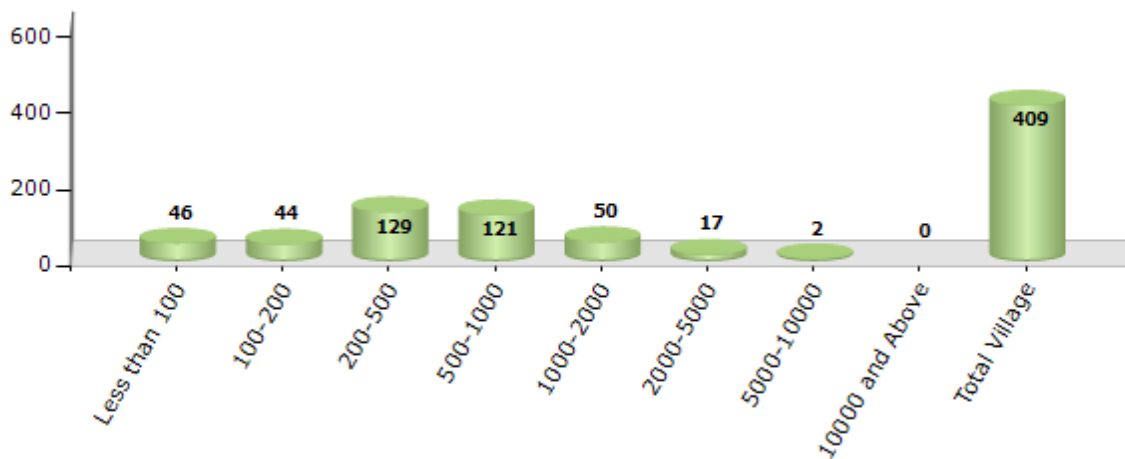
Contd....

Demographics

Number of Villages by Population Size - 2011

Less than 100	100-200	200-500	500-1000	1000-2000	2000-5000	5000-10000	10000 and Above	Total Village
46	44	129	121	50	17	2	0	409

Number of Villages by Population Size - 2011



Number of Towns by Population Size - 2011

Less than 4999	5000-9999	10000-19999	20000-49999	50000-99999	100000 and Above	Total Town
0	0	0	1	0	0	1

Number of Towns by Population Size - 2011

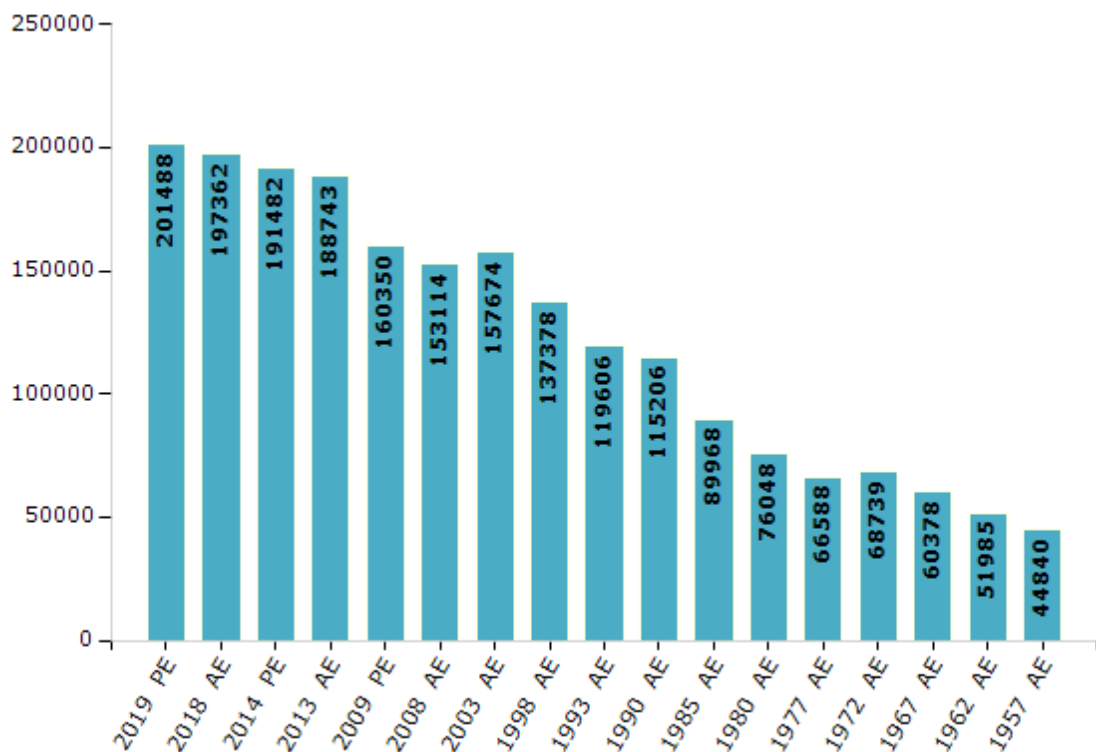


Electoral Features

Electors by Male & Female

Year	Male	Female	Others	Total	Year	Male	Female	Others	Total
2019 PE	106853	94631	4	201488	1993 AE	63179	56427	-	119606
2018 AE	104635	92724	3	197362	1990 AE	60559	54647	-	115206
2014 PE	101909	89572	1	191482	1985 AE	46557	43411	-	89968
2013 AE	100522	88220	1	188743	1980 AE	39030	37018	-	76048
2009 PE	87246	73104	-	160350	1977 AE	33976	32612	-	66588
2008 AE	82943	70171	-	153114	1972 AE	35065	33674	-	68739
2004 PE	-	-	-	-	1967 AE	-	-	-	60378
2003 AE	84827	72847	-	157674	1962 AE	-	-	-	51985
1999 PE	-	-	-	-	1957 AE	-	-	-	44840
1998 AE	73504	63874	-	137378	1952 AE	-	-	-	-

Number of Electors

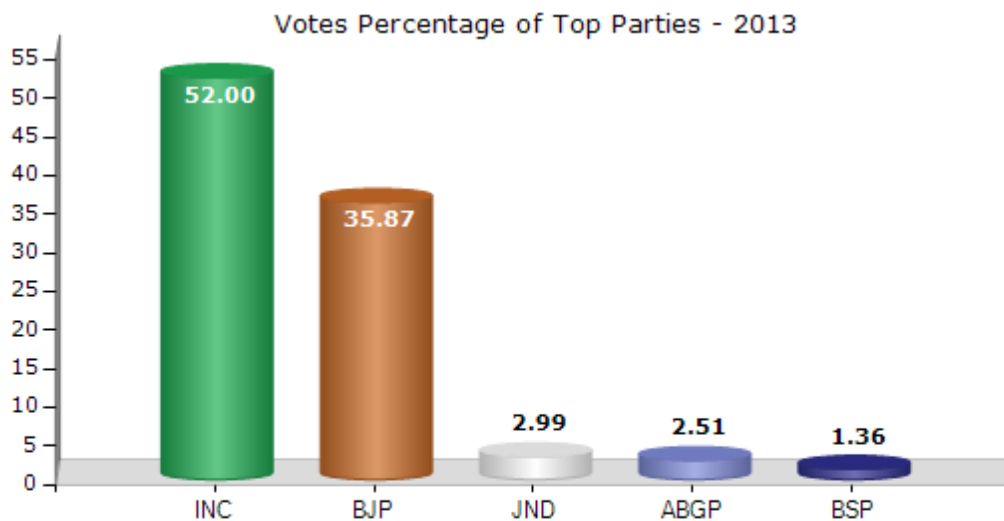


Note : AE : Assembly Election, PE : Assembly Segment of Parliamentary Election

Historical Summary Election Results

Summary Result of Assembly Election - 2013

Candidate Name	Party	Votes	Votes %
Harsh Yadav	INC	71185	52
Ratansingh Silarpur	BJP	49105	35.87
Vijendra Devaliya	JND	4090	2.99
Baldwan Singh	ABGP	3434	2.51
Satnam Singh Thakur	BSP	1859	1.36
Vinay Kumar Sen	BSCP	1787	1.31
Hemraj Singh	IND	1213	0.89
Pavan (Pappu)	IND	1124	0.82
Ashok Mishra	IND	811	0.59
	NOTA	2296	1.68



Polling Station Level Election Results

Number and Name of Polling Stations (PS) (2018)

Number of Polling Stations	Name of Polling Stations	Number of Polling Stations	Name of Polling Stations
1	Govt. New Primary School Mouhasa	22	Govt. Middle School Building East Part Patanakhurd
2	Govt. New Primary School Mouhasa Kharkhari	23	Govt. Primary School Building Janakpur
3	Govt. Primary School Mahuakheda	24	Govt. Primary School Building Naya Nagar
4	Govt. Primary School Sahajpur	25	Primary Boys School Sardai
5	Govt. Primary School Barkoti Khurd	26	Govt Middle School Building Mahaka
6	Govt. Primary Boys School Naharamau	27	Primary Boys School Jaitpur
7	Govt. Middle School Building Nahar Mou	28	Govt Middle School School Building Jaitpur
8	Govt. Middle School Devari Naharamau	29	Gram Panchayat Building Doma
9	Panchayat Building Khamariya	30	Primary Boys School Dehachua
10	Govt. New Primary School Building Khamariya	31	Primary Boys School Gutori Pana
11	Govt. Primary School Navalapur	32	Primary School Samanapur
12	Govt. Middle School Building Nawalpur	33	Govt. Primary School Ramkheri
13	Govt. Primary School Building Paloh	34	Govt. Excellence Higher Secondary School South Part Kesali
14	Govt. Primary School Building Naya Bamhori	35	Govt. Excellence Higher Secondary School East Part Kesali
15	Govt. Primary School Bhusoura	36	Excellence Higher Secondary School Kesali Northern Part Kesali
16	Govt. Primary School Medhaki	37	Govt. Girls Middle School Eastern Part Kesali
17	Govt. Primary School Building Bilhari	38	Govt Middle Girls School West Part Kesli
18	Govt. Middle School Patana Baba	39	Primary Boys School Northern Part Kesali
19	Govt. Primary School Bamani	40	Primary Boys School Southern Part Kesali
20	Govt. Primary School Dungariya	41	Govt. Primary School Puttarra
21	Govt. Middle School North Part Patanakhurd	42	Govt. Primary School Building Dungariya

Contd....

Polling Station Level Election Results

Polling Station-wise Votes Secured by Overall Top Five Parties in Deori Assembly in Assembly Election (AE) under Damoh Parliamentary Constituency in Madhya Pradesh (2018)

Number of Polling Station	Winner - Harsh Yadav (INC)	Runner-up - Teji Singh Rajpoot (BJP)	3rd - Ajay Bhanu Shah (GGP)	4th - Satynam Singh (BSP)	5th - Dr. Devendra Tiwari (IND)	NOTA	Other	Total Votes Secured
36	175	345	4	4	9	8	5	550
37	201	216	5	3	4	4	0	433
38	195	294	5	2	2	4	2	504
39	326	397	1	3	6	10	6	749
40	340	348	5	4	12	9	10	728
41	438	146	4	8	5	2	5	608
42	364	111	37	3	7	3	5	530
43	528	135	13	9	12	9	7	713
44	325	52	8	1	2	2	2	392
45	281	205	9	7	6	8	4	520
46	424	173	16	7	8	9	25	662
47	199	332	10	6	3	9	9	568
48	454	183	16	5	8	8	7	681
49	347	370	12	4	11	17	13	774
50	360	126	15	4	7	12	12	536
51	179	249	2	1	2	15	3	451
52	180	273	2	7	4	7	9	482
53	169	294	2	3	1	8	7	484
54	146	341	10	2	2	10	1	512
55	164	339	8	6	2	7	2	528
56	143	404	6	4	0	3	2	562
57	180	217	3	1	3	7	4	415
58	77	180	89	3	5	9	15	378
59	320	473	19	14	8	25	11	870
60	199	273	7	6	9	4	3	501
61	285	152	13	5	5	7	7	474
62	306	27	15	3	3	6	9	369
63	63	255	10	3	4	12	2	349
64	328	301	5	10	7	12	3	666
65	200	356	7	3	5	6	5	582
66	443	231	22	6	2	15	16	735
67	124	377	32	2	6	9	10	560
68	121	155	5	0	2	6	4	293
69	418	346	84	11	15	10	35	919
70	189	416	12	3	2	10	3	635

Contd....

Polling Station Level Election Results

Winner, Runner-up and 3rd Party Position & Winning Margin According to Polling Stations in Deori Assembly in Assembly Election (AE) under Damoh Parliamentary Constituency in Madhya Pradesh (2018)

Polling Station Number	Winner Party	Winner Votes (%)	Runner-up Party	Runner-up Votes (%)	Winning Margin Votes (%)	Third Party	Third Party Votes (%)	Other Votes (%)
67	BJP	377 (67.32)	INC	124 (22.14)	253 (45.18)	GGP	32 (5.71)	27 (4.82)
68	BJP	155 (52.9)	INC	121 (41.3)	34 (11.6)	GGP	5 (1.71)	12 (4.1)
69	INC	418 (45.48)	BJP	346 (37.65)	72 (7.83)	GGP	84 (9.14)	71 (7.73)
70	BJP	416 (65.51)	INC	189 (29.76)	227 (35.75)	GGP	12 (1.89)	18 (2.83)
71	INC	299 (60.16)	BJP	169 (34)	130 (26.16)	GGP	9 (1.81)	20 (4.02)
72	INC	205 (40.84)	BJP	156 (31.08)	49 (9.76)	GGP	116 (23.11)	25 (4.98)
73	INC	174 (49.15)	BJP	82 (23.16)	92 (25.99)	GGP	55 (15.54)	43 (12.15)
74	BJP	129 (41.35)	INC	104 (33.33)	25 (8.02)	GGP	52 (16.67)	27 (8.65)
75	BJP	470 (72.98)	INC	153 (23.76)	317 (49.22)	GGP	10 (1.55)	11 (1.71)
76	INC	449 (82.23)	GGP	32 (5.86)	417 (76.37)	BJP	24 (4.4)	41 (7.51)
77	INC	446 (80.51)	BJP	60 (10.83)	386 (69.68)	GGP	16 (2.89)	32 (5.78)
78	INC	217 (46.07)	BJP	132 (28.03)	85 (18.04)	GGP	80 (16.99)	42 (8.92)
79	BJP	232 (52.37)	INC	134 (30.25)	98 (22.12)	GGP	54 (12.19)	23 (5.19)
80	INC	449 (66.92)	BJP	116 (17.29)	333 (49.63)	GGP	68 (10.13)	38 (5.66)
81	INC	266 (76.66)	BJP	37 (10.66)	229 (66)	GGP	26 (7.49)	18 (5.19)
82	INC	219 (48.24)	BJP	142 (31.28)	77 (16.96)	GGP	51 (11.23)	42 (9.25)
83	INC	339 (49.78)	BJP	295 (43.32)	44 (6.46)	GGP	22 (3.23)	25 (3.67)
84	INC	227 (54.05)	BJP	168 (40)	59 (14.05)	GGP	8 (1.9)	17 (4.05)
85	BJP	269 (58.48)	INC	160 (34.78)	109 (23.7)	IND (DDT)	5 (1.09)	26 (5.65)
86	BJP	262 (54.13)	INC	170 (35.12)	92 (19.01)	GGP	23 (4.75)	29 (5.99)
87	INC	386 (60.88)	BJP	171 (26.97)	215 (33.91)	GGP	35 (5.52)	42 (6.62)
88	INC	190 (48.47)	BJP	172 (43.88)	18 (4.59)	BSP	4 (1.02)	26 (6.63)
89	INC	431 (81.78)	BJP	35 (6.64)	396 (75.14)	GGP	29 (5.5)	32 (6.07)
90	INC	312 (53.98)	BJP	243 (42.04)	69 (11.94)	IND (M)	6 (1.04)	17 (2.94)
91	BJP	204 (50.25)	INC	176 (43.35)	28 (6.9)	IND (DDT)	19 (4.68)	7 (1.72)
92	BJP	271 (59.43)	INC	163 (35.75)	108 (23.68)	IND (DDT)	8 (1.75)	14 (3.07)
93	INC	224 (56.85)	BJP	139 (35.28)	85 (21.57)	IND (DDT)	9 (2.28)	22 (5.58)
94	INC	573 (71.45)	BJP	144 (17.96)	429 (53.49)	GGP	26 (3.24)	59 (7.36)
95	INC	541 (68.83)	BJP	134 (17.05)	407 (51.78)	GGP	62 (7.89)	49 (6.23)
96	INC	403 (68.65)	BJP	103 (17.55)	300 (51.1)	GGP	29 (4.94)	52 (8.86)
97	BJP	378 (57.45)	INC	228 (34.65)	150 (22.8)	GGP	13 (1.98)	39 (5.93)
98	INC	417 (75.68)	BJP	47 (8.53)	370 (67.15)	GGP	44 (7.99)	43 (7.8)
99	INC	403 (56.36)	BJP	178 (24.9)	225 (31.46)	GGP	75 (10.49)	59 (8.25)

Contd....

Socio-Economic Amenities - Rural

Access to Education Facilities

Particulars	Number of Village (% of Population)				
	Available	Not Available	If Not Available (Distance of Nearest Facility)		
			A	B	C
Govt. Primary School	316 (95)	93 (5)	70 (4)	6 (0)	0 (0)
Private Primary School	34 (23)	375 (77)	0 (0)	0 (0)	0 (0)
Govt. Middle School	150 (69)	259 (31)	191 (24)	34 (3)	2 (0)
Private Middle School	19 (18)	390 (82)	0 (0)	0 (0)	0 (0)
Govt. Secondary School	18 (21)	391 (79)	133 (27)	170 (33)	46 (8)
Private Secondary School	7 (12)	402 (88)	2 (1)	4 (1)	0 (0)
Govt. Senior Secondary School	16 (19)	393 (81)	79 (17)	164 (34)	119 (24)
Private Senior Secondary School	3 (3)	406 (97)	2 (2)	4 (1)	1 (0)
Govt. Arts and Science Degree College	1 (3)	408 (97)	0 (0)	0 (0)	0 (0)
Private Arts and Science Degree College	1 (0)	408 (100)	0 (0)	0 (0)	0 (0)
Govt. Engineering College	0 (0)	409 (100)	3 (1)	5 (1)	339 (86)
Private Engineering College	0 (0)	409 (100)	0 (0)	2 (1)	27 (7)
Govt. Medicine College	0 (0)	409 (100)	0 (0)	0 (0)	368 (94)
Private Medicine College	0 (0)	409 (100)	0 (0)	0 (0)	0 (0)
Govt. Management Institute	0 (0)	409 (100)	0 (0)	0 (0)	0 (0)
Private Management Institute	0 (0)	409 (100)	0 (0)	0 (0)	365 (94)
Govt. Polytechnic	0 (0)	409 (100)	0 (0)	2 (0)	405 (99)
Private Polytechnic	0 (0)	409 (100)	0 (0)	0 (0)	0 (0)
Govt. Vocational Training School/ITI	0 (0)	409 (100)	0 (0)	1 (0)	354 (92)
Private Vocational Training School/ITI	0 (0)	409 (100)	0 (0)	4 (0)	50 (8)
Govt. Non Formal Training Centre	0 (0)	409 (100)	2 (0)	1 (0)	302 (78)
Private Non Formal Training Centre	0 (0)	409 (100)	0 (0)	4 (1)	99 (20)
Govt. School For Disabled	0 (0)	409 (100)	0 (0)	0 (0)	297 (76)
Private School For Disabled	0 (0)	409 (100)	0 (0)	0 (0)	22 (5)
Government Others	5 (1)	404 (99)	0 (0)	0 (0)	6 (1)
Private Others	0 (0)	409 (100)	0 (0)	0 (0)	0 (0)

Note : Distance A : Less than 5 km; B : Between 5-10 km; C : 10+ km.; Source : Data Analysis is based on 2011 Census.

DISCLAIMER

The Terms of Use and Disclaimer of Datanet India Private Limited (hereinafter referred to as "Datanet") for use of this analysis report of **Deori Assembly Constituency (Deori Vidhan Sabha)** :-

1. **Assembly Factbook™** is a Registered Trade Mark owned by Datanet.
2. All the maps are sketched and graphical representation only and have not been drawn to the scale and also not to represent the actual geographical area or boundary of the unit.
3. The data for the aforesaid analysis is based on authentic sources and has been culled from the various publications of Census, CSO and NSSO for district and block level data, various central and state government departments, Central & State Elections Commissions and the concerned Returning Officers' releases, Electoral Rolls, Election results and allied publications, internal assessment, surveys, estimates and analysis. Therefore, certain adjustment of data at micro level may have been done to arrive closer to the macro data.
4. Data have been provided on an "As Is" and "As AVAILABLE" basis
5. The colours shown in the maps or diagram and charts of a particular party, alliance or AC are indicative and do not represent them.
6. This publication which includes maps, sheets, graphs and data would be the property under copyright of Datanet only. The user may use these for its internal study, analysis and research purposes. It's public display, re-selling or any commercial uses by the user are not allowed.
7. Datanet has taken due care and caution in compilation and processing of data and allied information, but does not guarantee the accuracy, adequacy or completeness of any information/analysis and will be not responsible for any errors or omissions or for the results obtained from the use of such information/analysis.
8. All the contents for the publication have been culled from various authentic sources and Datanet reasonably believes such sources to be reliable, but does not make any representations, express or implied as to the accuracy or fitness of use of such information. The information or contents of the information/analysis do not constitute advice and should not be relied upon in making (or refraining from making) any decision. Any reliance placed upon the information provided by Datanet is the sole responsibility and strictly at the user's risk.
9. In no event will Datanet be liable for any damages (including, without limitation, damages for loss of business projects, or loss of profits) arising in contract, tort or otherwise from the use of or inability to use any of its contents, or from any action taken (or refrained from being taken) as a result of using the analysis or any of its contents. Datanet its directors, owners, editors, officials, employees, distributor and agents or any associate will not be liable for any errors in the information contained or any consequences arising from the use of the contents of the provided information/analysis.
10. If any provision of these terms and conditions is held invalid or illegal or unenforceable for any reason by any court of competent jurisdiction, such provision shall be severed and the remainder of provisions of the terms and conditions shall continue in full force and effect as if the Term of Use had been executed with the invalid, illegal or unenforceable provision eliminated.
11. If there are any discrepancies in the information provided, please bring it to attention of Datanet for suitable rectification measures.

Buy Online This Complete Book At
Datanet India eBooks Store

www.indiastatpublications.com

or go directly at

[http://www.indiastatpublications.com/
Assembly_factbook/Madhya_Pradesh/Damoh/Deori](http://www.indiastatpublications.com/Assembly_factbook/Madhya_Pradesh/Damoh/Deori)

 **india**stat**elections**

