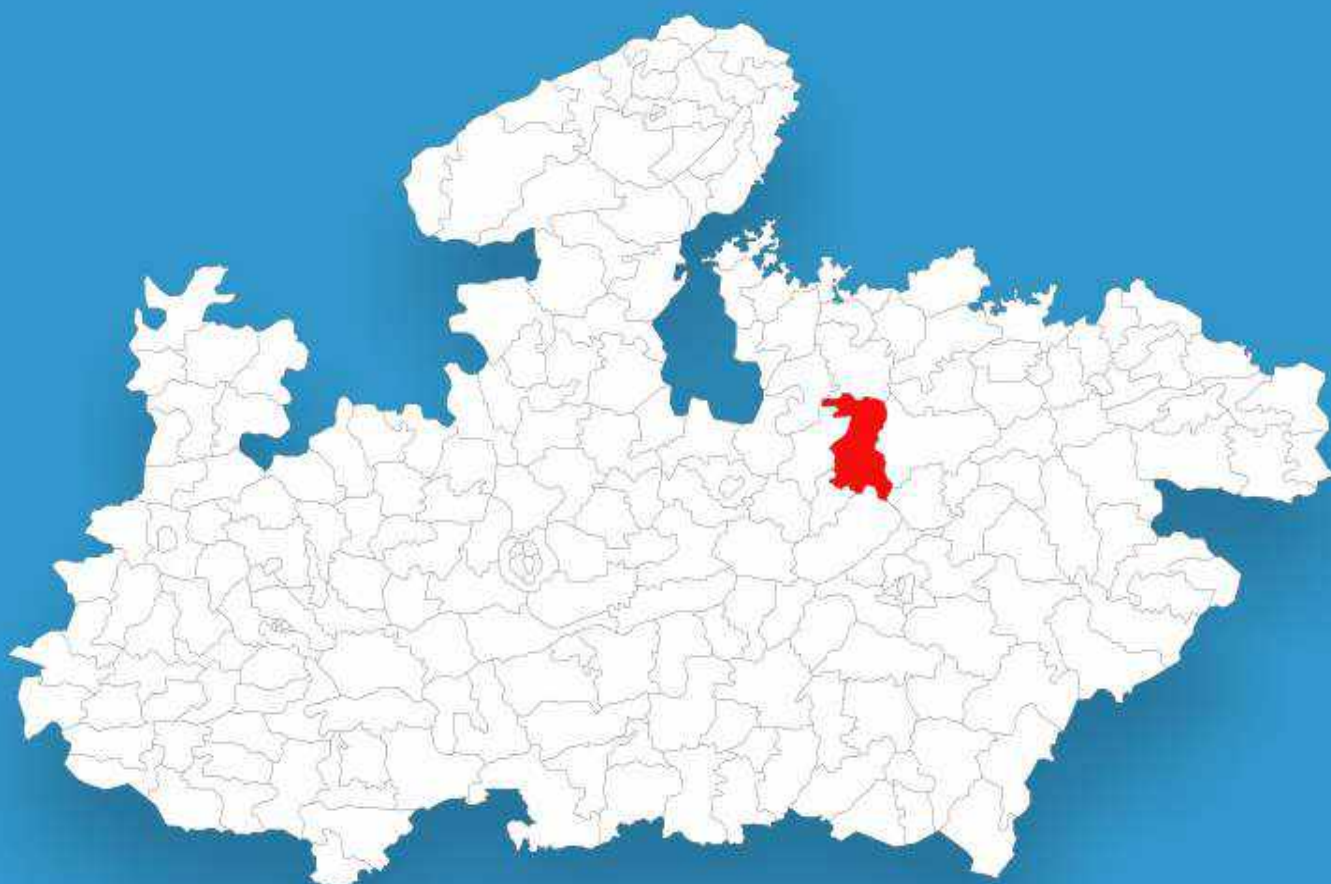




Madhya Pradesh

Assembly Factbook™

Hatta Assembly Constituency



Key Electoral Data of Hatta
Assembly Constituency (Vidhan Sabha)

Madhya Pradesh
Assembly FactbookTM

Hatta Assembly Constituency



Hatta Vidhan Sabha

Editor & Director

Dr. R.K. Thukral

Research Editor

Dr. Shafeeq Rahman

Compiled, Researched and Published by Datanet India Pvt. Ltd.

D-100, 1st Floor,

Okhla Industrial Area, Phase-I,
New Delhi- 110020.

Ph.: 91-11- 43580781-84

Email : support@indiastatpublications.com

Website : www.indiastatelections.com

Online Book Store :

www.indiastatpublications.com

Report No. : AFB/MP-057-0125

ISBN : 978-93-87165-74-8

First Edition : January, 2018

Eighth Updated Edition : January, 2025

Price : Rs. 11500/-

US\$ 310

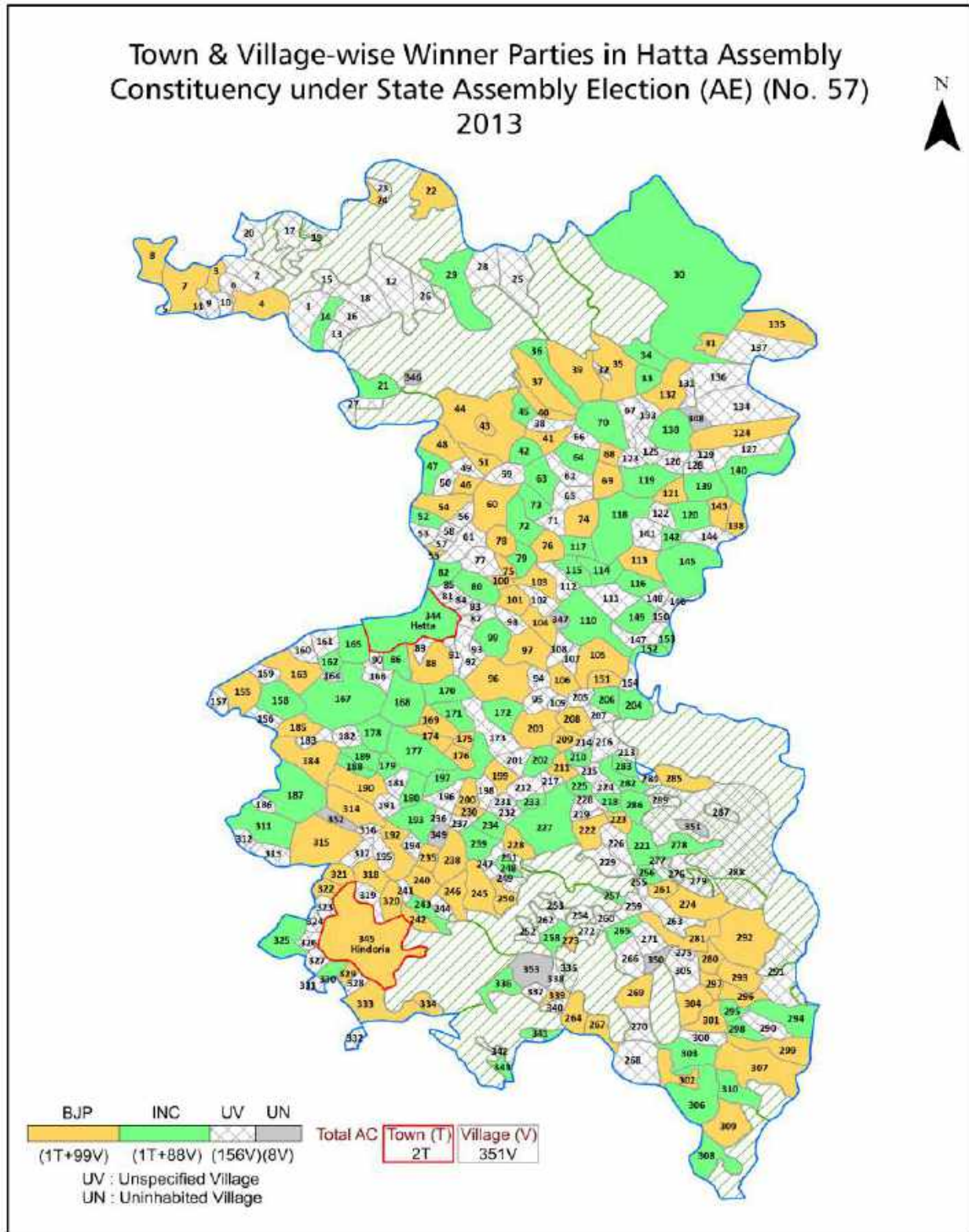
© Datanet India Pvt. Ltd.

All rights reserved. No part of this book may be reproduced, stored in a retrieval system or transmitted in any form or by any means, mechanical photocopying, photographing, scanning, recording or otherwise without the prior written permission of the publisher. Please refer to Disclaimer at page no. 216 for the use of this publication.

Printed in India

No.	Particulars	Page No.
	Introduction	
1	Assembly Constituency - (Vidhan Sabha) at a Glance Features of Assembly as per Delimitation Commission of India (2008)	1-2
	Location and Political Maps	
2	Location Map Boundaries of Assembly Constituency - (Vidhan Sabha) in District Boundaries of Assembly Constituency under Parliamentary Constituency - (Lok Sabha) Town & Village-wise Winner Parties- 2024, 2023, 2018, 2014, 2013, 2009 and 2008	3-11
	Administrative Setup (2011)	
3	District Sub-district Towns Villages Inhabited Villages Uninhabited Villages Village Panchayat Intermediate Panchayat	12-29
	Demographics (2011)	
4	Population Households Rural/Urban Population Towns and Villages by Population Size Sex Ratio (Total & 0-6 Years) Religious Population Social Population Literacy Rate	30-31
	Electoral Features	
5	Important Dates of Last Elections Held Electors by Gender Service Electors Voters Voters Turnout Polling Stations & Average Number of Electors per Polling Station Electors by Age Group Present Elected Representatives	32-37
	Historical Summary Election Results	
6	Vote Share of Major Parties Winning Margin (Number & Percentage) Polarity of Parties Summary Result of Assembly Segment of Parliamentary Elections 2024, 2019, 2014, 2009, 2004 and 1999 Summary Result of Assembly Elections 2023, 2018, 2013, 2008, 2003, 1998, 1993, 1990, 1985, 1980, 1977, 1972, 1967, 1962, 1957 and 1952	38-61
	Polling Station Level Election Results	
7	Name and Number of Polling Station 2024, 2023, 2018, 2014, 2013, 2009 and 2008 Polling Station-wise Electors, Voters & Voters Turnout 2024, 2023, 2018, 2014, 2013, 2009 and 2008 Polling Station wise Elections Results 2024, 2023, 2018, 2014, 2013, 2009 and 2008	62-194
	Share of Assembly Constituency	
8	Share of Assembly Constituency - (Vidhan Sabha) in State, District and Parliamentary Constituency - (Lok Sabha)	195
	Socio-Economic Amenities (2011)	
9	Access to Administrative Units Agricultural, Manufacturing and Industrial Commodities Demographic Indicators Education Health & Manpower Drinking Water Supply Sanitation Entertainment and Recreations Infrastructure Power Food Allocation Distribution and Marketing of Agriculture Commodities Infrastructure Transport and Road Infrastructure Communication Banking and Financial Services Land Use Irrigation Source	197-211
10	Abbreviation & Sources	213-214
11	Disclaimer	216

Location & Political Map



Administrative Setup

List of Village Panchayat & Intermediate Panchayat (Block) Name - 2011

Village Name	Village Panchayat Name	Intermediate Panchayat Name
Abda	Davra Jamsa	Hatta
Achalpura	Udaypura	Hatta
Adanwara	Balah	Hatta
Amajhir	Amjhir	Hatta
Ankh Kheda	Ankhkheda	Damoh
Bachhama	Bachhama	Hatta
Bagha	Rusalli	Patera
Bagsari	Khamariya	Patera
Baleh	Balah	Hatta
Bamanpura	Bamanpura	Patera
Bamhori Kudai	Rawnjhakala	Patera
Bamhori Udesha	Barkhera Chan	Hatta
Bamni	Bamni	Patera
Bamuniya Patera	Gata	Patera
Bamuriya Hatta	Bangaov	Patera
Banauli	Narayadpura	Hatta
Bandha	Bandha	Hatta
Bangaon	Bangaov	Patera
Banjari	Binti	Hatta
Bardha	Bardha	Hatta
Bari Hatta	Mahwakhda	Patera
Barkhedi Patera	Berkhedi	Patera
Barkhera Bais	Barkhrabash	Patera
Barkhera Chain	Barkhera Chan	Hatta
Barkhera Kalar	Deoragarhi	Hatta
Barret	Barrat	Patera
Basan	Garreh	Hatta
Belapatara	Harpalpura	Patera
Belkhedi Patera	Datiya	Patera

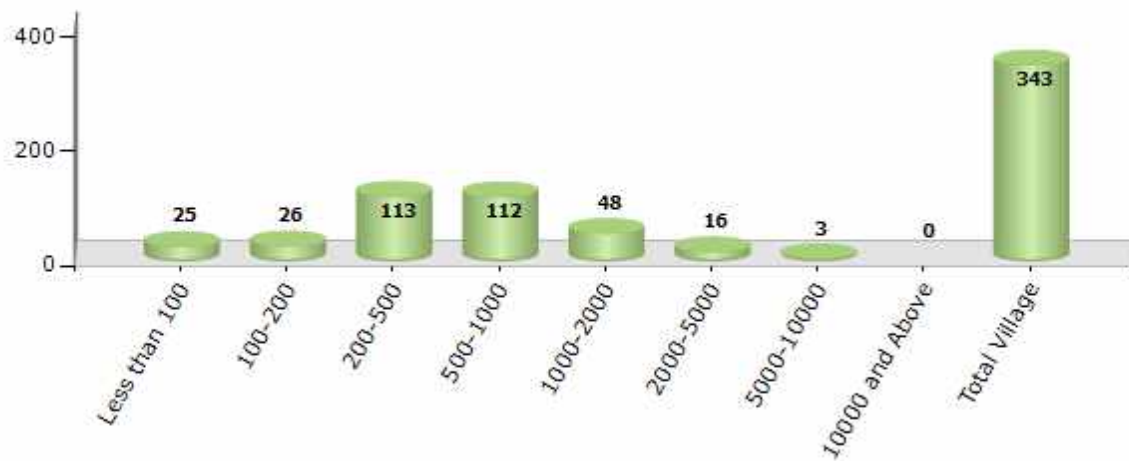
Contd....

Demographics

Number of Villages by Population Size - 2011

Less than 100	100-200	200-500	500-1000	1000-2000	2000-5000	5000-10000	10000 and Above	Total Village
25	26	113	112	48	16	3	0	343

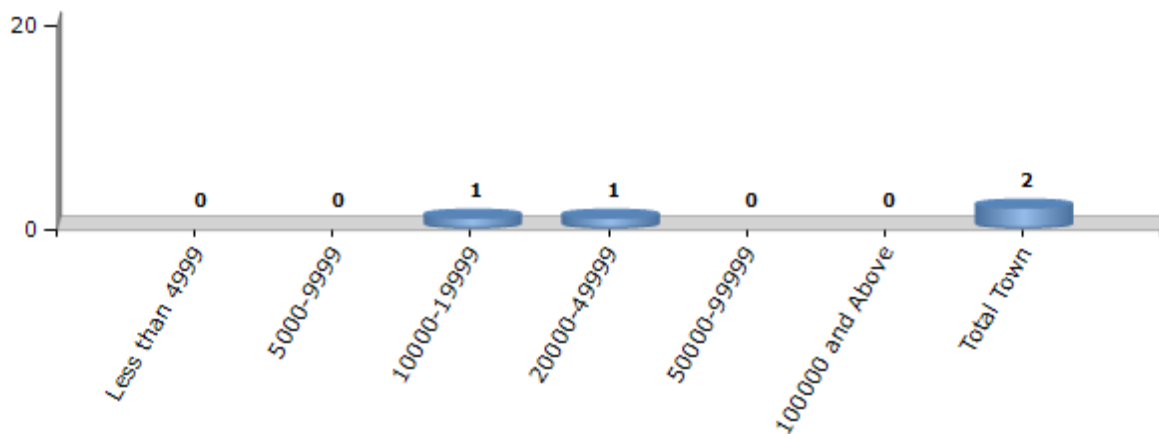
Number of Villages by Population Size - 2011



Number of Towns by Population Size - 2011

Less than 4999	5000-9999	10000-19999	20000-49999	50000-99999	100000 and Above	Total Town
0	0	1	1	0	0	2

Number of Towns by Population Size - 2011

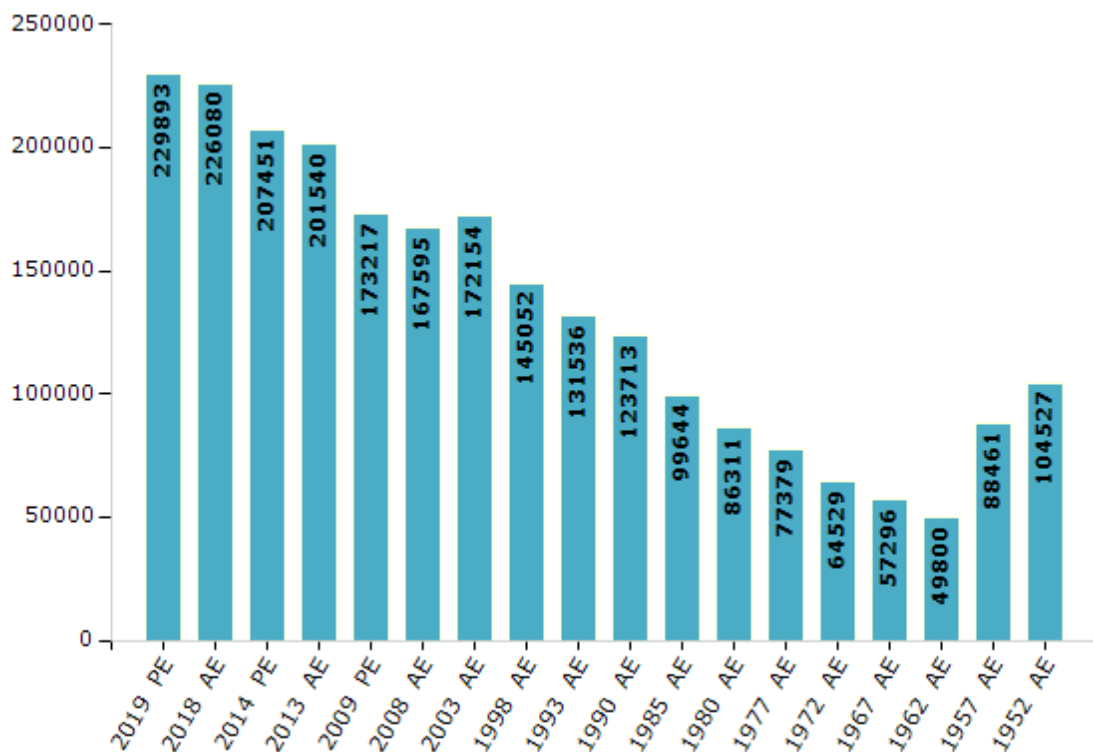


Electoral Features

Electors by Male & Female

Year	Male	Female	Others	Total	Year	Male	Female	Others	Total
2019 PE	119993	109899	1	229893	1993 AE	68745	62791	-	131536
2018 AE	117848	108230	2	226080	1990 AE	64306	59407	-	123713
2014 PE	110884	96567	0	207451	1985 AE	50411	49233	-	99644
2013 AE	107925	93614	1	201540	1980 AE	43006	43305	-	86311
2009 PE	92834	80383	-	173217	1977 AE	38414	38965	-	77379
2008 AE	89367	78228	-	167595	1972 AE	31841	32688	-	64529
2004 PE	-	-	-	-	1967 AE	-	-	-	57296
2003 AE	91529	80625	-	172154	1962 AE	-	-	-	49800
1999 PE	-	-	-	-	1957 AE	-	-	-	88461
1998 AE	76873	68179	-	145052	1952 AE	-	-	-	104527

Number of Electors

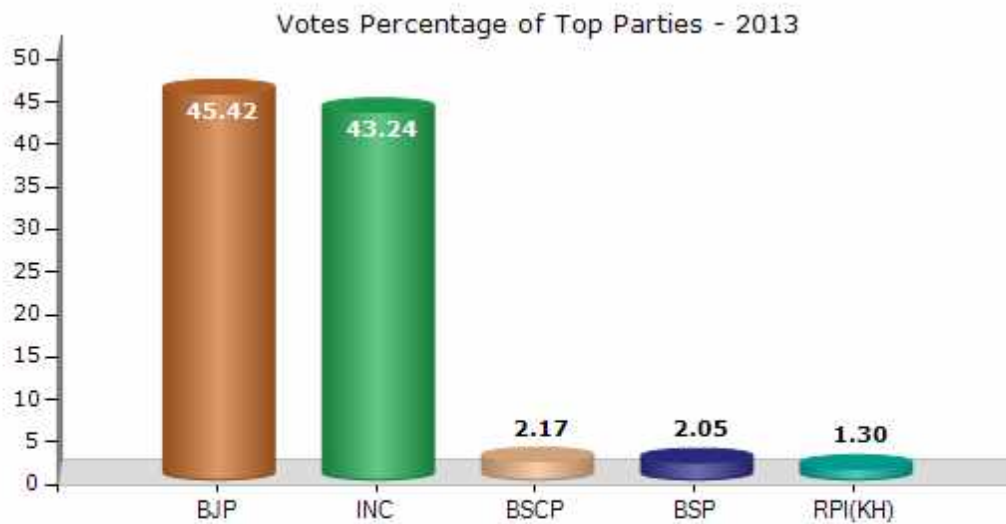


Note : AE : Assembly Election, PE : Assembly Segment of Parliamentary Election

Historical Summary Election Results

Summary Result of Assembly Election - 2013

Candidate Name	Party	Votes	Votes %
Umadevi-Lalchand Khatik	BJP	59231	45.42
Hari Shankar Chodhri	INC	56379	43.24
Shree Mool Chand Aharwar Bilai	BSCP	2829	2.17
Mihee Lal Ahirwar	BSP	2667	2.05
Anant Lal Basor	RPI(KH)	1690	1.3
Ramkali Tantuway	SP	1566	1.2
Bebi-Pheran Athiya	IND	1339	1.03
Baba Ramphool Dahayat Bandha	IND	1042	0.8
Jaiwardhan-Lalchand Kori	IND	700	0.54
	NOTA	2951	2.26



Polling Station Level Election Results

Number and Name of Polling Stations (PS) (2018)

Number of Polling Stations	Name of Polling Stations	Number of Polling Stations	Name of Polling Stations
1	Primary School Building Silapari	22	Primary School Building Muharai
2	Primary School Building Rajpura	23	Primary School Building Chandena
3	Primary School Building, Semrapatti Mal	24	Primary School Building Madhou
4	Primary School Building Damotipura	25	Primary School Building West Part Madiyado
5	Primary School Building Narayanapura	26	Primary School Building East Part Madiyado
6	Primary School Building Bachhama	27	Middle School Building U.Part-1 Madiyado
7	Govt Primary School Building Udaypura	28	Middle School Building U.Part-2 Madiyado
8	Primary School Building Chouraiya	29	Middle School Building Madiyado(South Part)
9	Primary School Building Patan	30	Middle School Building M.Part-1 Madiyado
10	Primary School Building Ghoghara	31	Middle School Building M.Part-2 Madiyado
11	Primary School Building Paudee Madiyado	32	Primary School Building Amjhir
12	Primary School Building Vardha	33	Primary School Building Puranakheda
13	Middle School Building Vardha	34	Primary School Building Tigara
14	Primary School Building Niwas	35	Primary School Building Shivapur
15	Primary School Building Dighi	36	Govt New Middle School Building Extra Room Kaikheda
16	Primary School Building Patha	37	Govt Middle School Building Devlai
17	Primary School Building, Khadpura	38	Primary School Building Douli
18	Primary School Building Pali	39	Primary School Building Devari Phatehapur
19	Primary School Building Kanakpura	40	Primary School Building Chakaradamaphi
20	Primary School Building Tindani Madiyado	41	Primary School Building Dhuma
21	Primary School Building Niwas Malvara	42	Primary School Building Panji

Contd....

Polling Station Level Election Results

Polling Station-wise Votes Secured by Overall Top Five Parties in Hatta Assembly in Assembly Election (AE) under Damoh Parliamentary Constituency in Madhya Pradesh (2018)

Number of Polling Station	Winner - Purusottam/Ramkali Tantuway Hatta (BJP)	Runner-up - Harishankar Choudhri (INC)	3rd - Pradeep Khatik (IND)	4th - Omvati Athya (BSCP)	5th - Roshni Ahirwar (Chandrakar) (BSP)	NOTA	Other	Total Votes Secured
36	222	189	44	22	6	7	10	500
37	132	169	13	3	2	2	3	324
38	347	447	15	15	15	15	45	899
39	353	282	18	9	10	7	12	691
40	412	393	22	5	4	10	9	855
41	232	90	17	2	3	5	6	355
42	102	284	93	14	7	5	22	527
43	187	39	59	8	2	7	10	312
44	259	174	65	12	8	11	12	541
45	229	38	43	3	1	6	22	342
46	262	128	102	17	7	8	6	530
47	181	91	90	3	2	6	5	378
48	310	131	18	8	3	9	5	484
49	115	123	23	1	0	0	7	269
50	106	335	10	15	57	6	15	544
51	244	216	25	5	5	6	17	518
52	296	104	78	7	2	8	8	503
53	152	142	33	2	6	10	10	355
54	89	352	27	7	9	7	18	509
55	257	261	34	6	21	6	25	610
56	259	307	28	3	14	7	23	641
57	77	79	16	0	2	3	3	180
58	195	72	5	9	10	9	4	304
59	438	217	15	29	10	11	20	740
60	239	211	126	17	8	24	25	650
61	294	121	38	8	6	18	10	495
62	257	77	4	22	7	8	12	387
63	199	154	25	15	11	6	7	417
64	118	126	25	2	3	5	9	288
65	280	174	63	14	10	9	9	559
66	390	207	33	4	39	9	11	693
67	156	287	35	5	8	7	11	509
68	379	139	50	2	3	11	3	587
69	321	84	24	0	1	6	2	438
70	465	142	97	5	7	15	10	741

Contd....

Polling Station Level Election Results

Winner, Runner-up and 3rd Party Position & Winning Margin According to Polling Stations in Hatta Assembly in Assembly Election (AE) under Damoh Parliamentary Constituency in Madhya Pradesh (2018)

Polling Station Number	Winner Party	Winner Votes (%)	Runner-up Party	Runner-up Votes (%)	Winning Margin Votes (%)	Third Party	Third Party Votes (%)	Other Votes (%)
67	INC	287 (56.39)	BJP	156 (30.65)	131 (25.74)	IND (PK)	35 (6.88)	31 (6.09)
68	BJP	379 (64.57)	INC	139 (23.68)	240 (40.89)	IND (PK)	50 (8.52)	19 (3.24)
69	BJP	321 (73.29)	INC	84 (19.18)	237 (54.11)	IND (PK)	24 (5.48)	9 (2.05)
70	BJP	465 (62.75)	INC	142 (19.16)	323 (43.59)	IND (PK)	97 (13.09)	37 (4.99)
71	IND (PK)	224 (47.26)	BJP	171 (36.08)	53 (11.18)	INC	52 (10.97)	27 (5.7)
72	BJP	269 (59.78)	IND (PK)	89 (19.78)	180 (40)	INC	59 (13.11)	33 (7.33)
73	BJP	325 (48.65)	INC	173 (25.9)	152 (22.75)	IND (PK)	144 (21.56)	26 (3.89)
74	BJP	468 (62.23)	INC	153 (20.35)	315 (41.88)	IND (PK)	102 (13.56)	29 (3.86)
75	BJP	480 (62.1)	IND (PK)	154 (19.92)	326 (42.18)	INC	112 (14.49)	27 (3.49)
76	BJP	314 (54.23)	INC	172 (29.71)	142 (24.52)	IND (PK)	76 (13.13)	17 (2.94)
77	BJP	206 (47.36)	INC	141 (32.41)	65 (14.95)	IND (PK)	64 (14.71)	24 (5.52)
78	BJP	368 (47.42)	INC	220 (28.35)	148 (19.07)	IND (PK)	84 (10.82)	104 (13.4)
79	BJP	363 (65.41)	IND (PK)	76 (13.69)	287 (51.72)	INC	74 (13.33)	42 (7.57)
80	INC	193 (47.77)	BJP	179 (44.31)	14 (3.46)	IND (PK)	21 (5.2)	11 (2.72)
81	BJP	239 (48.48)	INC	206 (41.78)	33 (6.7)	IND (PK)	26 (5.27)	22 (4.46)
82	BJP	298 (72.15)	INC	62 (15.01)	236 (57.14)	IND (PK)	36 (8.72)	17 (4.12)
83	BJP	241 (61.17)	INC	101 (25.63)	140 (35.54)	IND (PK)	41 (10.41)	11 (2.79)
84	INC	199 (45.33)	BJP	184 (41.91)	15 (3.42)	IND (PK)	42 (9.57)	14 (3.19)
85	INC	289 (60.08)	BJP	159 (33.06)	130 (27.02)	IND (PK)	30 (6.24)	3 (0.62)
86	BJP	271 (59.96)	INC	133 (29.42)	138 (30.54)	IND (PK)	29 (6.42)	19 (4.2)
87	BJP	406 (56.86)	INC	220 (30.81)	186 (26.05)	IND (PK)	56 (7.84)	32 (4.48)
88	INC	297 (50.68)	BJP	198 (33.79)	99 (16.89)	BSP	38 (6.48)	53 (9.04)
89	INC	276 (44.16)	BJP	209 (33.44)	67 (10.72)	BSP	99 (15.84)	41 (6.56)
90	BJP	235 (47.19)	INC	207 (41.57)	28 (5.62)	IND (PK)	34 (6.83)	22 (4.42)
91	BJP	253 (58.56)	INC	98 (22.69)	155 (35.87)	IND (PK)	43 (9.95)	38 (8.8)
92	BJP	299 (48.7)	INC	233 (37.95)	66 (10.75)	IND (PK)	50 (8.14)	32 (5.21)
93	BJP	228 (59.84)	INC	101 (26.51)	127 (33.33)	IND (PK)	23 (6.04)	29 (7.61)
94	BJP	586 (71.38)	INC	83 (10.11)	503 (61.27)	IND (PK)	61 (7.43)	91 (11.08)
95	INC	138 (53.49)	BJP	70 (27.13)	68 (26.36)	IND (PK)	18 (6.98)	32 (12.4)
96	BJP	456 (59.92)	INC	213 (27.99)	243 (31.93)	IND (PK)	49 (6.44)	43 (5.65)
97	BJP	359 (53.66)	INC	187 (27.95)	172 (25.71)	IND (PK)	53 (7.92)	70 (10.46)
98	BJP	275 (59.91)	BSP	93 (20.26)	182 (39.65)	INC	42 (9.15)	49 (10.68)
99	BJP	248 (52.99)	BSP	135 (28.85)	113 (24.14)	INC	27 (5.77)	58 (12.39)

Contd....

Socio-Economic Amenities - Rural

Access to Education Facilities

Particulars	Number of Village (% of Population)				
	Available	Not Available	If Not Available (Distance of Nearest Facility)		
			A	B	C
Govt. Primary School	292 (97)	51 (3)	37 (2)	7 (1)	2 (0)
Private Primary School	33 (25)	310 (75)	0 (0)	0 (0)	0 (0)
Govt. Middle School	118 (65)	225 (35)	162 (27)	50 (7)	4 (1)
Private Middle School	17 (18)	326 (82)	0 (0)	0 (0)	0 (0)
Govt. Secondary School	24 (29)	319 (71)	92 (22)	151 (36)	72 (13)
Private Secondary School	4 (8)	339 (92)	1 (0)	0 (0)	1 (0)
Govt. Senior Secondary School	12 (18)	331 (82)	51 (12)	144 (36)	130 (33)
Private Senior Secondary School	0 (0)	343 (100)	0 (0)	0 (0)	1 (0)
Govt. Arts and Science Degree College	0 (0)	343 (100)	10 (2)	30 (10)	290 (85)
Private Arts and Science Degree College	0 (0)	343 (100)	0 (0)	0 (0)	0 (0)
Govt. Engineering College	0 (0)	343 (100)	0 (0)	0 (0)	0 (0)
Private Engineering College	0 (0)	343 (100)	1 (0)	1 (1)	310 (89)
Govt. Medicine College	0 (0)	343 (100)	1 (0)	0 (0)	307 (88)
Private Medicine College	0 (0)	343 (100)	0 (0)	0 (0)	0 (0)
Govt. Management Institute	0 (0)	343 (100)	1 (0)	0 (0)	235 (64)
Private Management Institute	0 (0)	343 (100)	0 (0)	0 (0)	30 (7)
Govt. Polytechnic	0 (0)	343 (100)	1 (1)	3 (1)	339 (98)
Private Polytechnic	0 (0)	343 (100)	0 (0)	0 (0)	0 (0)
Govt. Vocational Training School/ITI	1 (4)	342 (96)	12 (3)	41 (11)	266 (75)
Private Vocational Training School/ITI	0 (0)	343 (100)	0 (0)	0 (0)	23 (7)
Govt. Non Formal Training Centre	0 (0)	343 (100)	12 (3)	14 (4)	254 (74)
Private Non Formal Training Centre	0 (0)	343 (100)	0 (0)	0 (0)	63 (19)
Govt. School For Disabled	0 (0)	343 (100)	0 (0)	0 (0)	247 (71)
Private School For Disabled	0 (0)	343 (100)	0 (0)	0 (0)	0 (0)
Government Others	0 (0)	343 (100)	0 (0)	0 (0)	0 (0)
Private Others	0 (0)	343 (100)	0 (0)	0 (0)	0 (0)

Note : Distance A : Less than 5 km; B : Between 5-10 km; C : 10+ km.; Source : Data Analysis is based on 2011 Census.

DISCLAIMER

The Terms of Use and Disclaimer of Datanet India Private Limited (hereinafter referred to as "Datanet") for use of this analysis report of **Hatta Assembly Constituency (Hatta Vidhan Sabha)** :-

1. **Assembly Factbook™** is a Registered Trade Mark owned by Datanet.
2. All the maps are sketched and graphical representation only and have not been drawn to the scale and also not to represent the actual geographical area or boundary of the unit.
3. The data for the aforesaid analysis is based on authentic sources and has been culled from the various publications of Census, CSO and NSSO for district and block level data, various central and state government departments, Central & State Elections Commissions and the concerned Returning Officers' releases, Electoral Rolls, Election results and allied publications, internal assessment, surveys, estimates and analysis. Therefore, certain adjustment of data at micro level may have been done to arrive closer to the macro data.
4. Data have been provided on an "As Is" and "As AVAILABLE" basis
5. The colours shown in the maps or diagram and charts of a particular party, alliance or AC are indicative and do not represent them.
6. This publication which includes maps, sheets, graphs and data would be the property under copyright of Datanet only. The user may use these for its internal study, analysis and research purposes. It's public display, re-selling or any commercial uses by the user are not allowed.
7. Datanet has taken due care and caution in compilation and processing of data and allied information, but does not guarantee the accuracy, adequacy or completeness of any information/analysis and will be not responsible for any errors or omissions or for the results obtained from the use of such information/analysis.
8. All the contents for the publication have been culled from various authentic sources and Datanet reasonably believes such sources to be reliable, but does not make any representations, express or implied as to the accuracy or fitness of use of such information. The information or contents of the information/analysis do not constitute advice and should not be relied upon in making (or refraining from making) any decision. Any reliance placed upon the information provided by Datanet is the sole responsibility and strictly at the user's risk.
9. In no event will Datanet be liable for any damages (including, without limitation, damages for loss of business projects, or loss of profits) arising in contract, tort or otherwise from the use of or inability to use any of its contents, or from any action taken (or refrained from being taken) as a result of using the analysis or any of its contents. Datanet its directors, owners, editors, officials, employees, distributor and agents or any associate will not be liable for any errors in the information contained or any consequences arising from the use of the contents of the provided information/analysis.
10. If any provision of these terms and conditions is held invalid or illegal or unenforceable for any reason by any court of competent jurisdiction, such provision shall be severed and the remainder of provisions of the terms and conditions shall continue in full force and effect as if the Term of Use had been executed with the invalid, illegal or unenforceable provision eliminated.
11. If there are any discrepancies in the information provided, please bring it to attention of Datanet for suitable rectification measures.

**Buy Online This Complete Book At
Datanet India eBooks Store**

www.indiastatpublications.com

or go directly at

[http://www.indiastatpublications.com/
Assembly_factbook/Madhya_Pradesh/Damoh/Hatta](http://www.indiastatpublications.com/Assembly_factbook/Madhya_Pradesh/Damoh/Hatta)

 **indiastat**elections

