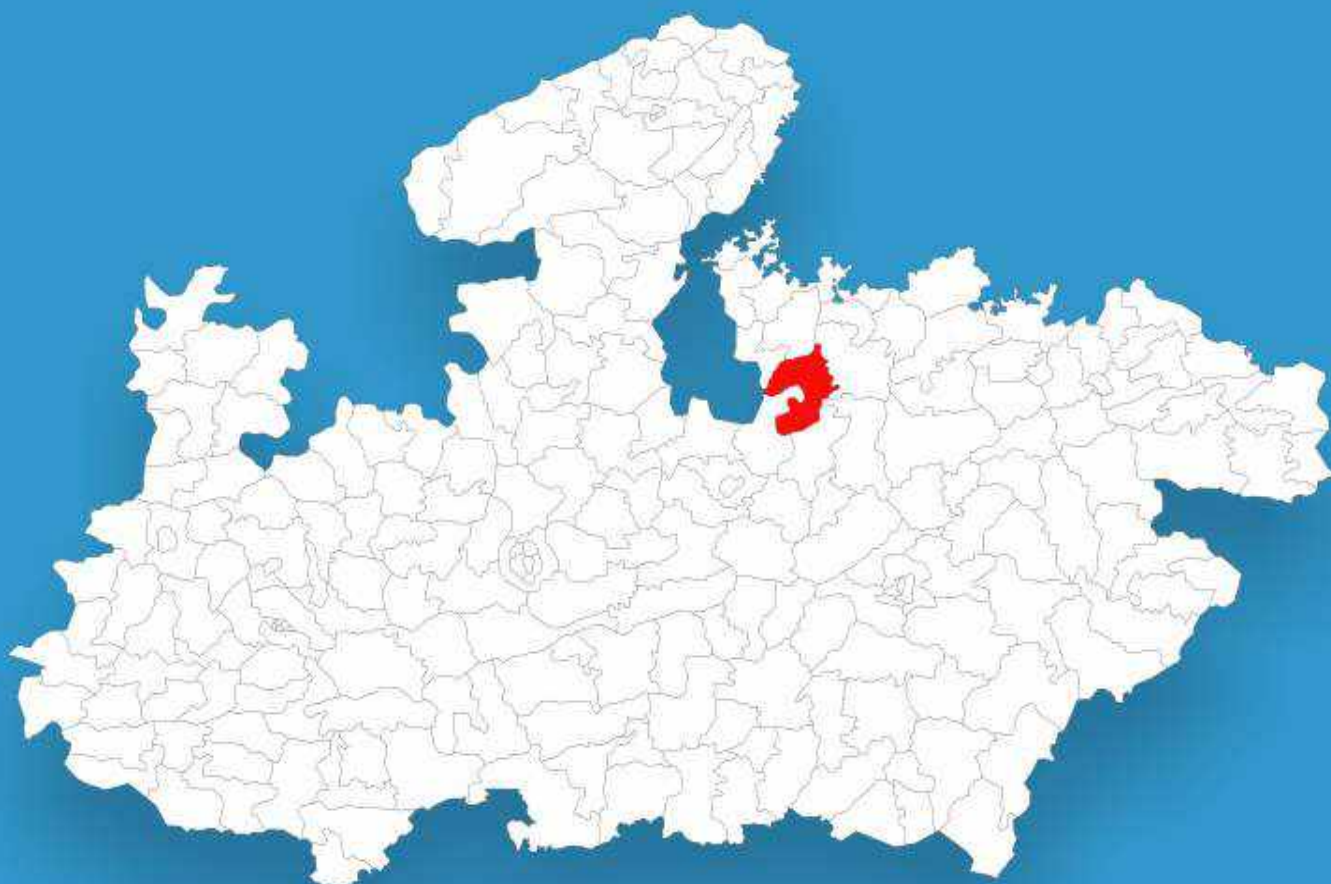




Madhya Pradesh

Assembly Factbook™

Malhara Assembly Constituency



Key Electoral Data of Malhara
Assembly Constituency (Vidhan Sabha)

Madhya Pradesh
Assembly FactbookTM

Malhara Assembly Constituency



Malhara Vidhan Sabha

Editor & Director

Dr. R.K. Thukral

Research Editor

Dr. Shafeeq Rahman

Compiled, Researched and Published by Datanet India Pvt. Ltd.

D-100, 1st Floor,

Okhla Industrial Area, Phase-I,
New Delhi- 110020.

Ph.: 91-11- 43580781-84

Email : support@indiastatpublications.com

Website : www.indiastatelections.com

Online Book Store :

www.indiastatpublications.com

Report No. : AFB/MP-053-0125

ISBN : 978-93-87189-16-4

First Edition : January, 2018

Eighth Updated Edition : January, 2025

Price : Rs. 11500/-

US\$ 310

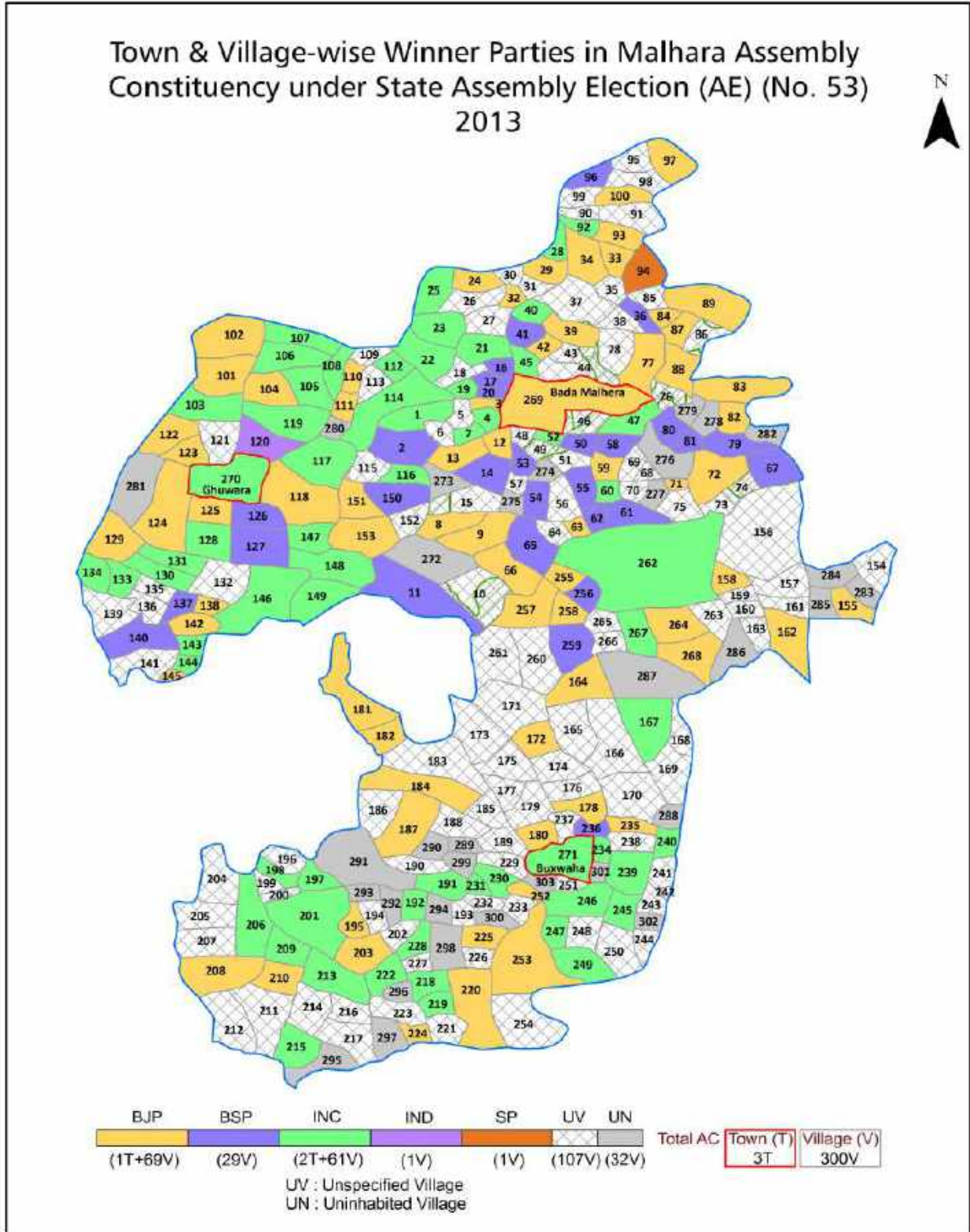
© Datanet India Pvt. Ltd.

All rights reserved. No part of this book may be reproduced, stored in a retrieval system or transmitted in any form or by any means, mechanical photocopying, photographing, scanning, recording or otherwise without the prior written permission of the publisher. Please refer to Disclaimer at page no. 231 for the use of this publication.

Printed in India

No.	Particulars	Page No.
	Introduction	
1	Assembly Constituency - (Vidhan Sabha) at a Glance Features of Assembly as per Delimitation Commission of India (2008)	1-2
	Location and Political Maps	
2	Location Map Boundaries of Assembly Constituency - (Vidhan Sabha in District Boundaries of Assembly Constituency under Parliamentary Constituency - (Lok Sabha) Town & Village-wise Winner Parties- 2024, 2023, 2019, 2018, 2014, 2013, 2009 and 2008	3-11
	Administrative Setup (2011)	
3	District Sub-district Towns Villages Inhabited Villages Uninhabited Villages Village Panchayat Intermediate Panchayat	12-26
	Demographics (2011)	
4	Population Households Rural/Urban Population Towns and Villages by Population Size Sex Ratio (Total & 0-6 Years) Religious Population Social Population Literacy Rate	27-28
	Electoral Features	
5	Important Dates of Last Elections Held Electors by Gender Service Electors Voters Voters Turnout Polling Stations & Average Number of Electors per Polling Station Electors by Age Group Present Elected Representatives	29-34
	Historical Summary Election Results	
6	Vote Share of Major Parties Winning Margin (Number & Percentage Polarity of Parties Summary Result of Assembly Segment of Parliamentary Elections 2024, 2019, 2014, 2009, 2004 and 1999 Summary Result of Assembly Elections 2023, 2018, 2013, 2008, 2003, 1998, 1993, 1990, 1985, 1980, 1977, 1972, 1967 and 1962	35-56
	Polling Station Level Election Results	
7	Name and Number of Polling Station 2024, 2023, 2019, 2018, 2014, 2013, 2009 and 2008 Polling Station-wise Electors, Voters & Voters Turnout 2024, 2023, 2019, 2018, 2014, 2013, 2009 and 2008 Polling Station wise Elections Results 2024, 2023, 2019, 2018, 2014, 2013, 2009 and 2008	57-209
	Share of Assembly Constituency	
8	Share of Assembly Constituency - (Vidhan Sabha) in State, District and Parliamentary Constituency - (Lok Sabha)	210
	Socio-Economic Amenities (2011)	
9	Access to Administrative Units Agricultural, Manufacturing and Industrial Commodities Demographic Indicators Education Health & Manpower Drinking Water Supply Sanitation Entertainment and Recreations Infrastructure Power Food Allocation Distribution and Marketing of Agriculture Commodities Infrastructure Transport and Road Infrastructure Communication Banking and Financial Services Land Use Irrigation Source	212-226
10	Abbreviation & Sources	228-229
11	Disclaimer	231

Location & Political Map



Administrative Setup

List of Village Panchayat & Intermediate Panchayat (Block) Name - 2011

Village Name	Village Panchayat Name	Intermediate Panchayat Name
Alampur Tangia	-	Buxwaha
Amarwa	Amarwa	Bada Malhera
Amodha	Kairwara	Buxwaha
Andhiyara	Andhiyara	Bada Malhera
Arol	Para	Bada Malhera
Awar	Saurai	Bada Malhera
Bachhraoni	Bachhrawni	Bada Malhera
Badera	Dhadaura	Bada Malhera
Bagaroha	Jaitupura	Buxwaha
Bajna	Bajna	Buxwaha
Balya	Mankari	Bada Malhera
Baman Kola	Para	Bada Malhera
Bamhori	Bamhori	Buxwaha
Bamhori Khurd	Bamhori Khurd	Bada Malhera
Bamhuri Kalan	Bamhuri Khurd	Bada Malhera
Bamni	Bamnighat	Bada Malhera
Bamni	Bamni	Bada Malhera
Bamnora Kalan	Bamnaurakala	Bada Malhera
Bamnora Khurd	Karki	Bada Malhera
Bandha	Bandha (Chandoli)	Bada Malhera
Bandha	Bandha Chamroi	Bada Malhera
Bandhar	Dongarpura	Bada Malhera
Bankpura	Kuwar Pura Kala	Bada Malhera
Banna	Bann	Bada Malhera
Banpura	Bhujpura	Buxwaha
Baraj	Rajapur	Bada Malhera
Baranand No.1	Nimani	Buxwaha
Barethi	Barethi	Bada Malhera
Barkhera	Peera	Bada Malhera

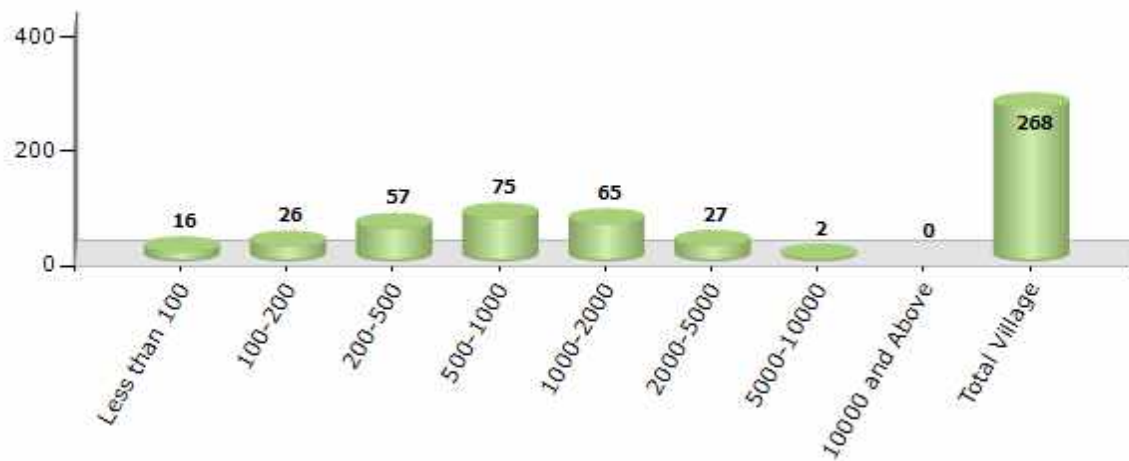
Contd....

Demographics

Number of Villages by Population Size - 2011

Less than 100	100-200	200-500	500-1000	1000-2000	2000-5000	5000-10000	10000 and Above	Total Village
16	26	57	75	65	27	2	0	268

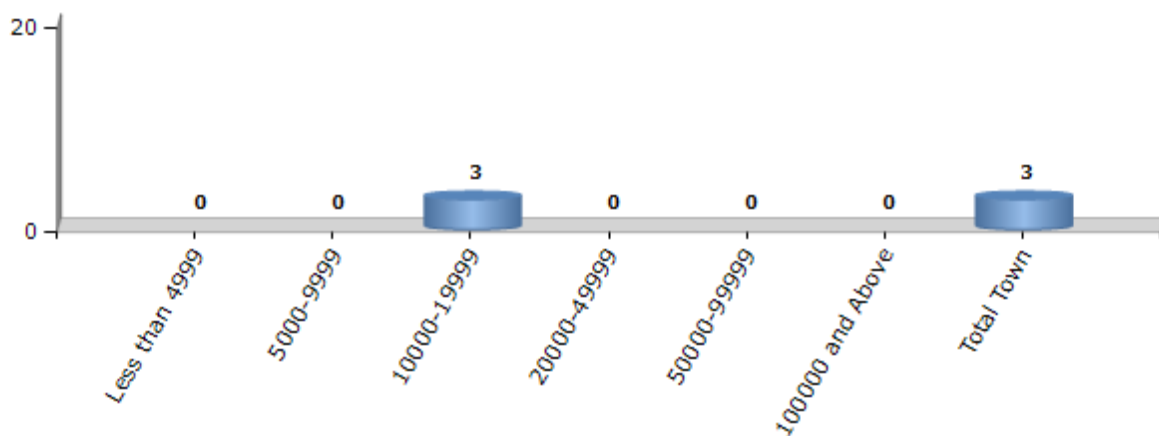
Number of Villages by Population Size - 2011



Number of Towns by Population Size - 2011

Less than 4999	5000-9999	10000-19999	20000-49999	50000-99999	100000 and Above	Total Town
0	0	3	0	0	0	3

Number of Towns by Population Size - 2011

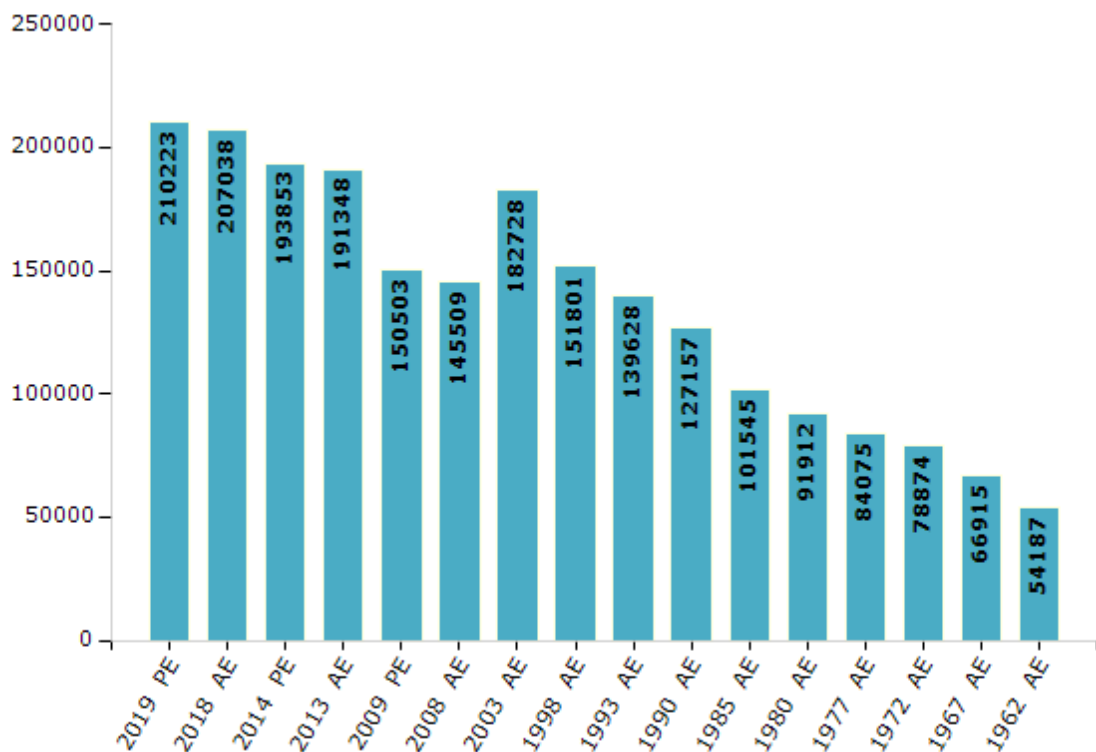


Electoral Features

Electors by Male & Female

Year	Male	Female	Others	Total	Year	Male	Female	Others	Total
2019 PE	113344	96873	6	210223	1993 AE	74141	65487	-	139628
2018 AE	111670	95361	7	207038	1990 AE	65264	61893	-	127157
2014 PE	105753	88093	7	193853	1985 AE	53307	48238	-	101545
2013 AE	104562	86779	7	191348	1980 AE	48179	43733	-	91912
2009 PE	82140	68363	-	150503	1977 AE	44049	40026	-	84075
2008 AE	78889	66620	-	145509	1972 AE	41324	37550	-	78874
2004 PE	-	-	-	-	1967 AE	-	-	-	66915
2003 AE	98188	84540	-	182728	1962 AE	-	-	-	54187
1999 PE	-	-	-	-	1957 AE	-	-	-	-
1998 AE	80907	70894	-	151801	1952 AE	-	-	-	-

Number of Electors



Note : AE : Assembly Election, PE : Assembly Segment of Parliamentary Election

Historical Summary Election Results

Summary Result of Assembly Election - 2013

Candidate Name	Party	Votes	Votes %
Ahir Rekha Yadav	BJP	41779	31.93
Tilak Singh Lodhi	INC	40265	30.77
Anand Singh	BSP	26947	20.59
Brajesh	IND	2905	2.22
Agrawal Babulal Kabadi	CPI	2872	2.19
Aheer Pahalwan Singh	SP	2851	2.18
Jagdish Singh	IND	1574	1.2
Nathuva	IND	1115	0.85
Chaturesh	IND	1082	0.83
Jagna Ahirwar	IND	1018	0.78
Rajesh Prajapati	IND	964	0.74
Lakhan	IND	926	0.71
Partap Singh	IND	879	0.67
Jaheer Ahmed	IND	871	0.67
Narayan	BSCP	820	0.63
Devideen Urf Kalan Ahirwar	BA S D	738	0.56
Madan Raikwar	IND	730	0.56
Jagdish	IND	635	0.49
Kallu	IND	440	0.34
	NOTA	1434	1.1

Polling Station Level Election Results

Number and Name of Polling Stations (PS) (2018)

Number of Polling Stations	Name of Polling Stations	Number of Polling Stations	Name of Polling Stations
1	Ma. Shala Bhawan Naveen Sarkana	22	Primary School Building Soura
2	Ma. Shala Bhawan Naveen Sarkana	23	Primary School Building Dharpura
3	Primary School Building Kudaila	24	Primary School Building Panya
4	Primary School Building Badera	25	Primary School Building Eastern Part Kutoura
5	Primary School Building Bandha	26	Primary School Building Western Part Kutoura
6	Primary School Building Bandha	27	Primary School Building Bhaisakhera
7	Primary School Building Chandouli	28	Primary School Building Sevar
8	Middle School Building Budour	29	Primary School Building Baron
9	Middle School Building Budour Pura	30	Primary Pathshala Building Tikariya
10	Panchayat Building Bachharavni	31	Panchayat Building Dhadoura
11	Primary School Building Putrikhra	32	Primary School Building Bhadoura
12	Anivary Shiksha Shala Futera Talab Ke Pas Ghuvara	33	Primary School Building Budhera
13	Govt. Girls High School Ghuvara	34	Primary School Building Haidarabad
14	Primary School Building Near Bus Stand Ghuvara	35	Middle School Building Northern Part Ramtouriya
15	Higher Secondary School Eastern Part Ghuvara	36	Panchayat Building Ramtouriya
16	Govt. Higher Secondary School Western Part Ghuvara	37	Middle School Building Southern Part Ramatouriya
17	Seva Sahkari Samiti Office, Ghuvara	38	Primary School Building Gounjoura
18	Nagar Panchayat Office Building Eastern Part Ghuvara	39	Primary School Building Hansri
19	Anivarya Siksha Kendra Shala Futera Talab Ghuvara	40	Primary School Building Saurai
20	Nagar Panchayat Office Building Western Part Ghuvara	41	Primary School Building Mavai
21	Nagar Panchayat Office Building Western Part Ghuvara	42	Primary School Building Halavani

Contd....

Polling Station Level Election Results

Polling Station-wise Votes Secured by Overall Top Five Parties in Malhara Assembly in Assembly Election (AE) under Damoh Parliamentary Constituency in Madhya Pradesh (2018)

Number of Polling Station	Winner - Kunwar Pradyumna Singh Lodhi (Munna Bhaiya) (INC)	Runner-up - Lalita Yadav (BJP)	3rd - Eng. Hari Krishna (BSP)	4th - Sunil Kapoor Chandra Ghuwara (IND)	5th - Laxman Singh Thakur (IND)	NOTA	Other	Total Votes Secured
36	178	210	72	19	6	1	22	508
37	267	202	75	3	11	1	28	587
38	358	21	1	4	8	1	14	407
39	229	242	2	2	3	0	13	491
40	289	227	30	17	10	3	26	602
41	540	117	56	23	8	4	16	764
42	154	573	9	12	8	10	41	807
43	409	8	5	1	6	0	11	440
44	242	180	8	3	6	2	21	462
45	487	185	16	28	14	4	44	778
46	277	376	16	10	3	1	27	710
47	312	133	95	20	5	4	19	588
48	181	275	11	4	3	5	17	496
49	389	85	116	13	26	3	35	667
50	280	205	27	3	5	2	25	547
51	150	300	12	2	4	4	40	512
52	347	215	29	17	3	0	21	632
53	286	181	8	4	15	2	99	595
54	199	144	85	8	9	1	23	469
55	475	251	31	3	14	8	45	827
56	622	23	15	3	0	0	5	668
57	151	437	57	10	7	4	44	710
58	328	155	27	10	17	4	28	569
59	293	40	87	8	7	4	39	478
60	216	130	18	1	8	1	154	528
61	345	69	37	5	17	3	38	514
62	201	128	124	5	5	1	25	489
63	346	325	18	10	22	5	44	770
64	259	205	22	17	11	3	51	568
65	154	42	22	4	3	0	9	234
66	147	262	18	2	4	3	29	465
67	231	38	34	0	1	0	9	313
68	324	25	0	2	7	1	28	387
69	580	50	31	21	22	5	68	777
70	146	118	39	4	2	1	14	324

Contd....

Polling Station Level Election Results

Winner, Runner-up and 3rd Party Position & Winning Margin According to Polling Stations in Malhara Assembly in Assembly Election (AE) under Damoh Parliamentary Constituency in Madhya Pradesh (2018)

Polling Station Number	Winner Party	Winner Votes (%)	Runner-up Party	Runner-up Votes (%)	Winning Margin Votes (%)	Third Party	Third Party Votes (%)	Other Votes (%)
67	INC	231 (73.8)	BJP	38 (12.14)	193 (61.66)	BSP	34 (10.86)	10 (3.19)
68	INC	324 (83.72)	BJP	25 (6.46)	299 (77.26)	PSPU	14 (3.62)	24 (6.2)
69	INC	580 (74.65)	BJP	50 (6.44)	530 (68.21)	BSP	31 (3.99)	116 (14.93)
70	INC	146 (45.06)	BJP	118 (36.42)	28 (8.64)	BSP	39 (12.04)	21 (6.48)
71	INC	404 (64.95)	BJP	82 (13.18)	322 (51.77)	BSP	81 (13.02)	55 (8.84)
72	BJP	136 (45.33)	INC	135 (45)	1 (0.33)	CPI	8 (2.67)	21 (7)
73	BJP	345 (75.49)	INC	90 (19.69)	255 (55.8)	BSP	10 (2.19)	12 (2.63)
74	INC	383 (50.33)	BJP	275 (36.14)	108 (14.19)	BSP	22 (2.89)	81 (10.64)
75	BJP	331 (66.73)	INC	119 (23.99)	212 (42.74)	CPI	9 (1.81)	37 (7.46)
76	BJP	320 (45.65)	INC	214 (30.53)	106 (15.12)	IND (SKCG)	71 (10.13)	96 (13.69)
77	INC	300 (45.25)	BJP	246 (37.1)	54 (8.15)	BSP	34 (5.13)	83 (12.52)
78	INC	172 (37.8)	BJP	154 (33.85)	18 (3.95)	IND (SKCG)	85 (18.68)	44 (9.67)
79	INC	170 (56.11)	BJP	79 (26.07)	91 (30.04)	BSP	23 (7.59)	31 (10.23)
80	BJP	100 (34.25)	INC	82 (28.08)	18 (6.17)	BSP	71 (24.32)	39 (13.36)
81	INC	207 (61.06)	BJP	98 (28.91)	109 (32.15)	IND (LST)	7 (2.06)	27 (7.96)
82	INC	169 (42.89)	BSP	98 (24.87)	71 (18.02)	BJP	95 (24.11)	32 (8.12)
83	INC	518 (70.48)	BJP	77 (10.48)	441 (60)	BSP	60 (8.16)	80 (10.88)
84	INC	270 (41.03)	BJP	184 (27.96)	86 (13.07)	BSP	144 (21.88)	60 (9.12)
85	INC	141 (55.29)	BSP	56 (21.96)	85 (33.33)	BJP	44 (17.25)	14 (5.49)
86	INC	213 (48.97)	BSP	111 (25.52)	102 (23.45)	BJP	67 (15.4)	44 (10.11)
87	INC	356 (69.94)	BJP	55 (10.81)	301 (59.13)	IND (SKCG)	20 (3.93)	78 (15.32)
88	BJP	139 (33.41)	INC	134 (32.21)	5 (1.2)	BSP	85 (20.43)	58 (13.94)
89	BJP	272 (59.26)	INC	132 (28.76)	140 (30.5)	BSP	19 (4.14)	36 (7.84)
90	INC	237 (57.52)	BJP	147 (35.68)	90 (21.84)	BSP	7 (1.7)	21 (5.1)
91	INC	318 (39.65)	BJP	187 (23.32)	131 (16.33)	BSP	182 (22.69)	115 (14.34)
92	BJP	332 (44.86)	INC	225 (30.41)	107 (14.45)	BSP	109 (14.73)	74 (10)
93	BSP	294 (57.87)	INC	148 (29.13)	146 (28.74)	BJP	36 (7.09)	30 (5.91)
94	INC	299 (41.41)	BSP	254 (35.18)	45 (6.23)	BJP	119 (16.48)	50 (6.93)
95	BSP	248 (41.33)	INC	215 (35.83)	33 (5.5)	BJP	89 (14.83)	48 (8)
96	INC	288 (47.29)	BJP	231 (37.93)	57 (9.36)	IND (SKCG)	17 (2.79)	73 (11.99)
97	INC	249 (61.94)	BJP	108 (26.87)	141 (35.07)	BSP	21 (5.22)	24 (5.97)
98	INC	237 (68.7)	BJP	88 (25.51)	149 (43.19)	BSP	7 (2.03)	13 (3.77)
99	INC	274 (75.9)	BJP	47 (13.02)	227 (62.88)	BSP	14 (3.88)	26 (7.2)

Contd....

Socio-Economic Amenities - Rural

Access to Education Facilities

Particulars	Number of Village (% of Population)				
	Available	Not Available	If Not Available (Distance of Nearest Facility)		
			A	B	C
Govt. Primary School	247 (99)	21 (1)	13 (1)	3 (0)	0 (0)
Private Primary School	18 (11)	250 (89)	0 (0)	0 (0)	0 (0)
Govt. Middle School	104 (69)	164 (31)	95 (19)	35 (6)	4 (0)
Private Middle School	7 (6)	261 (94)	0 (0)	0 (0)	0 (0)
Govt. Secondary School	27 (30)	241 (70)	59 (22)	120 (34)	41 (8)
Private Secondary School	3 (2)	265 (98)	1 (0)	0 (0)	0 (0)
Govt. Senior Secondary School	7 (11)	261 (89)	31 (11)	99 (35)	99 (28)
Private Senior Secondary School	2 (2)	266 (98)	0 (0)	3 (3)	5 (2)
Govt. Arts and Science Degree College	0 (0)	268 (100)	5 (2)	44 (22)	170 (58)
Private Arts and Science Degree College	0 (0)	268 (100)	0 (0)	0 (0)	0 (0)
Govt. Engineering College	0 (0)	268 (100)	0 (0)	0 (0)	115 (53)
Private Engineering College	0 (0)	268 (100)	0 (0)	1 (0)	39 (9)
Govt. Medicine College	0 (0)	268 (100)	1 (1)	2 (1)	177 (65)
Private Medicine College	0 (0)	268 (100)	0 (0)	0 (0)	0 (0)
Govt. Management Institute	0 (0)	268 (100)	0 (0)	0 (0)	91 (29)
Private Management Institute	0 (0)	268 (100)	0 (0)	0 (0)	8 (3)
Govt. Polytechnic	0 (0)	268 (100)	0 (0)	2 (1)	265 (99)
Private Polytechnic	0 (0)	268 (100)	0 (0)	0 (0)	0 (0)
Govt. Vocational Training School/ITI	0 (0)	268 (100)	1 (0)	30 (11)	236 (89)
Private Vocational Training School/ITI	0 (0)	268 (100)	0 (0)	0 (0)	1 (0)
Govt. Non Formal Training Centre	0 (0)	268 (100)	2 (1)	9 (4)	255 (95)
Private Non Formal Training Centre	0 (0)	268 (100)	0 (0)	0 (0)	0 (0)
Govt. School For Disabled	0 (0)	268 (100)	0 (0)	1 (1)	155 (63)
Private School For Disabled	0 (0)	268 (100)	0 (0)	0 (0)	6 (1)
Government Others	1 (0)	267 (100)	0 (0)	6 (5)	261 (94)
Private Others	0 (0)	268 (100)	0 (0)	0 (0)	0 (0)

Note : Distance A : Less than 5 km; B : Between 5-10 km; C : 10+ km.; Source : Data Analysis is based on 2011 Census.

DISCLAIMER

The Terms of Use and Disclaimer of Datanet India Private Limited (hereinafter referred to as "Datanet") for use of this analysis report of **Malhara Assembly Constituency (Malhara Vidhan Sabha) :-**

1. **Assembly Factbook™** is a Registered Trade Mark owned by Datanet.
2. All the maps are sketched and graphical representation only and have not been drawn to the scale and also not to represent the actual geographical area or boundary of the unit.
3. The data for the aforesaid analysis is based on authentic sources and has been culled from the various publications of Census, CSO and NSSO for district and block level data, various central and state government departments, Central & State Elections Commissions and the concerned Returning Officers' releases, Electoral Rolls, Election results and allied publications, internal assessment, surveys, estimates and analysis. Therefore, certain adjustment of data at micro level may have been done to arrive closer to the macro data.
4. Data have been provided on an "As Is" and "As AVAILABLE" basis
5. The colours shown in the maps or diagram and charts of a particular party, alliance or AC are indicative and do not represent them.
6. This publication which includes maps, sheets, graphs and data would be the property under copyright of Datanet only. The user may use these for its internal study, analysis and research purposes. It's public display, re-selling or any commercial uses by the user are not allowed.
7. Datanet has taken due care and caution in compilation and processing of data and allied information, but does not guarantee the accuracy, adequacy or completeness of any information/analysis and will be not responsible for any errors or omissions or for the results obtained from the use of such information/analysis.
8. All the contents for the publication have been culled from various authentic sources and Datanet reasonably believes such sources to be reliable, but does not make any representations, express or implied as to the accuracy or fitness of use of such information. The information or contents of the information/analysis do not constitute advice and should not be relied upon in making (or refraining from making) any decision. Any reliance placed upon the information provided by Datanet is the sole responsibility and strictly at the user's risk.
9. In no event will Datanet be liable for any damages (including, without limitation, damages for loss of business projects, or loss of profits) arising in contract, tort or otherwise from the use of or inability to use any of its contents, or from any action taken (or refrained from being taken) as a result of using the analysis or any of its contents. Datanet its directors, owners, editors, officials, employees, distributor and agents or any associate will not be liable for any errors in the information contained or any consequences arising from the use of the contents of the provided information/analysis.
10. If any provision of these terms and conditions is held invalid or illegal or unenforceable for any reason by any court of competent jurisdiction, such provision shall be severed and the remainder of provisions of the terms and conditions shall continue in full force and effect as if the Term of Use had been executed with the invalid, illegal or unenforceable provision eliminated.
11. If there are any discrepancies in the information provided, please bring it to attention of Datanet for suitable rectification measures.

Buy Online This Complete Book At
Datanet India eBooks Store

www.indiastatpublications.com

or go directly at

[http://www.indiastatpublications.com/
Assembly_factbook/Madhya_Pradesh/Damoh/Malhara](http://www.indiastatpublications.com/Assembly_factbook/Madhya_Pradesh/Damoh/Malhara)

 **indiastat** elections

