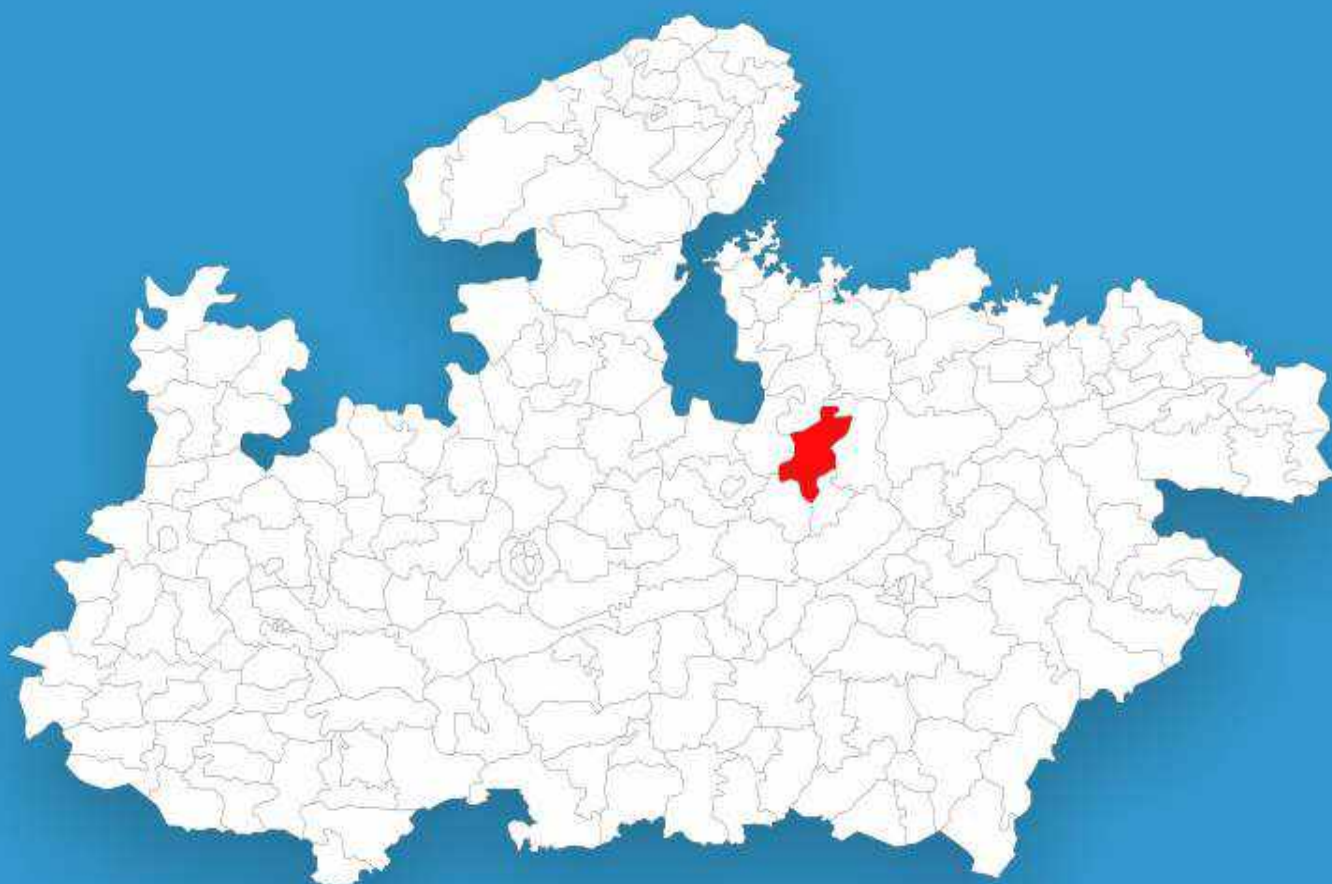




Madhya Pradesh

# Assembly Factbook™

Pathariya Assembly Constituency



Key Electoral Data of Pathariya  
Assembly Constituency (Vidhan Sabha)

Madhya Pradesh  
**Assembly Factbook**<sup>TM</sup>

Pathariya Assembly Constituency



Pathariya Vidhan Sabha

## **Editor & Director**

Dr. R.K. Thukral

## **Research Editor**

Dr. Shafeeq Rahman

## **Compiled, Researched and Published by Datanet India Pvt. Ltd.**

D-100, 1st Floor,

Okhla Industrial Area, Phase-I,  
New Delhi- 110020.

Ph.: 91-11- 43580781-84

Email : support@indiastatpublications.com

Website : www.indiastatelections.com

## **Online Book Store :**

www.indiastatpublications.com

**Report No. :** AFB/MP-054-0125

**ISBN :** 978-93-87189-47-8

**First Edition :** January, 2018

**Eighth Updated Edition :** January, 2025

**Price :** Rs. 11500/-

US\$ 310

© **Datanet India Pvt. Ltd.**

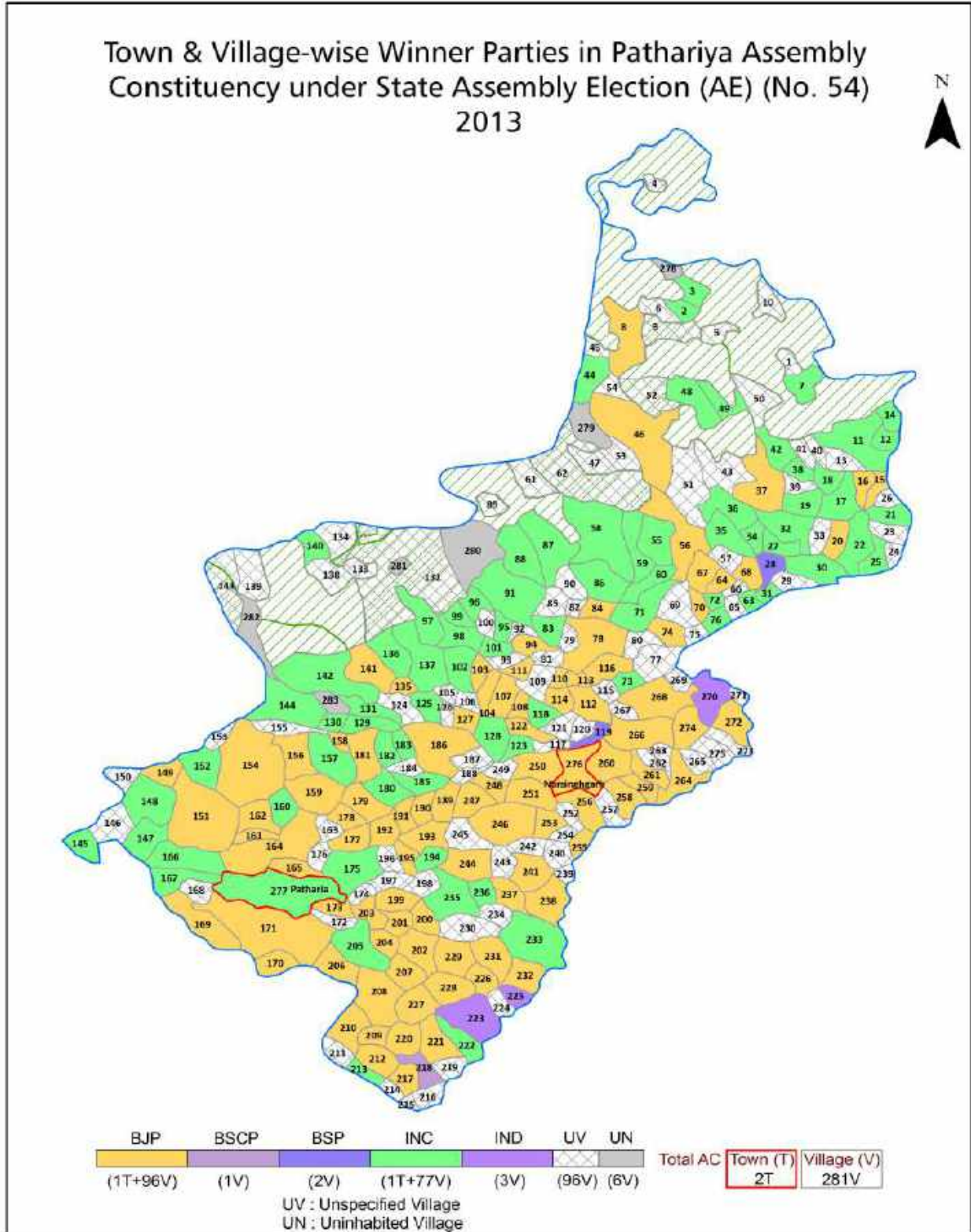
All rights reserved. No part of this book may be reproduced, stored in a retrieval system or transmitted in any form or by any means, mechanical photocopying, photographing, scanning, recording or otherwise without the prior written permission of the publisher. Please refer to Disclaimer at page no. 241 for the use of this publication.

Printed in India

No.	Particulars	Page No.
	<b>Introduction</b>	
1	Assembly Constituency - (Vidhan Sabha) at a Glance   Features of Assembly as per Delimitation Commission of India (2008)	1-2
	<b>Location and Political Maps</b>	
2	Location Map   Boundaries of Assembly Constituency - (Vidhan Sabha in District   Boundaries of Assembly Constituency under Parliamentary Constituency - (Lok Sabha)   Town & Village-wise Winner Parties- 2024, 2023, 2019, 2018, 2014, 2013, 2009 and 2008	3-11
	<b>Administrative Setup (2011)</b>	
3	District   Sub-district   Towns   Villages   Inhabited Villages   Uninhabited Villages   Village Panchayat   Intermediate Panchayat	12-26
	<b>Demographics (2011)</b>	
4	Population   Households   Rural/Urban Population   Towns and Villages by Population Size   Sex Ratio (Total & 0-6 Years)   Religious Population   Social Population   Literacy Rate	27-28
	<b>Electoral Features</b>	
5	Important Dates of Last Elections Held   Electors by Gender   Service Electors   Voters   Voters Turnout   Polling Stations & Average Number of Electors per Polling Station   Electors by Age Group   Present Elected Representatives	29-34
	<b>Historical Summary Election Results</b>	
6	Vote Share of Major Parties   Winning Margin (Number & Percentage)   Polarity of Parties   Summary Result of Assembly Segment of Parliamentary Elections 2024, 2019, 2014, 2009, 2004 and 1999   Summary Result of Assembly Elections 2023, 2018, 2013, 2008, 2003, 1998, 1993, 1990, 1985, 1980, 1977, 1972, 1967 and 1962	35-56
	<b>Polling Station Level Election Results</b>	
7	Name and Number of Polling Station 2024, 2023, 2019, 2018, 2014, 2013, 2009 and 2008   Polling Station-wise Electors, Voters & Voters Turnout 2024, 2023, 2019, 2018, 2014, 2013, 2009 and 2008   Polling Station wise Elections Results 2024, 2023, 2019, 2018, 2014, 2013, 2009 and 2008	57-219
	<b>Share of Assembly Constituency</b>	
8	Share of Assembly Constituency - (Vidhan Sabha) in State, District and Parliamentary Constituency - (Lok Sabha)	220
	<b>Socio-Economic Amenities (2011)</b>	
9	Access to Administrative Units   Agricultural, Manufacturing and Industrial Commodities   Demographic Indicators   Education   Health & Manpower   Drinking Water Supply   Sanitation   Entertainment and Recreations Infrastructure   Power   Food Allocation Distribution and Marketing of Agriculture Commodities Infrastructure   Transport and Road Infrastructure   Communication   Banking and Financial Services   Land Use   Irrigation Source	222-236
10	<b>Abbreviation &amp; Sources</b>	238-239
11	<b>Disclaimer</b>	241



Location & Political Map



## Administrative Setup

### List of Village Panchayat & Intermediate Panchayat (Block) Name - 2011

Village Name	Village Panchayat Name	Intermediate Panchayat Name
Aboo Khedi	Mamarkha	Patharia
Achalpura	Dalpatpura	Barigarh (Batiyagarh)
Agara	Agara	Barigarh (Batiyagarh)
Ahrora	Ahrora	Barigarh (Batiyagarh)
Alampur	Alampur	Barigarh (Batiyagarh)
Alapur	Belkhedi	Patharia
Angori	Barikanora	Barigarh (Batiyagarh)
Anjani	Anjani	Barigarh (Batiyagarh)
Aslana	Aslana	Patharia
Badagaon	Ronsra	Barigarh (Batiyagarh)
Badagaon	Badagaon	Patharia
Bakayan	Bakayan	Barigarh (Batiyagarh)
Bakeni	Bakeni	Patharia
Bamhori Bhat	Bamhoribhat	Barigarh (Batiyagarh)
Bamhori Choutha	Mamarkha	Patharia
Bamhori Jodha	Hinota Narsingarh	Patharia
Bamhori Lidai	Bamhori Lidaie	Barigarh (Batiyagarh)
Bamura	Deolai	Patharia
Bandha	Anjani	Barigarh (Batiyagarh)
Bansa Kalan	Bansa Kala	Patharia
Bansoli	Mirjapur	Patharia
Bardhari	Bardhari	Patharia
Bari Kanoda	Barikanora	Barigarh (Batiyagarh)
Bari Madiyado	Barikanora	Barigarh (Batiyagarh)
Barkhera Durgadas	Barkhera Durgadas	Patharia
Barkhera Jaisingh	Guda	Patharia
Barkhera Keshav	Sihara	Barigarh (Batiyagarh)
Barkhera Nahar	Chanpura	Barigarh (Batiyagarh)
Barkuwain	Lukayan	Barigarh (Batiyagarh)

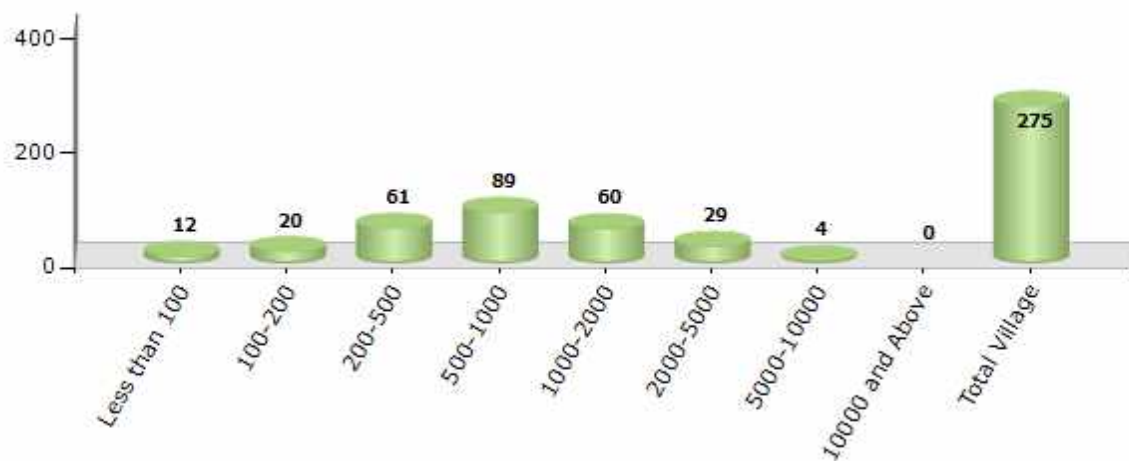
Contd....

## Demographics

### Number of Villages by Population Size - 2011

Less than 100	100-200	200-500	500-1000	1000-2000	2000-5000	5000-10000	10000 and Above	Total Village
12	20	61	89	60	29	4	0	275

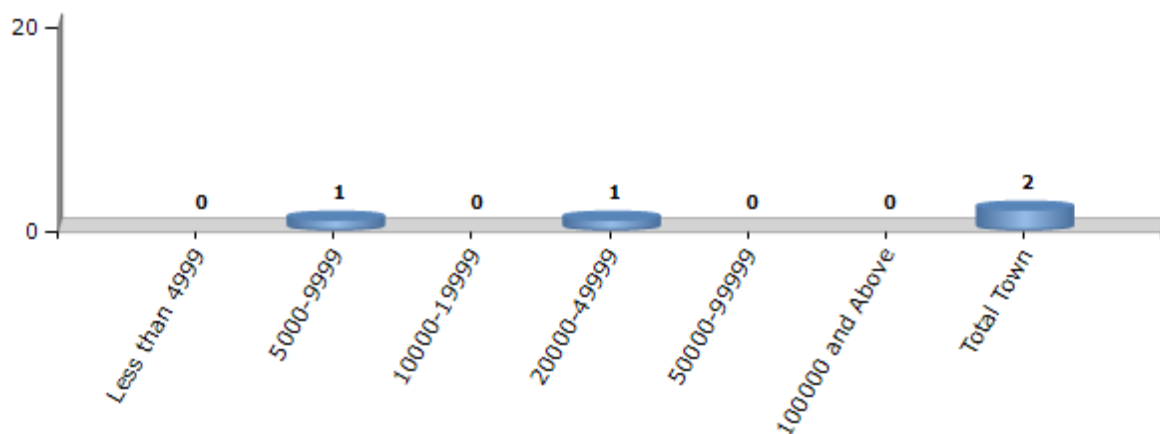
Number of Villages by Population Size - 2011



### Number of Towns by Population Size - 2011

Less than 4999	5000-9999	10000-19999	20000-49999	50000-99999	100000 and Above	Total Town
0	1	0	1	0	0	2

Number of Towns by Population Size - 2011

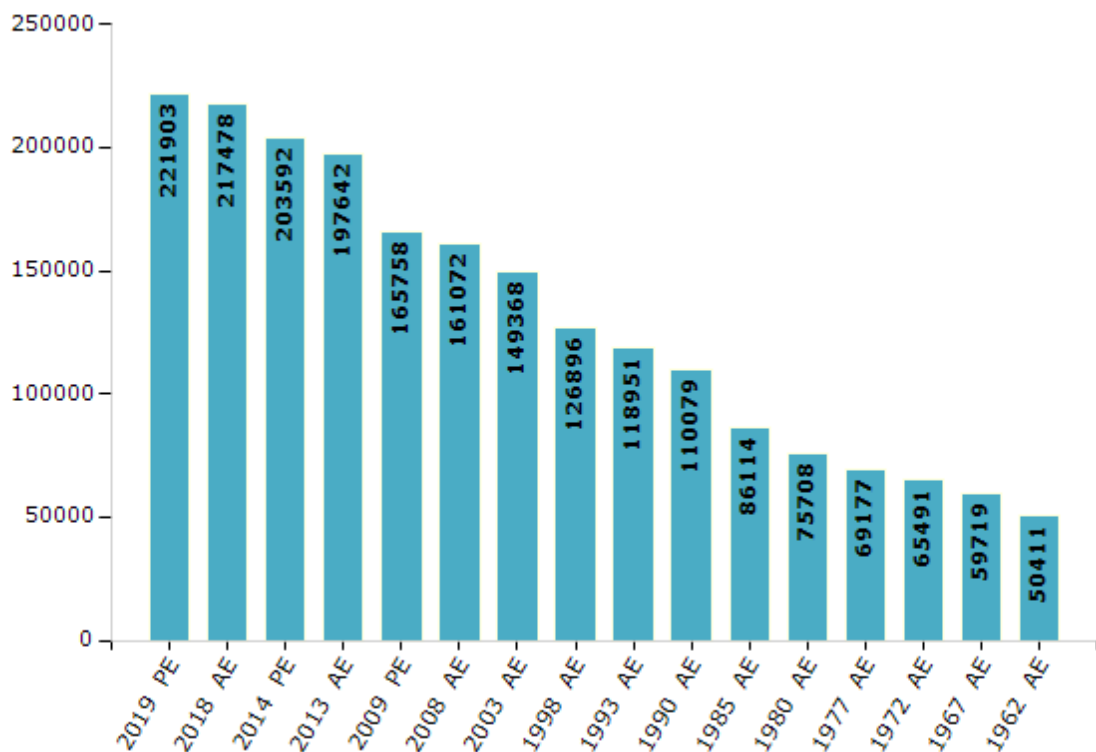


## Electoral Features

### Electors by Male & Female

Year	Male	Female	Others	Total	Year	Male	Female	Others	Total
2019 PE	116841	105060	2	221903	1993 AE	61744	57207	-	118951
2018 AE	114455	103021	2	217478	1990 AE	56564	53515	-	110079
2014 PE	109005	94585	2	203592	1985 AE	43058	43056	-	86114
2013 AE	106071	91569	2	197642	1980 AE	37514	38194	-	75708
2009 PE	89353	76405	-	165758	1977 AE	34035	35142	-	69177
2008 AE	86060	75012	-	161072	1972 AE	32473	33018	-	65491
2004 PE	-	-	-	-	1967 AE	-	-	-	59719
2003 AE	79065	70303	-	149368	1962 AE	-	-	-	50411
1999 PE	-	-	-	-	1957 AE	-	-	-	-
1998 AE	66953	59943	-	126896	1952 AE	-	-	-	-

Number of Electors



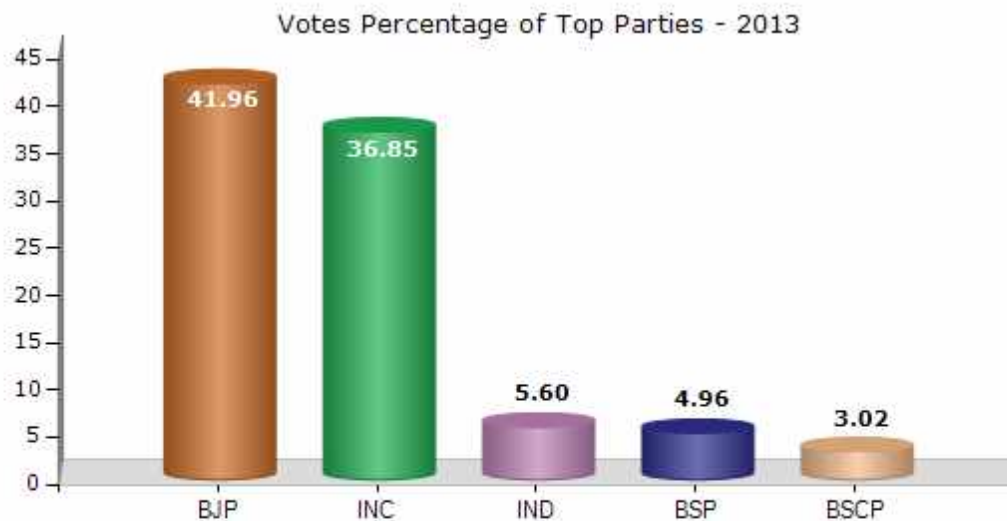
Note : AE : Assembly Election, PE : Assembly Segment of Parliamentary Election



## Historical Summary Election Results

### Summary Result of Assembly Election - 2013

Candidate Name	Party	Votes	Votes %
Lakhan Patel	BJP	60083	41.96
Kunvar Pushpendra Singh Hazari	INC	52768	36.85
Ram Bai Govind Singh	IND	8018	5.6
Chandan Bhaiya	BSP	7107	4.96
Ravishankar	BSCP	4323	3.02
Roshan Patel	IND	2012	1.41
Nanhe Bhai	BA S D	1793	1.25
Lakhan Patel	IND	1737	1.21
Rajkishor	IND	1279	0.89
Ramavtaar Son Of Kunjilal Pali	JD(U)	612	0.43
Dalua	IND	544	0.38
Bhushan Prasad	SP	397	0.28
	NOTA	2514	1.76



## Polling Station Level Election Results

### Number and Name of Polling Stations (PS) (2018)

Number of Polling Stations	Name of Polling Stations	Number of Polling Stations	Name of Polling Stations
1	Naveen Primary School Bilding Jagupura	22	Govt Primarri School Building Khairi Raamdas
2	Govt Primarry School Building Extra Room Shahpura Khurd	23	Primary School Building , Pipariya Ghanshyam
3	Primary School Building Borda	24	Middle School Buldng Part-1 Phatehapur
4	Primarry School Building Kanora Kala	25	Primary Boys School Building Phatehapur
5	Primary School Building Daha	26	Middle School Building Part -2 Phatehapur
6	Primary School Building Mahuaa Hkeda	27	Primary Girls School Building Phatehapur
7	Gram Panchayat Building Khamariya	28	Primary School Building, Bari Kanora
8	Primary School Building Khamariya	29	Primary School Building , Bari Madiyado
9	Primary School Building Bhilouni	30	Primary School Building Part-1 Sadpur
10	Middle School Building Bhilouni	31	Primary School Building Part-2 Sadpur
11	Govt Middle School Building Bhiloni Tapariya	32	Primary School Buildinga Singapur
12	Primary School Building Extra Room Bartalai	33	Primary School Building Neemkheda
13	Primary School Building Padajhir	34	Primary Boys School Part 1, Magron
14	Primary School Buildinga Ronsara	35	Primary Boys School Part 2, Magron
15	Primary School Building , Tikariya	36	New Primary School Bilding , Magron
16	Primary School Building , Badaganv	37	Primary School Building Harduwajamsha
17	Primary School Building , Lidhoura	38	Middle School Building Haradu Jamasha
18	Primary School Building , Gudha	39	Primary School Building Sagaron
19	Primary School Building Extra Room Ludhani	40	Govt New Middle School Buldng Bharota
20	Primary School Building , Nimi	41	Primary School Building Barodakala
21	Primary School Building , Khaijara Balju	42	Primary School Building Harat

Contd....

## Polling Station Level Election Results

### Polling Station-wise Votes Secured by Overall Top Five Parties in Pathariya Assembly in Assembly Election (AE) under Damoh Parliamentary Constituency in Madhya Pradesh (2018)

Number of Polling Station	Winner - Rambai Govind Singh (BSP)	Runner-up - Lakhan Patel (BJP)	3rd - Brajendra Singh (IND)	4th - Gourav Patel (INC)	5th - Dr. Ramkrishna Kusmaria "Babaji" (IND)	NOTA	Other	Total Votes Secured
36	30	98	251	103	2	4	109	597
37	105	90	314	168	1	2	116	796
38	60	91	200	81	1	0	99	532
39	103	127	181	62	0	4	126	603
40	116	83	1	36	11	1	99	347
41	294	176	21	97	8	4	190	790
42	145	262	43	78	122	2	164	816
43	115	53	330	8	1	0	41	548
44	46	242	83	36	8	0	125	540
45	145	58	168	9	1	0	58	439
46	99	26	0	109	3	1	14	252
47	43	88	3	163	23	0	32	352
48	64	118	2	135	4	0	45	368
49	113	71	90	47	3	0	47	371
50	121	98	46	32	1	2	337	637
51	92	170	81	56	2	0	111	512
52	155	262	88	116	1	3	115	740
53	103	39	367	163	25	2	95	794
54	116	46	250	102	38	2	78	632
55	169	121	143	71	5	0	124	633
56	199	19	124	150	6	3	66	567
57	222	137	42	94	5	3	68	571
58	326	84	127	76	4	0	64	681
59	47	76	119	15	0	1	148	406
60	113	115	252	82	1	0	185	748
61	104	54	132	16	3	3	115	427
62	146	246	11	34	2	2	327	768
63	110	39	111	141	3	2	80	486
64	227	45	236	18	2	0	61	589
65	303	65	14	29	5	2	59	477
66	131	225	16	60	5	1	145	583
67	156	212	59	83	18	2	100	630
68	132	161	41	79	1	2	66	482
69	164	232	34	68	2	3	125	628
70	179	250	51	50	3	1	95	629

Contd....

## Polling Station Level Election Results

### Winner, Runner-up and 3rd Party Position & Winning Margin According to Polling Stations in Pathariya Assembly in Assembly Election (AE) under Damoh Parliamentary Constituency in Madhya Pradesh (2018)

Polling Station Number	Winner Party	Winner Votes (%)	Runner-up Party	Runner-up Votes (%)	Winning Margin Votes (%)	Third Party	Third Party Votes (%)	Other Votes (%)
67	BJP	212 (33.65)	BSP	156 (24.76)	56 (8.89)	INC	83 (13.17)	179 (28.41)
68	BJP	161 (33.4)	BSP	132 (27.39)	29 (6.01)	INC	79 (16.39)	110 (22.82)
69	BJP	232 (36.94)	BSP	164 (26.11)	68 (10.83)	INC	68 (10.83)	164 (26.11)
70	BJP	250 (39.75)	BSP	179 (28.46)	71 (11.29)	IND (BS)	51 (8.11)	149 (23.69)
71	IND (BS)	276 (32.78)	BJP	154 (18.29)	122 (14.49)	BSP	144 (17.1)	268 (31.83)
72	IND (BS)	267 (66.09)	BSP	34 (8.42)	233 (57.67)	BSCP	34 (8.42)	69 (17.08)
73	IND (BS)	251 (45.8)	BSP	77 (14.05)	174 (31.75)	BSCP	60 (10.95)	160 (29.2)
74	BSP	264 (48.18)	BSCP	77 (14.05)	187 (34.13)	IND (BS)	68 (12.41)	139 (25.36)
75	BJP	98 (25.72)	SP	76 (19.95)	22 (5.77)	BSP	66 (17.32)	141 (37.01)
76	IND (BS)	163 (39.09)	INC	124 (29.74)	39 (9.35)	BJP	44 (10.55)	86 (20.62)
77	INC	86 (46.74)	BSP	33 (17.93)	53 (28.81)	BJP	28 (15.22)	37 (20.11)
78	BJP	188 (34.06)	INC	103 (18.66)	85 (15.4)	IND (BS)	86 (15.58)	175 (31.7)
79	BJP	140 (33.82)	INC	119 (28.74)	21 (5.08)	IND (BS)	42 (10.14)	113 (27.29)
80	INC	223 (32.27)	BJP	204 (29.52)	19 (2.75)	BSP	77 (11.14)	187 (27.06)
81	BJP	222 (37.5)	INC	137 (23.14)	85 (14.36)	IND (BS)	72 (12.16)	161 (27.2)
82	BSP	352 (37.45)	INC	189 (20.11)	163 (17.34)	BJP	184 (19.57)	215 (22.87)
83	IND (BS)	206 (24.97)	BSP	186 (22.55)	20 (2.42)	BJP	175 (21.21)	258 (31.27)
84	BJP	220 (37.67)	IND (BS)	169 (28.94)	51 (8.73)	INC	38 (6.51)	157 (26.88)
85	IND (BS)	139 (39.04)	BJP	77 (21.63)	62 (17.41)	INC	54 (15.17)	86 (24.16)
86	BJP	113 (24.04)	IND (BS)	106 (22.55)	7 (1.49)	INC	101 (21.49)	150 (31.91)
87	INC	159 (67.95)	BSP	20 (8.55)	139 (59.4)	BJP	16 (6.84)	39 (16.67)
88	BSP	201 (34.78)	IND (BS)	156 (26.99)	45 (7.79)	BJP	94 (16.26)	127 (21.97)
89	BSP	168 (32.56)	BJP	91 (17.64)	77 (14.92)	IND (BS)	91 (17.64)	166 (32.17)
90	IND (BS)	320 (38.46)	BJP	186 (22.36)	134 (16.1)	INC	131 (15.75)	195 (23.44)
91	IND (BS)	329 (46.53)	BSP	91 (12.87)	238 (33.66)	BJP	87 (12.31)	200 (28.29)
92	BSP	214 (42.21)	BJP	129 (25.44)	85 (16.77)	INC	51 (10.06)	113 (22.29)
93	BSP	230 (31.86)	BJP	175 (24.24)	55 (7.62)	INC	112 (15.51)	205 (28.39)
94	BJP	386 (41.37)	INC	261 (27.97)	125 (13.4)	BSP	208 (22.29)	78 (8.36)
95	BJP	113 (33.33)	BSP	94 (27.73)	19 (5.6)	INC	77 (22.71)	55 (16.22)
96	BSP	165 (31.19)	BJP	128 (24.2)	37 (6.99)	IND (BS)	75 (14.18)	161 (30.43)
97	BSP	388 (59.97)	BJP	110 (17)	278 (42.97)	INC	55 (8.5)	94 (14.53)
98	BJP	289 (56.89)	INC	66 (12.99)	223 (43.9)	BSP	58 (11.42)	95 (18.7)
99	IND (BS)	632 (69.76)	BSP	116 (12.8)	516 (56.96)	BJP	66 (7.28)	92 (10.15)

Contd....

## Socio-Economic Amenities - Rural

### Access to Education Facilities

Particulars	Number of Village (% of Population)				
	Available	Not Available	If Not Available (Distance of Nearest Facility)		
			A	B	C
Govt. Primary School	251 (99)	24 (1)	20 (1)	4 (0)	0 (0)
Private Primary School	44 (29)	231 (71)	0 (0)	0 (0)	0 (0)
Govt. Middle School	134 (77)	141 (23)	97 (16)	29 (5)	2 (0)
Private Middle School	23 (19)	252 (81)	0 (0)	0 (0)	0 (0)
Govt. Secondary School	27 (25)	248 (75)	64 (22)	126 (36)	48 (12)
Private Secondary School	9 (12)	266 (88)	1 (0)	2 (0)	1 (0)
Govt. Senior Secondary School	12 (16)	263 (84)	35 (15)	97 (30)	108 (30)
Private Senior Secondary School	4 (7)	271 (93)	1 (0)	1 (0)	1 (0)
Govt. Arts and Science Degree College	0 (0)	275 (100)	7 (5)	25 (11)	233 (78)
Private Arts and Science Degree College	0 (0)	275 (100)	0 (0)	0 (0)	0 (0)
Govt. Engineering College	0 (0)	275 (100)	0 (0)	0 (0)	0 (0)
Private Engineering College	0 (0)	275 (100)	2 (0)	9 (4)	254 (89)
Govt. Medicine College	0 (0)	275 (100)	1 (0)	6 (3)	239 (84)
Private Medicine College	0 (0)	275 (100)	0 (0)	0 (0)	0 (0)
Govt. Management Institute	0 (0)	275 (100)	0 (0)	2 (1)	169 (57)
Private Management Institute	0 (0)	275 (100)	1 (0)	4 (1)	39 (12)
Govt. Polytechnic	0 (0)	275 (100)	0 (0)	5 (4)	267 (95)
Private Polytechnic	0 (0)	275 (100)	0 (0)	0 (0)	0 (0)
Govt. Vocational Training School/ITI	0 (0)	275 (100)	0 (0)	3 (2)	239 (81)
Private Vocational Training School/ITI	0 (0)	275 (100)	0 (0)	2 (0)	27 (13)
Govt. Non Formal Training Centre	0 (0)	275 (100)	0 (0)	4 (2)	179 (62)
Private Non Formal Training Centre	0 (0)	275 (100)	0 (0)	4 (2)	82 (29)
Govt. School For Disabled	0 (0)	275 (100)	0 (0)	0 (0)	183 (66)
Private School For Disabled	0 (0)	275 (100)	0 (0)	0 (0)	0 (0)
Government Others	0 (0)	275 (100)	0 (0)	0 (0)	17 (8)
Private Others	0 (0)	275 (100)	0 (0)	0 (0)	0 (0)

Note : Distance A : Less than 5 km; B : Between 5-10 km; C : 10+ km.; Source : Data Analysis is based on 2011 Census.



## DISCLAIMER

The Terms of Use and Disclaimer of Datanet India Private Limited (hereinafter referred to as "Datanet") for use of this analysis report of **Pathariya Assembly Constituency (Pathariya Vidhan Sabha)** :-

1. **Assembly Factbook™** is a Registered Trade Mark owned by Datanet.
2. All the maps are sketched and graphical representation only and have not been drawn to the scale and also not to represent the actual geographical area or boundary of the unit.
3. The data for the aforesaid analysis is based on authentic sources and has been culled from the various publications of Census, CSO and NSSO for district and block level data, various central and state government departments, Central & State Elections Commissions and the concerned Returning Officers' releases, Electoral Rolls, Election results and allied publications, internal assessment, surveys, estimates and analysis. Therefore, certain adjustment of data at micro level may have been done to arrive closer to the macro data.
4. Data have been provided on an "As Is" and "As AVAILABLE" basis
5. The colours shown in the maps or diagram and charts of a particular party, alliance or AC are indicative and do not represent them.
6. This publication which includes maps, sheets, graphs and data would be the property under copyright of Datanet only. The user may use these for its internal study, analysis and research purposes. It's public display, re-selling or any commercial uses by the user are not allowed.
7. Datanet has taken due care and caution in compilation and processing of data and allied information, but does not guarantee the accuracy, adequacy or completeness of any information/analysis and will be not responsible for any errors or omissions or for the results obtained from the use of such information/analysis.
8. All the contents for the publication have been culled from various authentic sources and Datanet reasonably believes such sources to be reliable, but does not make any representations, express or implied as to the accuracy or fitness of use of such information. The information or contents of the information/analysis do not constitute advice and should not be relied upon in making (or refraining from making) any decision. Any reliance placed upon the information provided by Datanet is the sole responsibility and strictly at the user's risk.
9. In no event will Datanet be liable for any damages (including, without limitation, damages for loss of business projects, or loss of profits) arising in contract, tort or otherwise from the use of or inability to use any of its contents, or from any action taken (or refrained from being taken) as a result of using the analysis or any of its contents. Datanet its directors, owners, editors, officials, employees, distributor and agents or any associate will not be liable for any errors in the information contained or any consequences arising from the use of the contents of the provided information/analysis.
10. If any provision of these terms and conditions is held invalid or illegal or unenforceable for any reason by any court of competent jurisdiction, such provision shall be severed and the remainder of provisions of the terms and conditions shall continue in full force and effect as if the Term of Use had been executed with the invalid, illegal or unenforceable provision eliminated.
11. If there are any discrepancies in the information provided, please bring it to attention of Datanet for suitable rectification measures.

Buy Online This Complete Book At  
**Datanet India eBooks Store**

[www.indiastatpublications.com](http://www.indiastatpublications.com)

or go directly at

[http://www.indiastatpublications.com/  
Assembly\\_factbook/Madhya\\_Pradesh/Damoh/Pathariya](http://www.indiastatpublications.com/Assembly_factbook/Madhya_Pradesh/Damoh/Pathariya)



**i** **indiastat** **elections**

