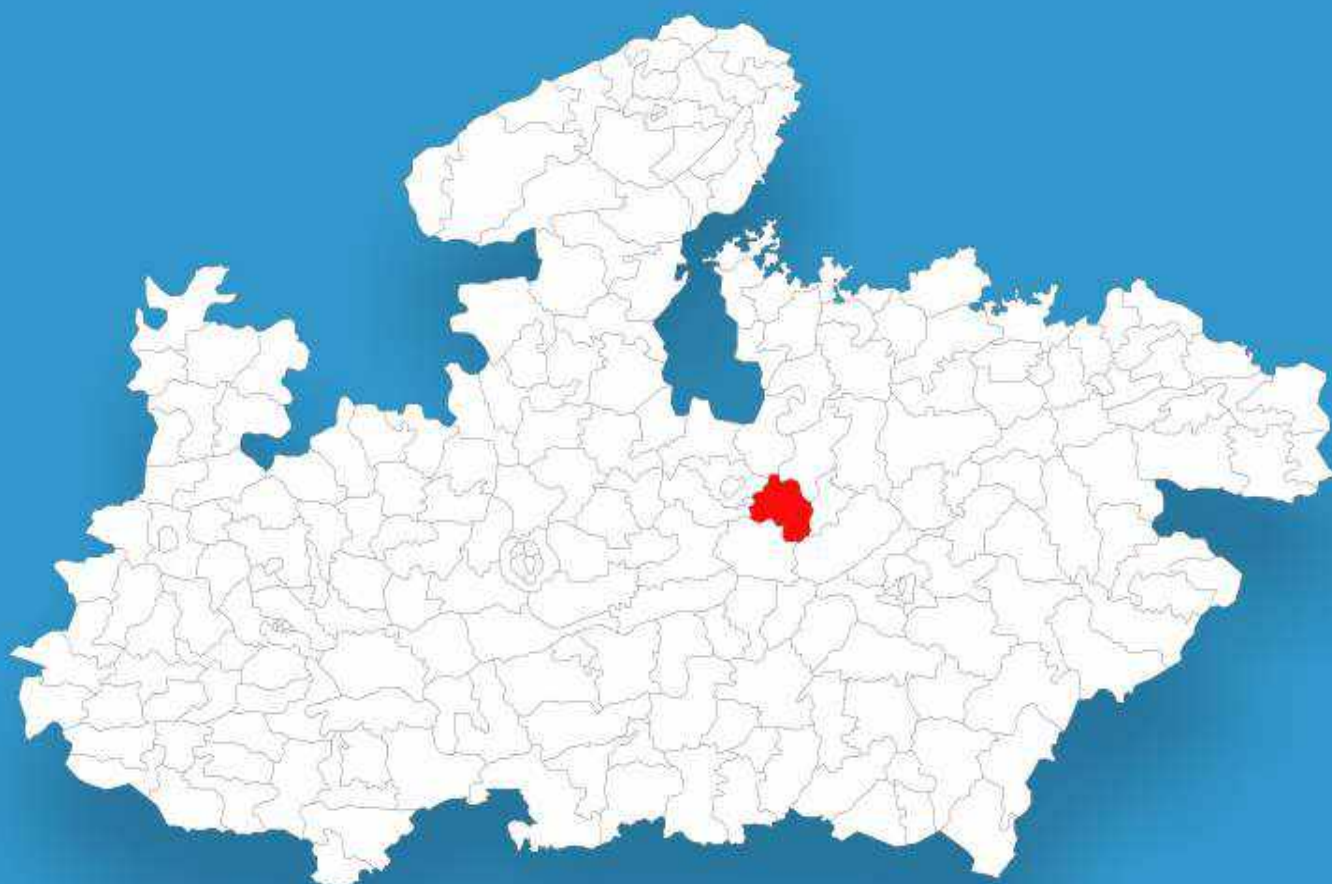




Madhya Pradesh

Assembly Factbook™

Rehli Assembly Constituency



Key Electoral Data of Rehli
Assembly Constituency (Vidhan Sabha)

Madhya Pradesh
Assembly FactbookTM

Rehli Assembly Constituency



Rehli Vidhan Sabha

Editor & Director

Dr. R.K. Thukral

Research Editor

Dr. Shafeeq Rahman

Compiled, Researched and Published by Datanet India Pvt. Ltd.

D-100, 1st Floor,

Okhla Industrial Area, Phase-I,
New Delhi- 110020.

Ph.: 91-11- 43580781-84

Email : support@indiastatpublications.com

Website : www.indiastatelections.com

Online Book Store :

www.indiastatpublications.com

Report No. : AFB/MP-039-0125

ISBN : 978-93-87189-64-5

First Edition : January, 2018

Eighth Updated Edition : January, 2025

Price : Rs. 11500/-

US\$ 310

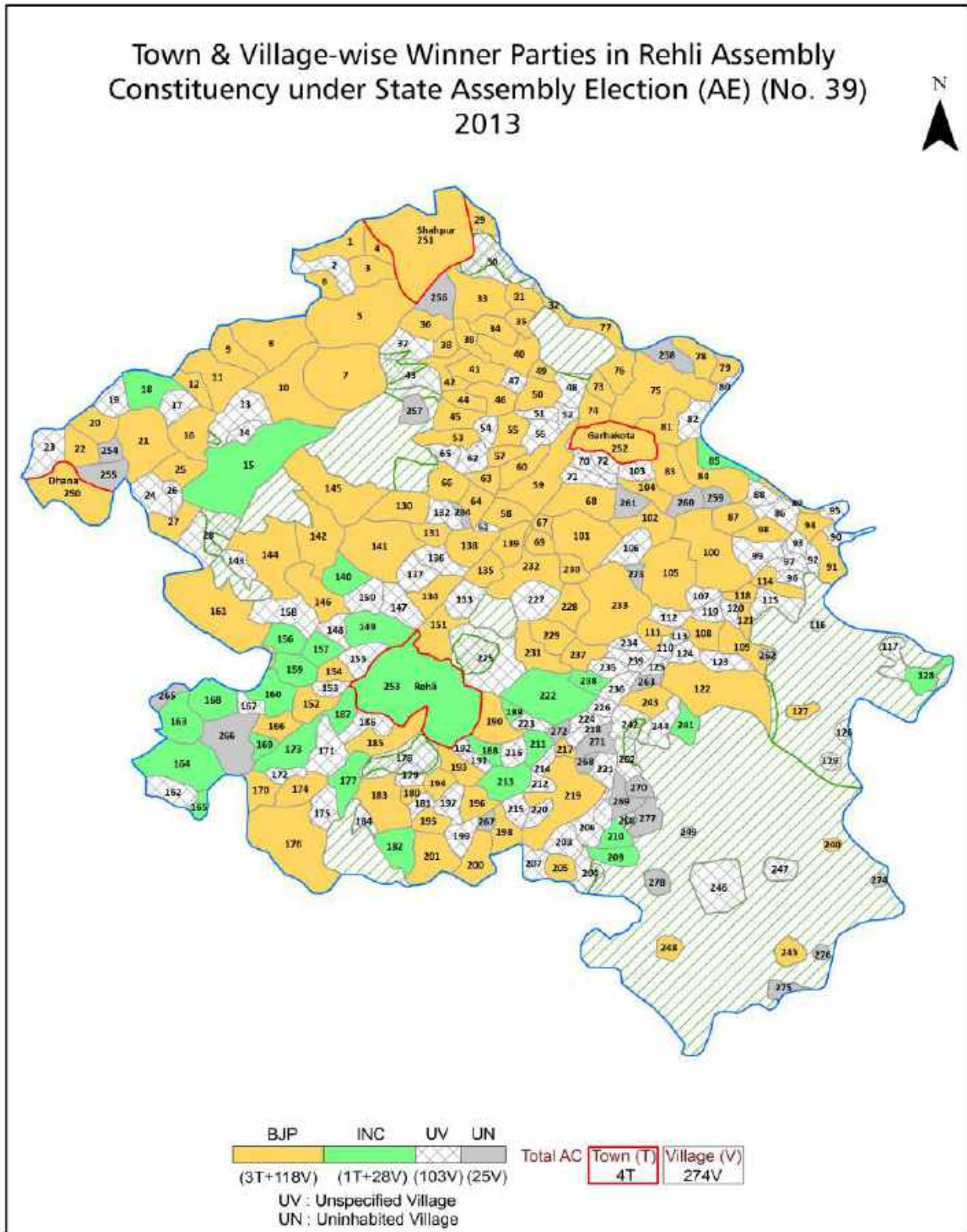
© Datanet India Pvt. Ltd.

All rights reserved. No part of this book may be reproduced, stored in a retrieval system or transmitted in any form or by any means, mechanical photocopying, photographing, scanning, recording or otherwise without the prior written permission of the publisher. Please refer to Disclaimer at page no. 235 for the use of this publication.

Printed in India

No.	Particulars	Page No.
	Introduction	
1	Assembly Constituency - (Vidhan Sabha) at a Glance Features of Assembly as per Delimitation Commission of India (2008)	1-2
	Location and Political Maps	
2	Location Map Boundaries of Assembly Constituency - (Vidhan Sabha in District Boundaries of Assembly Constituency under Parliamentary Constituency - (Lok Sabha) Town & Village-wise Winner Parties- 2024, 2023, 2019, 2018, 2014, 2013, 2009 and 2008	3-11
	Administrative Setup (2011)	
3	District Sub-district Towns Villages Inhabited Villages Uninhabited Villages Village Panchayat Intermediate Panchayat	12-24
	Demographics (2011)	
4	Population Households Rural/Urban Population Towns and Villages by Population Size Sex Ratio (Total & 0-6 Years) Religious Population Social Population Literacy Rate	25-26
	Electoral Features	
5	Important Dates of Last Elections Held Electors by Gender Service Electors Voters Voters Turnout Polling Stations & Average Number of Electors per Polling Station Electors by Age Group Present Elected Representatives	27-32
	Historical Summary Election Results	
6	Vote Share of Major Parties Winning Margin (Number & Percentage Polarity of Parties Summary Result of Assembly Segment of Parliamentary Elections 2024, 2019, 2014, 2009, 2004 and 1999 Summary Result of Assembly Elections 2023, 2018, 2013, 2008, 2003, 1998, 1993, 1990, 1985, 1980, 1977, 1972, 1967, 1962 and 1957	33-55
	Polling Station Level Election Results	
7	Name and Number of Polling Station 2024, 2023, 2019, 2018, 2014, 2013, 2009 and 2008 Polling Station-wise Electors, Voters & Voters Turnout 2024, 2023, 2019, 2018, 2014, 2013, 2009 and 2008 Polling Station wise Elections Results 2024, 2023, 2019, 2018, 2014, 2013, 2009 and 2008	56-213
	Share of Assembly Constituency	
8	Share of Assembly Constituency - (Vidhan Sabha) in State, District and Parliamentary Constituency - (Lok Sabha)	214
	Socio-Economic Amenities (2011)	
9	Access to Administrative Units Agricultural, Manufacturing and Industrial Commodities Demographic Indicators Education Health & Manpower Drinking Water Supply Sanitation Entertainment and Recreations Infrastructure Power Food Allocation Distribution and Marketing of Agriculture Commodities Infrastructure Transport and Road Infrastructure Communication Banking and Financial Services Land Use Irrigation Source	216-230
10	Abbreviation & Sources	232-233
11	Disclaimer	235

Location & Political Map



Administrative Setup

List of Village Panchayat & Intermediate Panchayat (Block) Name - 2011

Village Name	Village Panchayat Name	Intermediate Panchayat Name
Achalpur	Achalpur (P)	Rehli
Akla	Nareta (P)	Rehli
Ankhi Khera	Patna Mahli (P)	Rehli
Apchand	Apchand (P)	Sagar
Babupura	Dhonai (P)	Rehli
Bachhlon	Parasiya (P)	Rehli
Badarchuwan	Bagaspura (P)	Rehli
Badgaon	Badgan (P)	Rehli
Badipura	Badipura (P)	Rehli
Bagaspura	Bagaspura (P)	Rehli
Bagraon	Bagraon (P)	Rehli
Baidwara	Baidwara (P)	Rehli
Baleh	Baleh (P)	Rehli
Bamhori Garay	Bamhori Garay (P)	Rehli
Bamhori Khera	Jhagri (P)	Rehli
Bamnoda	Bamnoda (P)	Rehli
Bamurakunj	Khejra (P)	Rehli
Barkhera	Bagraon (P)	Rehli
Barkhera Gautam	Barkhera Gautam (P)	Rehli
Barkhera Jagan	Khejra (P)	Rehli
Barkheri Sikandar	Barkheri Sikandar (P)	Rehli
Barpani	Dhura (P)	Sagar
Basari	Basari (P)	Rehli
Belai	Belai (P)	Rehli
Belai Mafi	Belai Mafi (P)	Sagar
Belkheda	Bagaspura (P)	Rehli
Berkheri Kalan	Berkheri Kalan (P)	Rehli
Berkheri Khurd	Khera (P)	Rehli
Bhainswahi	Bhainswahi (P)	Sagar

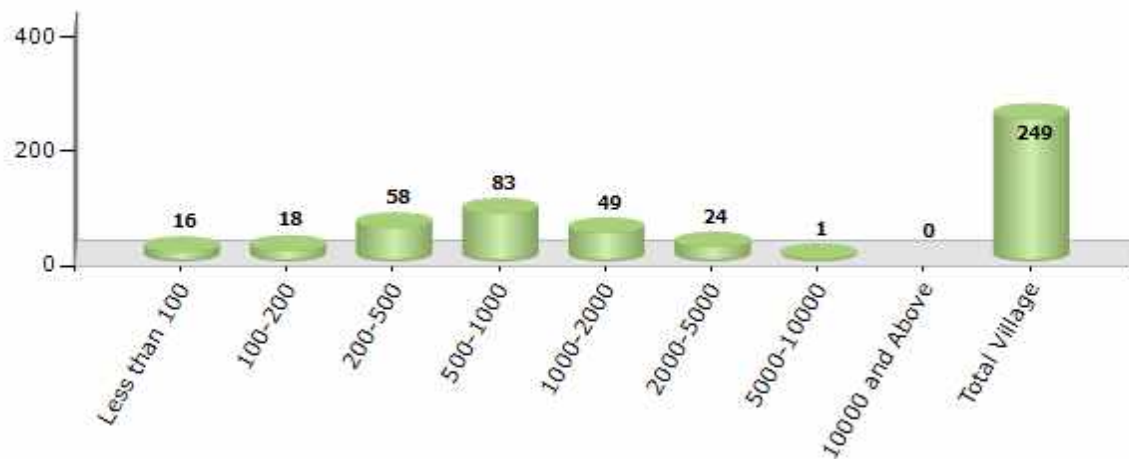
Contd....

Demographics

Number of Villages by Population Size - 2011

Less than 100	100-200	200-500	500-1000	1000-2000	2000-5000	5000-10000	10000 and Above	Total Village
16	18	58	83	49	24	1	0	249

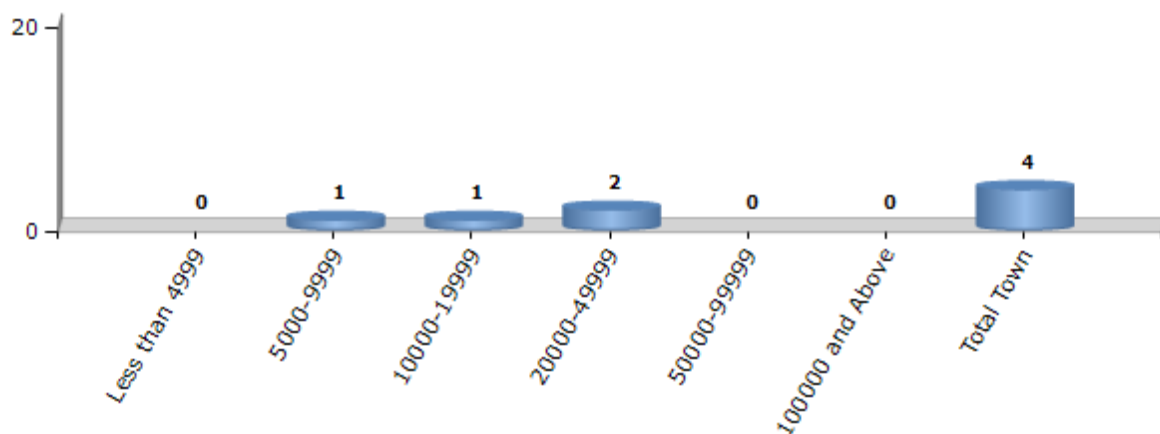
Number of Villages by Population Size - 2011



Number of Towns by Population Size - 2011

Less than 4999	5000-9999	10000-19999	20000-49999	50000-99999	100000 and Above	Total Town
0	1	1	2	0	0	4

Number of Towns by Population Size - 2011

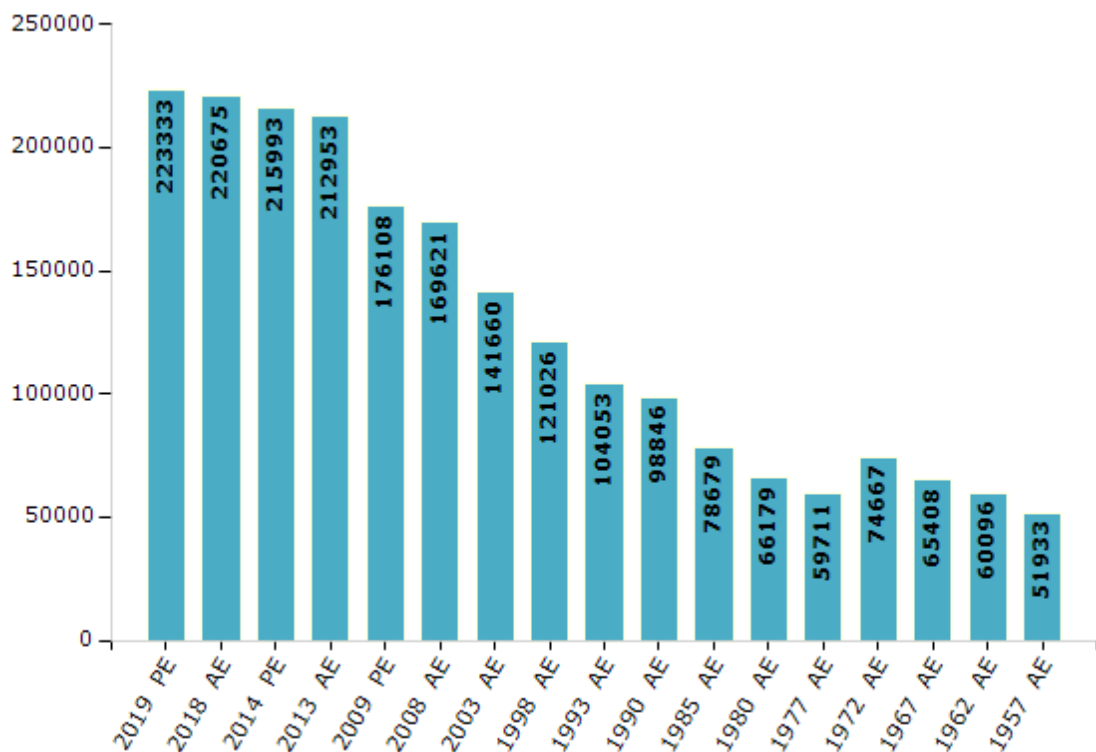


Electoral Features

Electors by Male & Female

Year	Male	Female	Others	Total	Year	Male	Female	Others	Total
2019 PE	118397	104935	1	223333	1993 AE	54805	49248	-	104053
2018 AE	116937	103736	2	220675	1990 AE	51924	46922	-	98846
2014 PE	115416	100558	19	215993	1985 AE	40377	38302	-	78679
2013 AE	113911	99021	21	212953	1980 AE	33693	32486	-	66179
2009 PE	95690	80418	-	176108	1977 AE	30038	29673	-	59711
2008 AE	91835	77786	-	169621	1972 AE	37683	36984	-	74667
2004 PE	-	-	-	-	1967 AE	-	-	-	65408
2003 AE	76630	65030	-	141660	1962 AE	-	-	-	60096
1999 PE	-	-	-	-	1957 AE	-	-	-	51933
1998 AE	64845	56181	-	121026	1952 AE	-	-	-	-

Number of Electors

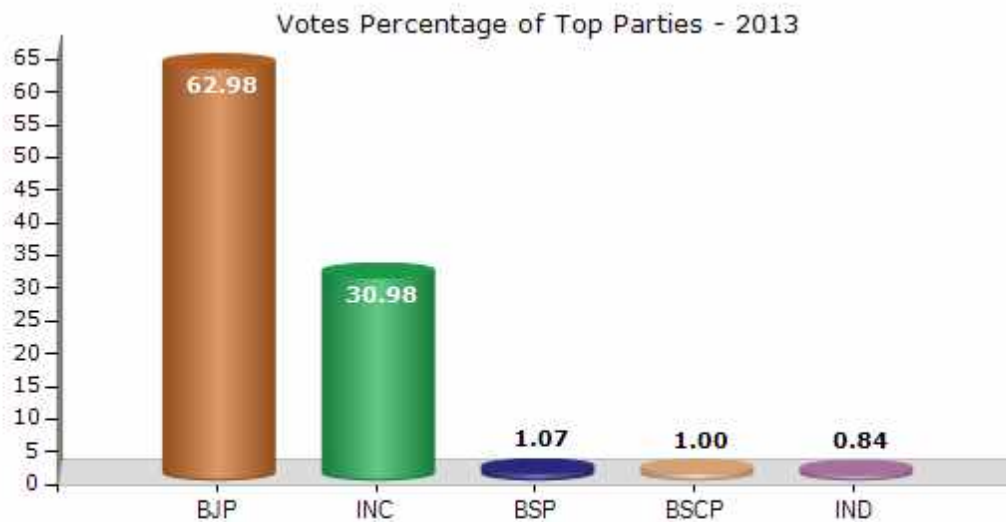


Note : AE : Assembly Election, PE : Assembly Segment of Parliamentary Election

Historical Summary Election Results

Summary Result of Assembly Election - 2013

Candidate Name	Party	Votes	Votes %
Gopal Bhargava	BJP	101899	62.98
Brijbihari Pateriya (Gudda Bhaiya)	INC	50134	30.98
Krishna Kumar Pande (Kalu Badda)	BSP	1728	1.07
Man Sing Lodhi	BSCP	1614	1
Laxman Sen	IND	1362	0.84
Advocate Bharat Patel Chandpur	IND	880	0.54
Ghanshyam Prasad Patel (Kurmi)	IND	808	0.5
Kushwaha Purshottam	IND	419	0.26
Preetam Sing	IND	359	0.22
Nitin Jain Patana (Patrakar)	IND	242	0.15
Jagat Singh	IND	233	0.14
	NOTA	2126	1.31



Polling Station Level Election Results

Number and Name of Polling Stations (PS) (2018)

Number of Polling Stations	Name of Polling Stations	Number of Polling Stations	Name of Polling Stations
1	Primary School Building Devari Pathariya	22	Primary Boys School Building 0 Ragoli
2	Primary School Building Dangi Dahar	23	Govt. Higher Secondary School Room No.1 Girvar
3	Primary School Building Magaron	24	Govt. Higher Secondary School Room No.2 Girvar
4	Primary Boys School Building Khejara Uddhet	25	Govt. Middle School Building Bhesavahi
5	Govt.Primary School Nipaniya	26	Govt. Middle School Building Bhesavahi
6	Govt. High Secondary School Eastern Part Shahapur	27	Gram Panchayat Building Khiriyakhurd
7	Govt. High Secondary School Eastern Part Shahapur	28	Primary Boys School Northern Part Khaderabhan
8	Govt. High Secondary School Western Part Shahapur	29	Govt. Primary School Building Chandrapura
9	Junior Middle School Eastern Part Shahapur	30	Primary Boys School Building Hilagan
10	Junior Middle School Eastern Part Shahapur	31	Junior Middle School Hilgan
11	Junior Middle School Western Part Shahapur	32	Govt. Middle School Building Lalepur
12	Junior Middle Girls School Northern Part Shahapur	33	Gram Panchayat New Building Semara Angad
13	High Secondary School Southern Part Shahapur	34	Primary Girls School New Building Dhana 1
14	High Secondary School Southern Part Shahapur	35	Primary Girls School New Building Dhana 1
15	Govt.Girls High Secondary School Building Shahapur	36	High Secondary Girls School Eastern Part Dhana 2
16	Govt. Girls Purva Secondary School Shahpur	37	High Secondary Girls School Western Part Dhana 3
17	Primary Girls School Shahapur 8	38	High Secondary Girls School Western Part Dhana 3
18	Primary Boys School Building Ghura	39	High Secondary Girls School Northern Part Dhana 4
19	Primary Boys School Building Ghura	40	High Secondary Girls School Northern Part Dhana 4
20	Primary Boys School Building Barapani	41	Govt Primary Boys School Belaimafi
21	Primary Boys School Building 0 Ragoli	42	Primary Boys School Building Dudhouniya

Contd....

Polling Station Level Election Results

Polling Station-wise Votes Secured by Overall Top Five Parties in Rehli Assembly in Assembly Election (AE) under Damoh Parliamentary Constituency in Madhya Pradesh (2018)

Number of Polling Station	Winner - Gopal Bhargava (BJP)	Runner-up - Kamlesh Sahu (INC)	3rd - Simarani (IND)	4th - Er. Deepchand Ahirwal (BSP)	5th - Mahesh Lodhi (IND)	NOTA	Other	Total Votes Secured
36	503	143	2	3	0	3	2	656
37	291	86	4	1	0	2	1	385
38	280	124	5	0	2	3	4	418
39	311	173	3	5	3	10	5	510
40	273	150	3	2	0	6	4	438
41	515	162	5	6	7	6	23	724
42	255	106	8	4	1	5	8	387
43	254	322	7	3	6	8	3	603
44	303	171	11	8	6	14	8	521
45	330	107	15	5	6	10	9	482
46	488	226	13	8	3	9	7	754
47	357	298	17	9	3	11	29	724
48	267	199	5	6	2	3	12	494
49	381	232	8	5	1	10	5	642
50	539	146	7	8	2	8	16	726
51	335	150	8	3	3	7	4	510
52	236	193	9	8	2	10	17	475
53	152	271	2	0	2	5	1	433
54	272	166	5	4	5	3	6	461
55	409	75	2	3	0	6	4	499
56	279	52	5	4	1	2	4	347
57	558	112	1	4	2	1	1	679
58	396	360	6	7	11	13	13	806
59	219	174	5	5	2	10	11	426
60	318	104	5	5	1	1	12	446
61	550	354	12	6	4	17	9	952
62	379	279	13	7	4	13	23	718
63	485	40	6	2	0	2	4	539
64	332	544	1	3	3	11	5	899
65	270	302	4	3	5	9	6	599
66	325	203	6	1	0	3	9	547
67	335	265	5	7	2	11	14	639
68	383	256	16	8	2	19	16	700
69	375	215	7	2	1	11	10	621
70	362	317	4	6	3	11	7	710

Contd....

Polling Station Level Election Results

Winner, Runner-up and 3rd Party Position & Winning Margin According to Polling Stations in Rehli Assembly in Assembly Election (AE) under Damoh Parliamentary Constituency in Madhya Pradesh (2018)

Polling Station Number	Winner Party	Winner Votes (%)	Runner-up Party	Runner-up Votes (%)	Winning Margin Votes (%)	Third Party	Third Party Votes (%)	Other Votes (%)
67	BJP	335 (52.43)	INC	265 (41.47)	70 (10.96)	BSP	7 (1.1)	32 (5.01)
68	BJP	383 (54.71)	INC	256 (36.57)	127 (18.14)	IND (S)	16 (2.29)	45 (6.43)
69	BJP	375 (60.39)	INC	215 (34.62)	160 (25.77)	IND (S)	7 (1.13)	24 (3.86)
70	BJP	362 (50.99)	INC	317 (44.65)	45 (6.34)	BSP	6 (0.85)	25 (3.52)
71	BJP	319 (55.19)	INC	244 (42.21)	75 (12.98)	IND (S)	4 (0.69)	11 (1.9)
72	BJP	365 (57.75)	INC	230 (36.39)	135 (21.36)	IND (S)	6 (0.95)	31 (4.91)
73	BJP	190 (49.35)	INC	175 (45.45)	15 (3.9)	IND (S)	5 (1.3)	15 (3.9)
74	BJP	442 (70.49)	INC	146 (23.29)	296 (47.2)	IND (S)	12 (1.91)	27 (4.31)
75	BJP	151 (51.89)	INC	135 (46.39)	16 (5.5)	IND (S)	1 (0.34)	4 (1.37)
76	BJP	354 (67.69)	INC	154 (29.45)	200 (38.24)	IND (S)	2 (0.38)	13 (2.49)
77	BJP	402 (76.14)	INC	103 (19.51)	299 (56.63)	IND (S)	8 (1.52)	15 (2.84)
78	BJP	493 (76.32)	INC	127 (19.66)	366 (56.66)	IND (S)	6 (0.93)	20 (3.1)
79	BJP	290 (61.31)	INC	158 (33.4)	132 (27.91)	BSP	5 (1.06)	20 (4.23)
80	BJP	369 (67.83)	INC	138 (25.37)	231 (42.46)	IND (S)	12 (2.21)	25 (4.6)
81	BJP	338 (57.88)	INC	215 (36.82)	123 (21.06)	IND (S)	13 (2.23)	18 (3.08)
82	INC	276 (55.76)	BJP	199 (40.2)	77 (15.56)	IND (YPR)	4 (0.81)	16 (3.23)
83	BJP	266 (53.41)	INC	201 (40.36)	65 (13.05)	IND (S)	9 (1.81)	22 (4.42)
84	INC	293 (55.39)	BJP	203 (38.37)	90 (17.02)	IND (S)	9 (1.7)	24 (4.54)
85	INC	502 (68.11)	BJP	212 (28.77)	290 (39.34)	IND (S)	4 (0.54)	19 (2.58)
86	BJP	445 (64.21)	INC	226 (32.61)	219 (31.6)	IND (S)	6 (0.87)	16 (2.31)
87	BJP	469 (78.17)	INC	125 (20.83)	344 (57.34)	IND (S)	2 (0.33)	4 (0.67)
88	BJP	267 (65.6)	INC	135 (33.17)	132 (32.43)	IND (ML)	1 (0.25)	4 (0.98)
89	INC	234 (55.06)	BJP	182 (42.82)	52 (12.24)	IND (S)	3 (0.71)	6 (1.41)
90	BJP	473 (59.87)	INC	286 (36.2)	187 (23.67)	IND (S)	7 (0.89)	24 (3.04)
91	BJP	270 (56.72)	INC	196 (41.18)	74 (15.54)	IND (S)	2 (0.42)	8 (1.68)
92	INC	150 (53.96)	BJP	123 (44.24)	27 (9.72)	IND (S)	1 (0.36)	4 (1.44)
93	BJP	311 (50.57)	INC	279 (45.37)	32 (5.2)	IND (S)	5 (0.81)	20 (3.25)
94	BJP	215 (52.57)	INC	177 (43.28)	38 (9.29)	IND (S)	5 (1.22)	12 (2.93)
95	INC	319 (50)	BJP	298 (46.71)	21 (3.29)	IND (S)	3 (0.47)	18 (2.82)
96	BJP	468 (56.39)	INC	327 (39.4)	141 (16.99)	IND (S)	13 (1.57)	22 (2.65)
97	BJP	367 (55.52)	INC	248 (37.52)	119 (18)	BSP	13 (1.97)	33 (4.99)
98	BJP	179 (65.09)	INC	91 (33.09)	88 (32)	IND (S)	1 (0.36)	4 (1.45)
99	BJP	340 (61.04)	INC	204 (36.62)	136 (24.42)	IND (S)	2 (0.36)	11 (1.97)

Contd....

Socio-Economic Amenities - Rural

Access to Education Facilities

Particulars	Number of Village (% of Population)				
	Available	Not Available	If Not Available (Distance of Nearest Facility)		
			A	B	C
Govt. Primary School	219 (98)	30 (2)	25 (2)	4 (0)	0 (0)
Private Primary School	24 (20)	225 (80)	0 (0)	0 (0)	0 (0)
Govt. Middle School	99 (69)	150 (31)	111 (22)	24 (4)	7 (2)
Private Middle School	12 (12)	237 (88)	0 (0)	0 (0)	0 (0)
Govt. Secondary School	14 (20)	235 (80)	83 (22)	95 (39)	40 (10)
Private Secondary School	4 (4)	245 (96)	6 (3)	0 (0)	1 (0)
Govt. Senior Secondary School	13 (15)	236 (85)	58 (14)	95 (44)	71 (20)
Private Senior Secondary School	2 (2)	247 (98)	4 (2)	2 (0)	1 (0)
Govt. Arts and Science Degree College	2 (3)	247 (97)	0 (0)	0 (0)	0 (0)
Private Arts and Science Degree College	0 (0)	249 (100)	0 (0)	0 (0)	0 (0)
Govt. Engineering College	0 (0)	249 (100)	1 (1)	10 (3)	209 (85)
Private Engineering College	0 (0)	249 (100)	0 (0)	0 (0)	24 (10)
Govt. Medicine College	0 (0)	249 (100)	1 (0)	1 (0)	212 (83)
Private Medicine College	0 (0)	249 (100)	0 (0)	0 (0)	0 (0)
Govt. Management Institute	0 (0)	249 (100)	0 (0)	0 (0)	0 (0)
Private Management Institute	0 (0)	249 (100)	1 (0)	1 (0)	212 (83)
Govt. Polytechnic	0 (0)	249 (100)	0 (0)	6 (2)	243 (98)
Private Polytechnic	0 (0)	249 (100)	0 (0)	0 (0)	0 (0)
Govt. Vocational Training School/ITI	0 (0)	249 (100)	0 (0)	3 (2)	222 (89)
Private Vocational Training School/ITI	0 (0)	249 (100)	0 (0)	0 (0)	24 (9)
Govt. Non Formal Training Centre	0 (0)	249 (100)	1 (0)	7 (2)	194 (81)
Private Non Formal Training Centre	0 (0)	249 (100)	0 (0)	0 (0)	47 (17)
Govt. School For Disabled	0 (0)	249 (100)	0 (0)	2 (1)	184 (76)
Private School For Disabled	0 (0)	249 (100)	0 (0)	0 (0)	19 (8)
Government Others	0 (0)	249 (100)	0 (0)	1 (1)	25 (9)
Private Others	0 (0)	249 (100)	0 (0)	0 (0)	0 (0)

Note : Distance A : Less than 5 km; B : Between 5-10 km; C : 10+ km.; Source : Data Analysis is based on 2011 Census.

DISCLAIMER

The Terms of Use and Disclaimer of Datanet India Private Limited (hereinafter referred to as "Datanet") for use of this analysis report of **Rehli Assembly Constituency (Rehli Vidhan Sabha)** :-

1. **Assembly Factbook™** is a Registered Trade Mark owned by Datanet.
2. All the maps are sketched and graphical representation only and have not been drawn to the scale and also not to represent the actual geographical area or boundary of the unit.
3. The data for the aforesaid analysis is based on authentic sources and has been culled from the various publications of Census, CSO and NSSO for district and block level data, various central and state government departments, Central & State Elections Commissions and the concerned Returning Officers' releases, Electoral Rolls, Election results and allied publications, internal assessment, surveys, estimates and analysis. Therefore, certain adjustment of data at micro level may have been done to arrive closer to the macro data.
4. Data have been provided on an "As Is" and "As AVAILABLE" basis
5. The colours shown in the maps or diagram and charts of a particular party, alliance or AC are indicative and do not represent them.
6. This publication which includes maps, sheets, graphs and data would be the property under copyright of Datanet only. The user may use these for its internal study, analysis and research purposes. It's public display, re-selling or any commercial uses by the user are not allowed.
7. Datanet has taken due care and caution in compilation and processing of data and allied information, but does not guarantee the accuracy, adequacy or completeness of any information/analysis and will be not responsible for any errors or omissions or for the results obtained from the use of such information/analysis.
8. All the contents for the publication have been culled from various authentic sources and Datanet reasonably believes such sources to be reliable, but does not make any representations, express or implied as to the accuracy or fitness of use of such information. The information or contents of the information/analysis do not constitute advice and should not be relied upon in making (or refraining from making) any decision. Any reliance placed upon the information provided by Datanet is the sole responsibility and strictly at the user's risk.
9. In no event will Datanet be liable for any damages (including, without limitation, damages for loss of business projects, or loss of profits) arising in contract, tort or otherwise from the use of or inability to use any of its contents, or from any action taken (or refrained from being taken) as a result of using the analysis or any of its contents. Datanet its directors, owners, editors, officials, employees, distributor and agents or any associate will not be liable for any errors in the information contained or any consequences arising from the use of the contents of the provided information/analysis.
10. If any provision of these terms and conditions is held invalid or illegal or unenforceable for any reason by any court of competent jurisdiction, such provision shall be severed and the remainder of provisions of the terms and conditions shall continue in full force and effect as if the Term of Use had been executed with the invalid, illegal or unenforceable provision eliminated.
11. If there are any discrepancies in the information provided, please bring it to attention of Datanet for suitable rectification measures.

Buy Online This Complete Book At
Datanet India eBooks Store

www.indiastatpublications.com

or go directly at

[http://www.indiastatpublications.com/
Assembly_factbook/Madhya_Pradesh/Damoh/Rehli](http://www.indiastatpublications.com/Assembly_factbook/Madhya_Pradesh/Damoh/Rehli)

 **india**stat**elections**

