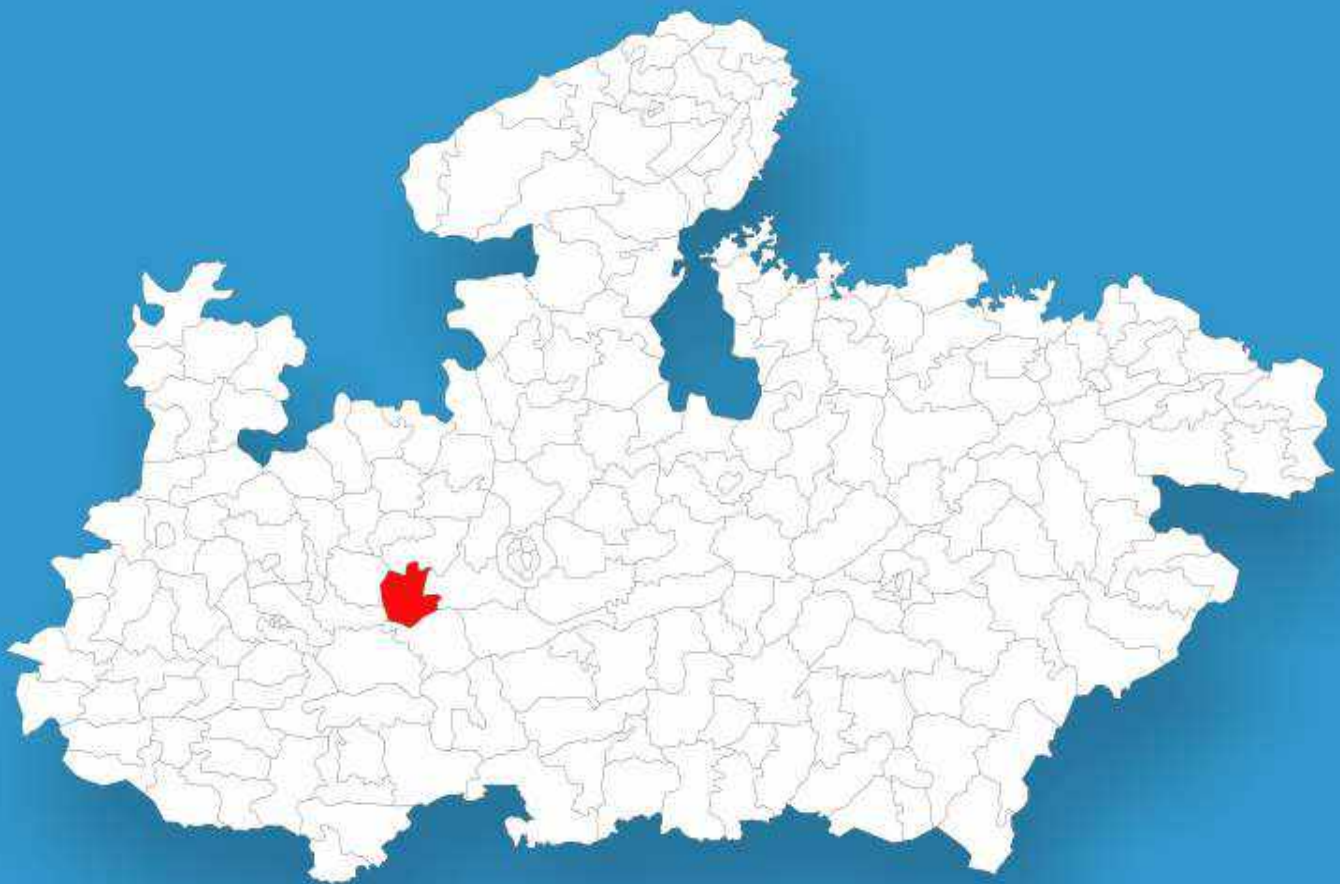




Madhya Pradesh

# Assembly Factbook™

Ashta Assembly Constituency



Key Electoral Data of Ashta  
Assembly Constituency (Vidhan Sabha)

Madhya Pradesh  
**Assembly Factbook**<sup>TM</sup>

Ashta Assembly Constituency



Ashta Vidhan Sabha

## **Editor & Director**

Dr. R.K. Thukral

## **Research Editor**

Dr. Shafeeq Rahman

## **Compiled, Researched and Published by Datanet India Pvt. Ltd.**

D-100, 1st Floor,

Okhla Industrial Area, Phase-I,  
New Delhi- 110020.

Ph.: 91-11- 43580781-84

Email : support@indiastatpublications.com

Website : www.indiastatelections.com

## **Online Book Store :**

www.indiastatpublications.com

**Report No. :** AFB/MP-157-0125

**ISBN :** 978-93-87148-98-7

**First Edition :** January, 2018

**Eighth Updated Edition :** January, 2025

**Price :** Rs. 11500/-

US\$ 310

**© Datanet India Pvt. Ltd.**

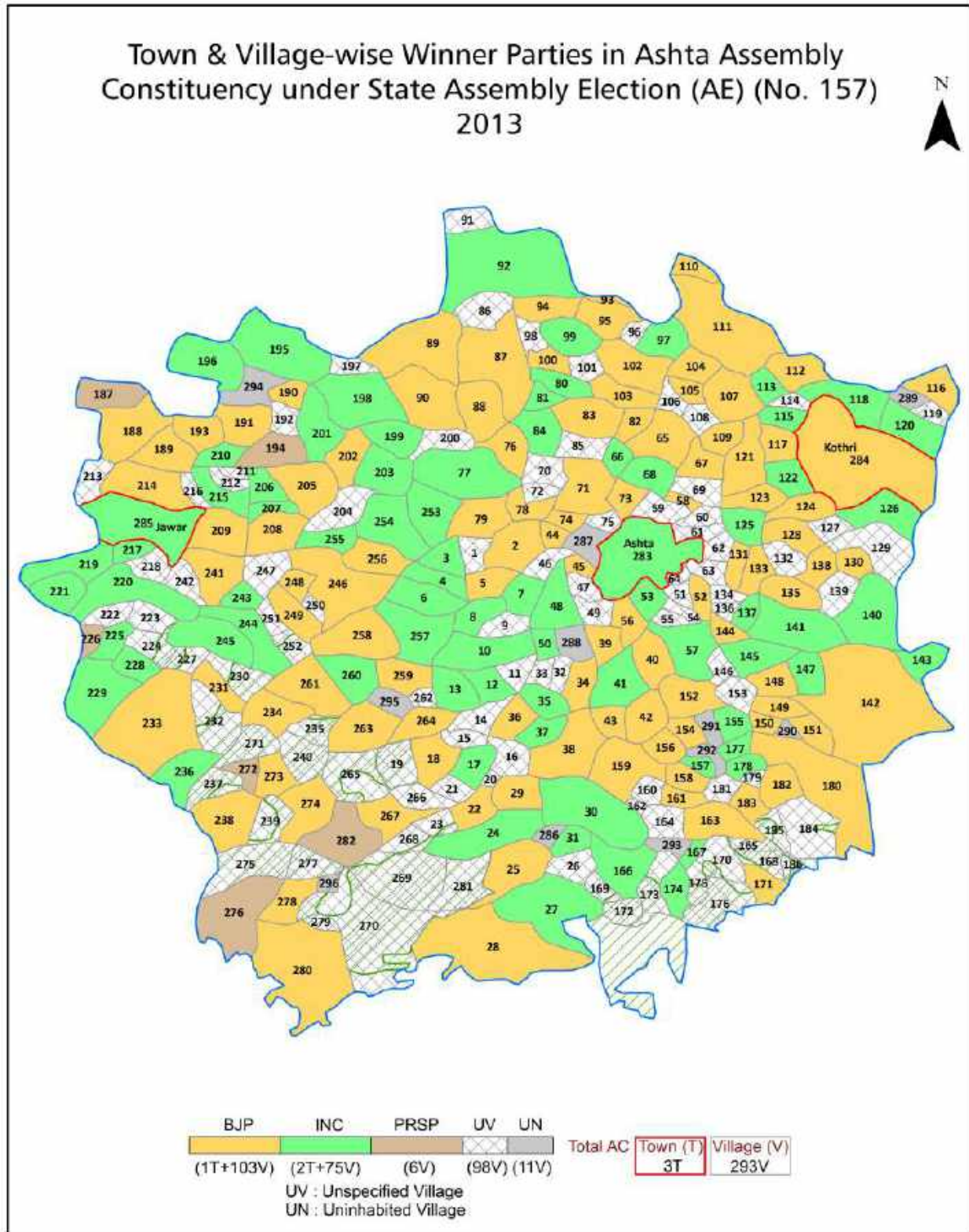
All rights reserved. No part of this book may be reproduced, stored in a retrieval system or transmitted in any form or by any means, mechanical photocopying, photographing, scanning, recording or otherwise without the prior written permission of the publisher. Please refer to Disclaimer at page no. 256 for the use of this publication.

Printed in India

No.	Particulars	Page No.
	<b>Introduction</b>	
1	Assembly Constituency - (Vidhan Sabha) at a Glance   Features of Assembly as per Delimitation Commission of India (2008)	1-2
	<b>Location and Political Maps</b>	
2	Location Map   Boundaries of Assembly Constituency - (Vidhan Sabha in District   Boundaries of Assembly Constituency under Parliamentary Constituency - (Lok Sabha)   Town & Village-wise Winner Parties- 2024, 2023, 2019, 2018, 2014, 2013, 2009 and 2008	3-11
	<b>Administrative Setup (2011)</b>	
3	District   Sub-district   Towns   Villages   Inhabited Villages   Uninhabited Villages   Village Panchayat   Intermediate Panchayat	12-26
	<b>Demographics (2011)</b>	
4	Population   Households   Rural/Urban Population   Towns and Villages by Population Size   Sex Ratio (Total & 0-6 Years)   Religious Population   Social Population   Literacy Rate	27-28
	<b>Electoral Features</b>	
5	Important Dates of Last Elections Held   Electors by Gender   Service Electors   Voters   Voters Turnout   Polling Stations & Average Number of Electors per Polling Station   Electors by Age Group   Present Elected Representatives	29-34
	<b>Historical Summary Election Results</b>	
6	Vote Share of Major Parties   Winning Margin (Number & Percentage   Polarity of Parties   Summary Result of Assembly Segment of Parliamentary Elections 2024, 2019, 2014, 2009, 2004 and 1999   Summary Result of Assembly Elections 2023, 2018, 2013, 2008, 2003, 1998, 1993, 1990, 1985, 1980, 1977, 1972, 1967 and 1962	35-56
	<b>Polling Station Level Election Results</b>	
7	Name and Number of Polling Station 2024, 2023, 2019, 2018, 2014, 2013, 2009 and 2008   Polling Station-wise Electors, Voters & Voters Turnout 2024, 2023, 2019, 2018, 2014, 2013, 2009 and 2008   Polling Station wise Elections Results 2024, 2023, 2019, 2018, 2014, 2013, 2009 and 2008	57-235
	<b>Share of Assembly Constituency</b>	
8	Share of Assembly Constituency - (Vidhan Sabha) in State, District and Parliamentary Constituency - (Lok Sabha)	236
	<b>Socio-Economic Amenities (2011)</b>	
9	Access to Administrative Units   Agricultural, Manufacturing and Industrial Commodities   Demographic Indicators   Education   Health & Manpower   Drinking Water Supply   Sanitation   Entertainment and Recreations Infrastructure   Power   Food Allocation Distribution and Marketing of Agriculture Commodities Infrastructure   Transport and Road Infrastructure   Communication   Banking and Financial Services   Land Use   Irrigation Source	238-251
10	<b>Abbreviation &amp; Sources</b>	253-254
11	<b>Disclaimer</b>	256



Location & Political Map



## Administrative Setup

### List of Village Panchayat & Intermediate Panchayat (Block) Name - 2011

Village Name	Village Panchayat Name	Intermediate Panchayat Name
Abdullapur	Kilerama (Fatehpur Kilerama)	Ashta
Ahmadpur	Aroliya Ashta	Ashta
Amarpura	Amarpura	Ashta
Amipur	Kanda Khedi	Ashta
Amkhedi	Jhikdi (Mewati)	Ashta
Amla Majju	Amla Majju	Ashta
Anandipura	Anandi Pura	Ashta
Arniya Daud	Arniya Daud	Ashta
Arniya Gaji	Arniya Gaji	Ashta
Arniya Johri	Arniya Johri	Ashta
Arniya Ram	Arniya Ram	Ashta
Aroliya	Aroliya Ashta	Ashta
Aroliya (Jawar)	Aroliya (Jawar)	Ashta
Atraliya	Nipaniya Kalan	Ashta
Atraliya	Atraliya Jawar	Ashta
Awali Kheda	Rampura Kalan	Ashta
Badaliya Baramad (Dabari)	Badghati	Ashta
Badariya Hat	Badariya Hat	Ashta
Badghati	Badghati	Ashta
Badjhiri	Guradiya Rupchand	Ashta
Badkhola	Jssupura	Ashta
Badliya Baramad	Hakimabad	Ashta
Badodiya Gadri	Badodiya Gadri	Ashta
Bafapur (Wafapur)	Bafapur (Wafapur)	Ashta
Bagdawada	Bagdawada	Ashta
Bager	Bager	Ashta
Bahadarpura	Chancharsi	Ashta
Baijnath	Baijnath	Ashta
Baj Khedi	Tigariya	Ashta

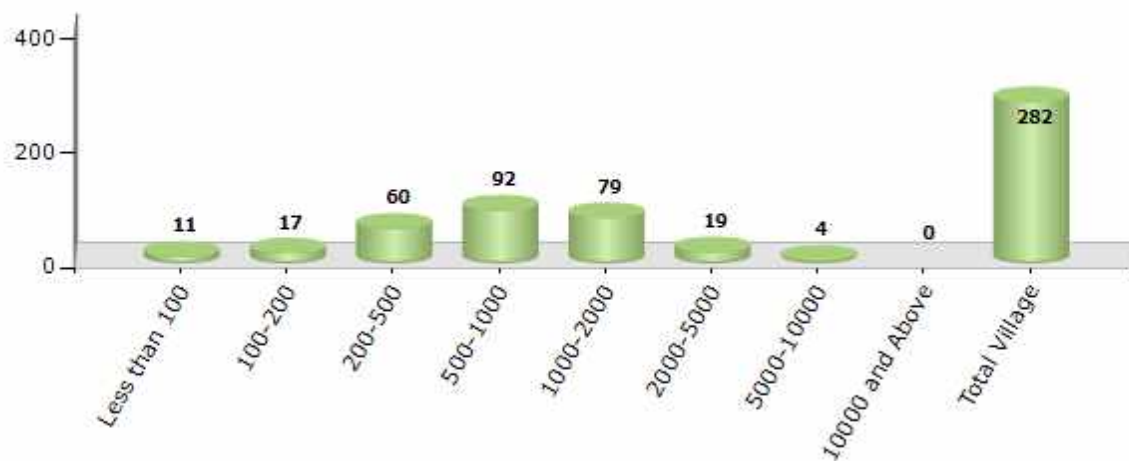
Contd....

## Demographics

### Number of Villages by Population Size - 2011

Less than 100	100-200	200-500	500-1000	1000-2000	2000-5000	5000-10000	10000 and Above	Total Village
11	17	60	92	79	19	4	0	282

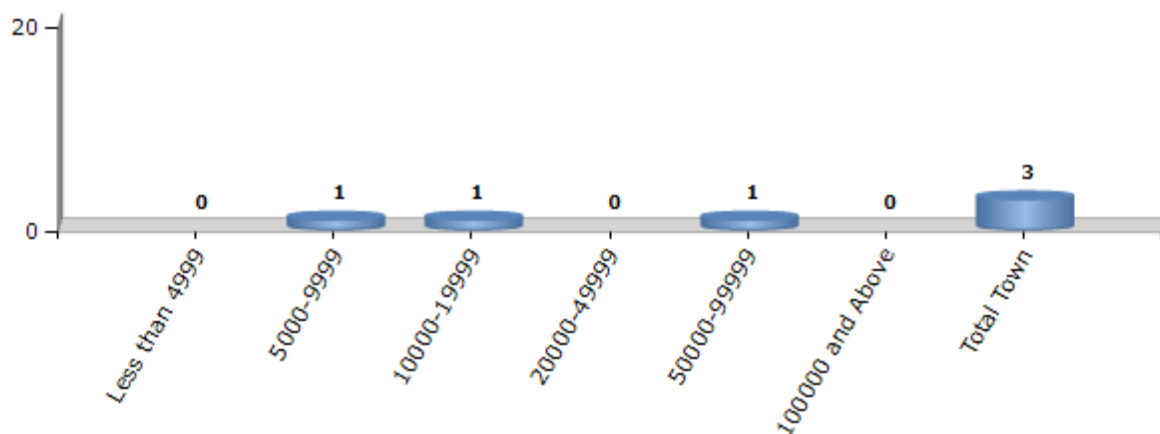
Number of Villages by Population Size - 2011



### Number of Towns by Population Size - 2011

Less than 4999	5000-9999	10000-19999	20000-49999	50000-99999	100000 and Above	Total Town
0	1	1	0	1	0	3

Number of Towns by Population Size - 2011

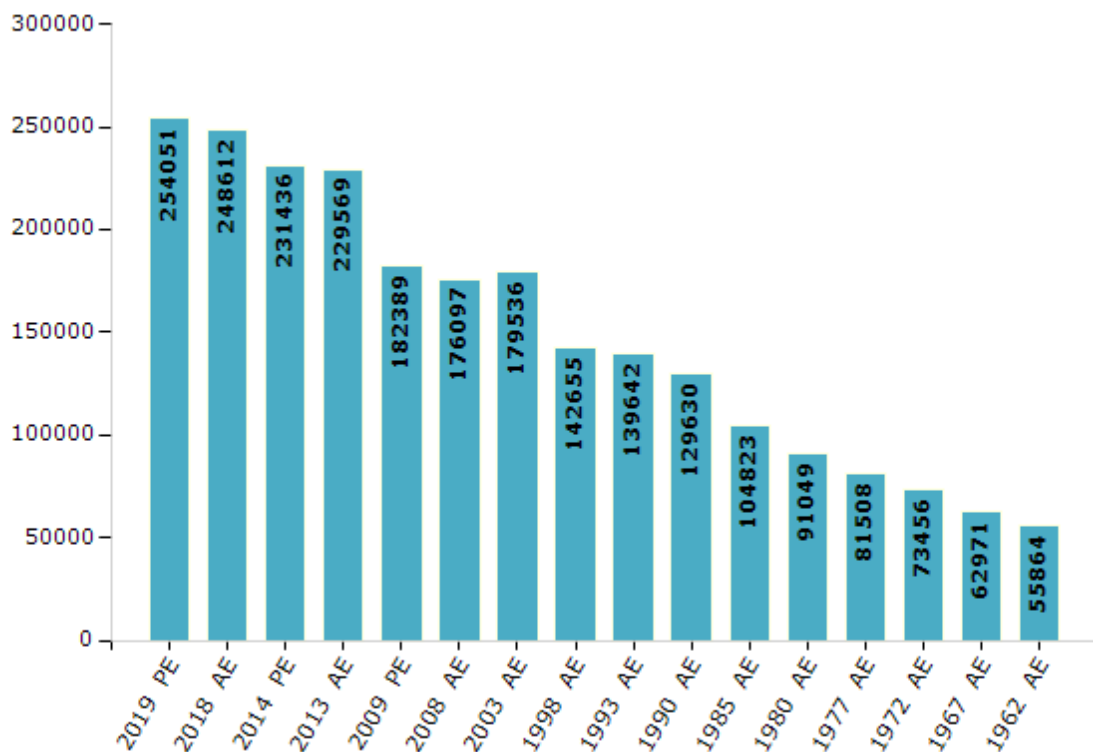


## Electoral Features

### Electors by Male & Female

Year	Male	Female	Others	Total	Year	Male	Female	Others	Total
2019 PE	132420	121627	4	254051	1993 AE	71792	67850	-	139642
2018 AE	129475	119133	4	248612	1990 AE	66712	62918	-	129630
2014 PE	120411	111022	3	231436	1985 AE	52821	52002	-	104823
2013 AE	119213	110353	3	229569	1980 AE	48519	42530	-	91049
2009 PE	95618	86771	-	182389	1977 AE	43905	37603	-	81508
2008 AE	91514	84583	-	176097	1972 AE	39089	34367	-	73456
2004 PE	-	-	-	-	1967 AE	-	-	-	62971
2003 AE	92296	87240	-	179536	1962 AE	-	-	-	55864
1999 PE	-	-	-	-	1957 AE	-	-	-	-
1998 AE	73050	69605	-	142655	1952 AE	-	-	-	-

Number of Electors



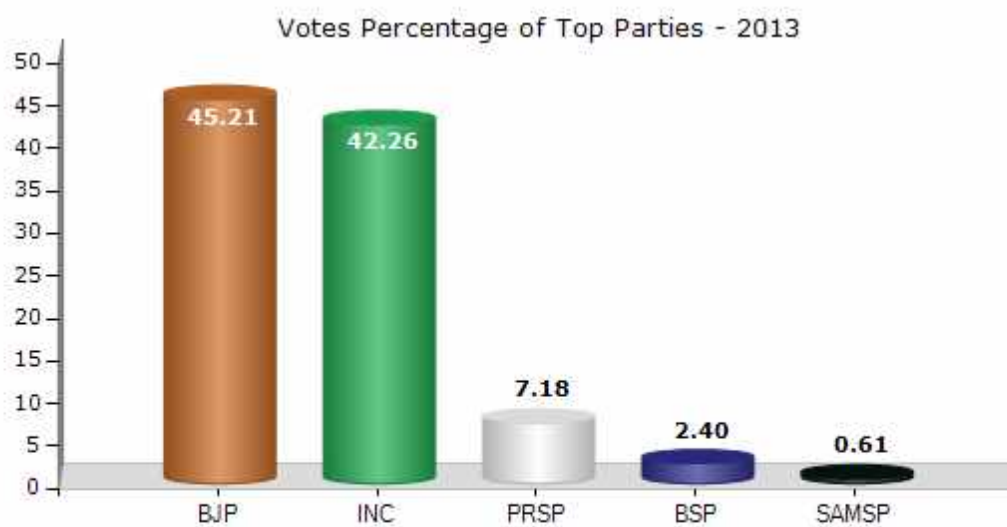
Note : AE : Assembly Election, PE : Assembly Segment of Parliamentary Election



## Historical Summary Election Results

### Summary Result of Assembly Election - 2013

Candidate Name	Party	Votes	Votes %
Ranjeet Singh Gunwan	BJP	84252	45.21
Gopal Singh Engineer	INC	78748	42.26
Kamal Singh Chauhan	PRSP	13382	7.18
Badri Lal Kataria	BSP	4476	2.4
Sobhal Singh Sisodiya	SAMSP	1134	0.61
Vikram Singh Malviya	LJP	1083	0.58
Gajpal Singh	IND	743	0.4
	NOTA	2521	1.35



**Polling Station Level Election Results**

**Number and Name of Polling Stations (PS) (2018)**

<b>Number of Polling Stations</b>	<b>Name of Polling Stations</b>	<b>Number of Polling Stations</b>	<b>Name of Polling Stations</b>
1	Pra Sha Bhawan Bisukhedi	22	Pra Sha Bhawan Hajipur
2	Pra Sha Bhawan Kajalas	23	Panchayat Bhawan Araniyagaji
3	M S Bhawan Kajlas	24	Pra Sha Bhawan Darakheda Kaksh Kr.1
4	Ma Sha Bhawan Kajalas	25	Pra Sha Bhawan Shekhukheda
5	Ma Sha Bhawan Kajalas	26	Maa Sha Bhawan Khajuriya Javar
6	Naya Pra Sha Kundiyanathu	27	Pra Sha Bhawan Aroliya Javar
7	Pra Sha Bhawan Jivapur Mahodiya	28	Maa Sha Bhawan Tigariya
8	Pra Sha Bhawan Kalapipal	29	Pra Sha Bhawan Paroliya Chouhan
9	Pra Sha Bhawan Bhanvarikalan	30	Ma Sha Bhawan Bamuliya Rayamal
10	Ma Sha Bhawan Haranavada	31	P S Bhawan Chhayankhurd
11	Ma Sha Bhawan Karamanakhedi Kaksh Kr.1	32	Sha.Boys Pra.Sha. Bhawan Javar
12	Ma Sha Bhawan Karamanakhedi Kaksh Kr.1	33	Govt.H.S.S.Bhawan Jawar Room1
13	Ma Sha Bhawan Mundala Mahobba	34	Sha.U.Ma.V. Javar Kaksh Kr.2
14	Naya Ma Sha Bhawan Kaksh Kr.1 Muravar	35	Sha.U.Ma.V. Javar Kaksh Kr.2
15	Naya Ma Sha Bhawan Kaksh Kr.2 Muravar	36	Govt Girls M.S Jawar
16	U Ma Sha Bhawan Kaksh Kr.1 Kuravar	37	Sha.U.Ma.V. Javar Kaksh Kr.3
17	U Ma Sha Bhawan Kaksh Kr.1 Kuravar	38	Pra Sha Bhawan Bhatikheda
18	U Ma Sha Bhawan Kaksh Kr.2 Kuravar	39	Ma Sha Bhawan Kundiya Dhanga
19	Pra Sha Bhawan Kanyakhedi	40	Maa Sha Bhawan Semalibari
20	Ma Sha Bhawan Haraniyaganv	41	U Ma Vi Bhawan Kaksh Kr. 1 Mehatavada
21	Pra Sha Bhawan Kalyanapura	42	U Ma Vi Bhawan Kaksh Kr. 2 Mehatavada

Contd....

## Polling Station Level Election Results

### Polling Station-wise Votes Secured by Overall Top Five Parties in Ashta Assembly in Assembly Election (AE) under Dewas Parliamentary Constituency in Madhya Pradesh (2018)

Number of Polling Station	Winner - Raghunath Singh Malviya (BJP)	Runner-up - Gopal Singh Engineer (INC)	3rd - Kamal Singh Chauhan (PRSP)	4th - Shailesh Vaidya (BSP)	5th - Jagannath Singh (IND)	NOTA	Other	Total Votes Secured
36	463	251	8	88	9	18	8	845
37	528	338	3	25	1	3	4	902
38	148	152	52	2	5	2	2	363
39	169	223	221	20	1	1	3	638
40	197	358	45	4	3	8	7	622
41	309	362	193	17	2	11	28	922
42	424	123	3	4	1	1	3	559
43	260	216	0	2	3	6	1	488
44	218	358	1	2	2	8	1	590
45	138	174	38	4	2	11	4	371
46	131	631	10	2	3	8	10	795
47	233	293	235	4	0	6	13	784
48	106	165	166	7	2	5	7	458
49	177	450	95	23	6	13	10	774
50	149	253	128	103	1	2	5	641
51	275	96	0	4	2	2	50	429
52	291	246	2	6	2	2	16	565
53	188	135	169	196	5	4	13	710
54	81	307	185	8	3	8	8	600
55	164	109	192	6	7	12	17	507
56	180	263	289	123	7	22	17	901
57	109	157	337	33	2	21	53	712
58	439	129	0	9	4	6	8	595
59	379	37	6	27	9	22	8	488
60	476	84	59	12	7	11	15	664
61	157	86	39	77	1	6	9	375
62	114	156	115	29	4	17	12	447
63	528	274	2	30	13	14	13	874
64	55	231	5	2	1	2	1	297
65	295	269	180	106	0	5	3	858
66	93	84	118	4	0	2	4	305
67	183	225	75	46	7	5	3	544
68	249	225	27	19	3	7	12	542
69	179	223	78	3	3	2	4	492
70	266	265	301	11	3	12	11	869

Contd....

## Polling Station Level Election Results

### Winner, Runner-up and 3rd Party Position & Winning Margin According to Polling Stations in Ashta Assembly in Assembly Election (AE) under Dewas Parliamentary Constituency in Madhya Pradesh (2018)

Polling Station Number	Winner Party	Winner Votes (%)	Runner-up Party	Runner-up Votes (%)	Winning Margin Votes (%)	Third Party	Third Party Votes (%)	Other Votes (%)
67	INC	225 (41.36)	BJP	183 (33.64)	42 (7.72)	PRSP	75 (13.79)	61 (11.21)
68	BJP	249 (45.94)	INC	225 (41.51)	24 (4.43)	PRSP	27 (4.98)	41 (7.56)
69	INC	223 (45.33)	BJP	179 (36.38)	44 (8.95)	PRSP	78 (15.85)	12 (2.44)
70	PRSP	301 (34.64)	BJP	266 (30.61)	35 (4.03)	INC	265 (30.49)	37 (4.26)
71	INC	218 (40)	BJP	164 (30.09)	54 (9.91)	PRSP	147 (26.97)	16 (2.94)
72	BJP	473 (57.13)	INC	170 (20.53)	303 (36.6)	PRSP	152 (18.36)	33 (3.99)
73	INC	279 (68.55)	BJP	94 (23.1)	185 (45.45)	PRSP	6 (1.47)	28 (6.88)
74	BJP	183 (37.65)	INC	183 (37.65)	0 (0)	PRSP	90 (18.52)	30 (6.17)
75	BJP	385 (64.92)	INC	155 (26.14)	230 (38.78)	BSP	20 (3.37)	33 (5.56)
76	INC	341 (56.64)	BJP	133 (22.09)	208 (34.55)	PRSP	108 (17.94)	20 (3.32)
77	BJP	274 (51.31)	INC	236 (44.19)	38 (7.12)	BSP	5 (0.94)	19 (3.56)
78	INC	390 (60.65)	PRSP	111 (17.26)	279 (43.39)	BSP	78 (12.13)	64 (9.95)
79	INC	573 (92.12)	PRSP	25 (4.02)	548 (88.1)	BJP	19 (3.05)	5 (0.8)
80	INC	509 (52.91)	BJP	310 (32.22)	199 (20.69)	PRSP	111 (11.54)	32 (3.33)
81	BJP	393 (41.85)	INC	373 (39.72)	20 (2.13)	PRSP	120 (12.78)	53 (5.64)
82	INC	195 (39.96)	BJP	165 (33.81)	30 (6.15)	PRSP	109 (22.34)	19 (3.89)
83	BJP	255 (43.59)	INC	202 (34.53)	53 (9.06)	PRSP	73 (12.48)	55 (9.4)
84	PRSP	171 (41.71)	INC	127 (30.98)	44 (10.73)	BJP	102 (24.88)	10 (2.44)
85	INC	238 (47.5)	PRSP	136 (27.15)	102 (20.35)	BJP	106 (21.16)	21 (4.19)
86	INC	436 (53.5)	PRSP	203 (24.91)	233 (28.59)	BJP	160 (19.63)	16 (1.96)
87	INC	518 (60.09)	BJP	190 (22.04)	328 (38.05)	PRSP	124 (14.39)	30 (3.48)
88	INC	295 (46.02)	PRSP	227 (35.41)	68 (10.61)	BJP	82 (12.79)	37 (5.77)
89	INC	445 (45.78)	BJP	348 (35.8)	97 (9.98)	BSP	122 (12.55)	57 (5.86)
90	INC	200 (38.17)	PRSP	128 (24.43)	72 (13.74)	BJP	127 (24.24)	69 (13.17)
91	BJP	244 (46.92)	BSP	158 (30.38)	86 (16.54)	INC	88 (16.92)	30 (5.77)
92	BJP	339 (47.81)	INC	295 (41.61)	44 (6.2)	PRSP	29 (4.09)	46 (6.49)
93	INC	330 (59.46)	BJP	171 (30.81)	159 (28.65)	BSP	22 (3.96)	32 (5.77)
94	INC	394 (44.72)	BJP	384 (43.59)	10 (1.13)	PRSP	85 (9.65)	18 (2.04)
95	INC	277 (48.09)	PRSP	213 (36.98)	64 (11.11)	BJP	56 (9.72)	30 (5.21)
96	BJP	201 (52.07)	INC	134 (34.72)	67 (17.35)	PRSP	38 (9.84)	13 (3.37)
97	INC	220 (44.53)	BJP	188 (38.06)	32 (6.47)	PRSP	56 (11.34)	30 (6.07)
98	PRSP	376 (63.41)	INC	72 (12.14)	304 (51.27)	BSP	70 (11.8)	75 (12.65)
99	INC	170 (50.75)	BJP	108 (32.24)	62 (18.51)	PRSP	40 (11.94)	17 (5.07)

Contd....

## Socio-Economic Amenities - Rural

### Access to Education Facilities

Particulars	Number of Village (% of Population)				
	Available	Not Available	If Not Available (Distance of Nearest Facility)		
			A	B	C
Govt. Primary School	267 (100)	15 (0)	11 (0)	0 (0)	1 (0)
Private Primary School	114 (64)	168 (36)	0 (0)	0 (0)	0 (0)
Govt. Middle School	140 (75)	142 (25)	117 (20)	3 (0)	2 (0)
Private Middle School	91 (56)	191 (44)	0 (0)	0 (0)	0 (0)
Govt. Secondary School	29 (28)	253 (72)	96 (23)	110 (35)	16 (4)
Private Secondary School	18 (15)	264 (85)	9 (2)	6 (1)	0 (0)
Govt. Senior Secondary School	9 (14)	273 (86)	49 (11)	139 (48)	65 (20)
Private Senior Secondary School	6 (3)	276 (97)	5 (1)	1 (0)	1 (0)
Govt. Arts and Science Degree College	0 (0)	282 (100)	14 (3)	37 (12)	226 (84)
Private Arts and Science Degree College	0 (0)	282 (100)	0 (0)	0 (0)	0 (0)
Govt. Engineering College	0 (0)	282 (100)	0 (0)	0 (0)	84 (31)
Private Engineering College	1 (1)	281 (99)	2 (1)	0 (0)	187 (63)
Govt. Medicine College	0 (0)	282 (100)	1 (1)	0 (0)	265 (95)
Private Medicine College	0 (0)	282 (100)	0 (0)	0 (0)	0 (0)
Govt. Management Institute	0 (0)	282 (100)	1 (0)	0 (0)	217 (77)
Private Management Institute	0 (0)	282 (100)	0 (0)	0 (0)	2 (0)
Govt. Polytechnic	0 (0)	282 (100)	0 (0)	0 (0)	279 (99)
Private Polytechnic	0 (0)	282 (100)	0 (0)	0 (0)	0 (0)
Govt. Vocational Training School/ITI	0 (0)	282 (100)	0 (0)	0 (0)	256 (92)
Private Vocational Training School/ITI	0 (0)	282 (100)	1 (0)	2 (1)	22 (7)
Govt. Non Formal Training Centre	1 (0)	281 (100)	0 (0)	1 (0)	172 (62)
Private Non Formal Training Centre	0 (0)	282 (100)	1 (0)	0 (0)	106 (37)
Govt. School For Disabled	0 (0)	282 (100)	0 (0)	2 (0)	245 (89)
Private School For Disabled	0 (0)	282 (100)	0 (0)	0 (0)	20 (7)
Government Others	0 (0)	282 (100)	0 (0)	0 (0)	2 (1)
Private Others	0 (0)	282 (100)	0 (0)	0 (0)	4 (2)

Note : Distance A : Less than 5 km; B : Between 5-10 km; C : 10+ km.; Source : Data Analysis is based on 2011 Census.



## DISCLAIMER

The Terms of Use and Disclaimer of Datanet India Private Limited (hereinafter referred to as "Datanet") for use of this analysis report of **Ashta Assembly Constituency (Ashta Vidhan Sabha)** :-

1. **Assembly Factbook™** is a Registered Trade Mark owned by Datanet.
2. All the maps are sketched and graphical representation only and have not been drawn to the scale and also not to represent the actual geographical area or boundary of the unit.
3. The data for the aforesaid analysis is based on authentic sources and has been culled from the various publications of Census, CSO and NSSO for district and block level data, various central and state government departments, Central & State Elections Commissions and the concerned Returning Officers' releases, Electoral Rolls, Election results and allied publications, internal assessment, surveys, estimates and analysis. Therefore, certain adjustment of data at micro level may have been done to arrive closer to the macro data.
4. Data have been provided on an "As Is" and "As AVAILABLE" basis
5. The colours shown in the maps or diagram and charts of a particular party, alliance or AC are indicative and do not represent them.
6. This publication which includes maps, sheets, graphs and data would be the property under copyright of Datanet only. The user may use these for its internal study, analysis and research purposes. It's public display, re-selling or any commercial uses by the user are not allowed.
7. Datanet has taken due care and caution in compilation and processing of data and allied information, but does not guarantee the accuracy, adequacy or completeness of any information/analysis and will be not responsible for any errors or omissions or for the results obtained from the use of such information/analysis.
8. All the contents for the publication have been culled from various authentic sources and Datanet reasonably believes such sources to be reliable, but does not make any representations, express or implied as to the accuracy or fitness of use of such information. The information or contents of the information/analysis do not constitute advice and should not be relied upon in making (or refraining from making) any decision. Any reliance placed upon the information provided by Datanet is the sole responsibility and strictly at the user's risk.
9. In no event will Datanet be liable for any damages (including, without limitation, damages for loss of business projects, or loss of profits) arising in contract, tort or otherwise from the use of or inability to use any of its contents, or from any action taken (or refrained from being taken) as a result of using the analysis or any of its contents. Datanet its directors, owners, editors, officials, employees, distributor and agents or any associate will not be liable for any errors in the information contained or any consequences arising from the use of the contents of the provided information/analysis.
10. If any provision of these terms and conditions is held invalid or illegal or unenforceable for any reason by any court of competent jurisdiction, such provision shall be severed and the remainder of provisions of the terms and conditions shall continue in full force and effect as if the Term of Use had been executed with the invalid, illegal or unenforceable provision eliminated.
11. If there are any discrepancies in the information provided, please bring it to attention of Datanet for suitable rectification measures.

**Buy Online This Complete Book At  
Datanet India eBooks Store**

[www.indiastatpublications.com](http://www.indiastatpublications.com)

or go directly at

[http://www.indiastatpublications.com/  
Assembly\\_factbook/Madhya\\_Pradesh/Dewas/Ashta](http://www.indiastatpublications.com/Assembly_factbook/Madhya_Pradesh/Dewas/Ashta)

 **indiastat**elections

