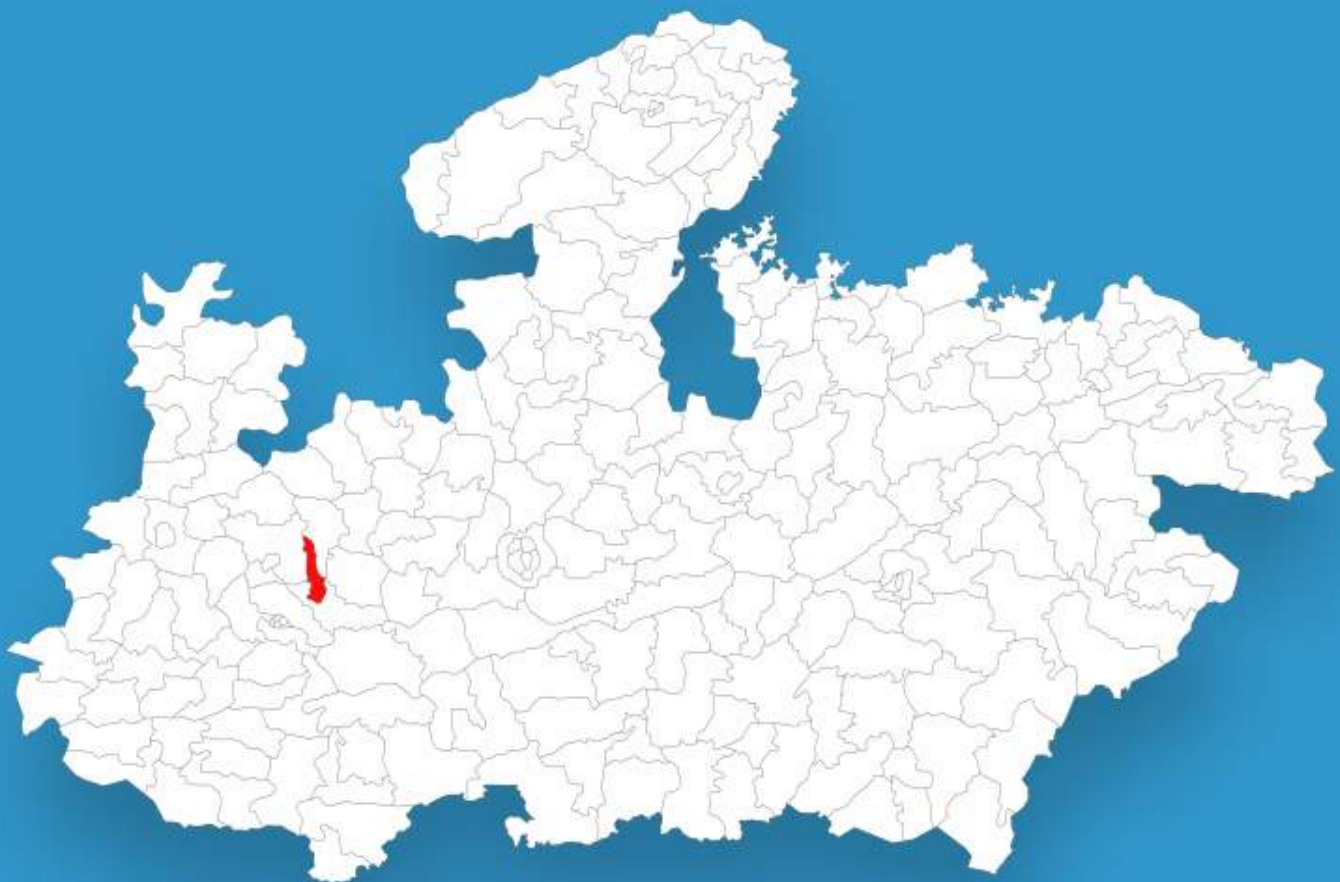




Madhya Pradesh

Assembly Factbook™

Dewas Assembly Constituency



Key Electoral Data of Dewas
Assembly Constituency (Vidhan Sabha)

Madhya Pradesh
Assembly FactbookTM

Dewas Assembly Constituency



Dewas Vidhan Sabha

Editor & Director

Dr. R.K. Thukral

Research Editor

Dr. Shafeeq Rahman

Compiled, Researched and Published by Datanet India Pvt. Ltd.

D-100, 1st Floor,

Okhla Industrial Area, Phase-I,
New Delhi- 110020.

Ph.: 91-11- 43580781-84

Email : support@indiastatpublications.com

Website : www.indiastatelections.com

Online Book Store :

www.indiastatpublications.com

Report No. : AFB/MP-171-0123

ISBN : 978-93-87165-50-2

First Edition : January, 2018

Sixth Updated Edition : January, 2023

Price : Rs. 11500/-

US\$ 310

© Datanet India Pvt. Ltd.

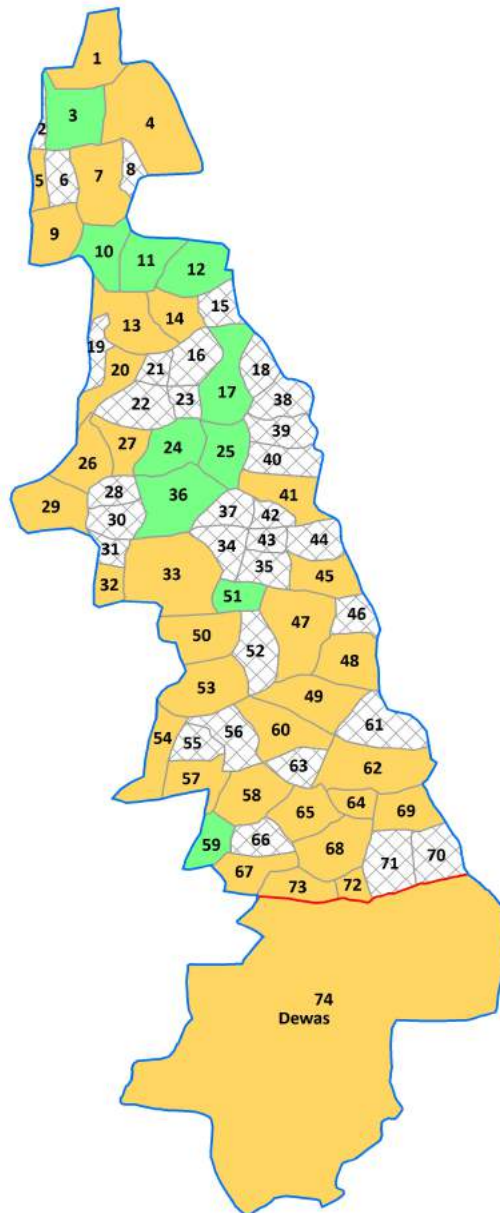
All rights reserved. No part of this book may be reproduced, stored in a retrieval system or transmitted in any form or by any means, mechanical photocopying, photographing, scanning, recording or otherwise without the prior written permission of the publisher. Please refer to Disclaimer at page no. 218 for the use of this publication.

Printed in India

No.	Particulars	Page No.
	Introduction	
1	Assembly Constituency - (Vidhan Sabha) at a Glance Features of Assembly as per Delimitation Commission of India (2008)	1-2
	Location and Political Maps	
2	Location Map Boundaries of Assembly Constituency - (Vidhan Sabha) in District Boundaries of Assembly Constituency under Parliamentary Constituency - (Lok Sabha) Town & Village-wise Winner Parties- 2019, 2018, 2014, 2013, 2009 and 2008	3-11
	Administrative Setup (2011)	
3	District Sub-district Towns Villages Inhabited Villages Uninhabited Villages Village Panchayat Intermediate Panchayat	12-15
	Demographics (2011)	
4	Population Households Rural/Urban Population Towns and Villages by Population Size Sex Ratio (Total & 0-6 Years) Religious Population Social Population Literacy Rate	16-17
	Electoral Features	
5	Important Dates of Last Elections Held Electors by Gender Service Electors Voters Voters Turnout Polling Stations & Average Number of Electors per Polling Station Electors by Age Group Present Elected Representatives	18-23
	Historical Summary Election Results	
6	Vote Share of Major Parties Winning Margin (Number & Percentage) Polarity of Parties Summary Result of Assembly Segment of Parliamentary Elections 2019, 2014, 2009, 2004 and 1999 Summary Result of Assembly Elections 2018, 2013, 2008, 2003, 1998, 1993, 1990, 1985, 1980, 1977, 1972, 1967, 1962 and 1957	24-46
	Polling Station Level Election Results	
7	Name and Number of Polling Station 2019, 2018, 2014, 2013, 2009 and 2008 Polling Station-wise Electors, Voters & Voters Turnout 2019, 2018, 2014, 2013, 2009 and 2008 Polling Station wise Elections Results 2019, 2018, 2014, 2013, 2009 and 2008	47-197
	Share of Assembly Constituency	
8	Share of Assembly Constituency - (Vidhan Sabha) in State, District and Parliamentary Constituency - (Lok Sabha)	198
	Socio-Economic Amenities (2011)	
9	Access to Administrative Units Agricultural, Manufacturing and Industrial Commodities Demographic Indicators Education Health & Manpower Drinking Water Supply Sanitation Entertainment and Recreations Infrastructure Power Food Allocation Distribution and Marketing of Agriculture Commodities Infrastructure Transport and Road Infrastructure Communication Banking and Financial Services Land Use Irrigation Source	200-213
10	Abbreviation & Sources	215-216
11	Disclaimer	218

Location & Political Map

Town & Village-wise Winner Parties in Dewas Assembly Constituency under State Assembly Election (AE) (No. 171) 2013



BJP	INC	UV	Total AC	Town (T)	Village (V)
(1T+32V)	(10V)	(31V)		1T	73V
UV : Unspecified Village					

Administrative Setup

List of Village Panchayat & Intermediate Panchayat (Block) Name - 2011

Village Name	Village Panchayat Name	Intermediate Panchayat Name
Agrod	Aagrod	Dewas
Akalya	Aakalya	Dewas
Amlawati	Nipaniya	Dewas
Azikkhedi	Ajikkhedi	Dewas
Bagana	Bagana	Dewas
Balakhedi	Ramgadjangali	Dewas
Barkhedakayam	Barkheda Kayam	Dewas
Barkhediman	Barkheda Kayam	Dewas
Bhaisuni	Bhesuni	Dewas
Bhanoli	Barkheda Kayam	Dewas
Bijepur	Bijepur	Dewas
Bodani	Limboda	Dewas
Borkhedidhakad	Mendki Dhakad	Dewas
Borkhediphattu	Aakalya	Dewas
Brahmankhedi	Ajikkhedi	Dewas
Chaplahkedi	Sunvani Gopal	Dewas
Datotar	Dattotar	Dewas
Dhabla	Ramgadjangali	Dewas
Dhammani	Sutali	Dewas
Elaskhedi	Aagrod	Dewas
Gorkhedi	Upadi	Dewas
Haibatpura	Haibatpura	Dewas
Hoshiyari	Sabukhedi	Dewas
Jalalkhedi	Bijepur	Dewas
Jangli(Ramgarh)	Ramgadjangali	Dewas
Janoikhedi	Patlawada	Dewas
Jawasya	Jawasiya	Dewas
Jiwajipura	Mangrola	Dewas
Kabadi	Upadi	Dewas

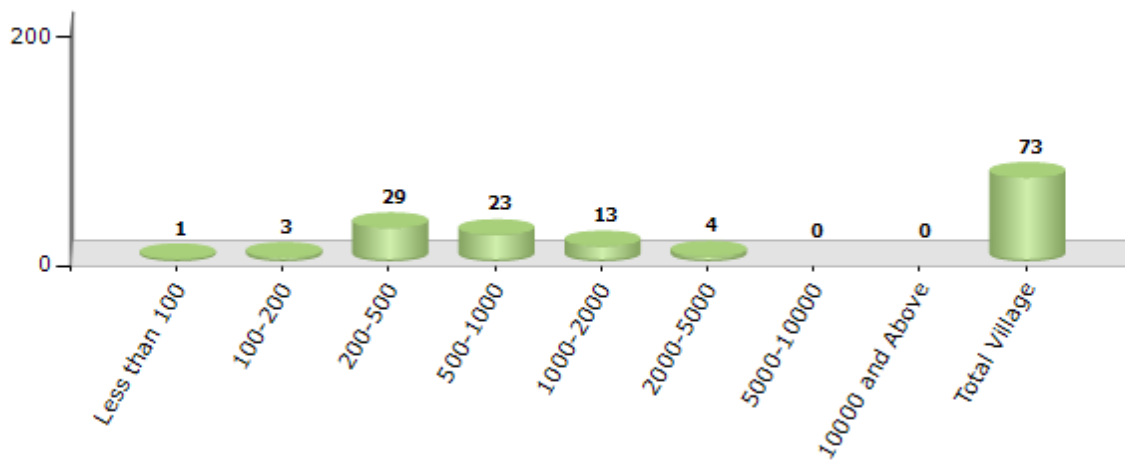
Contd....

Demographics

Number of Villages by Population Size - 2011

Less than 100	100-200	200-500	500-1000	1000-2000	2000-5000	5000-10000	10000 and Above	Total Village
1	3	29	23	13	4	0	0	73

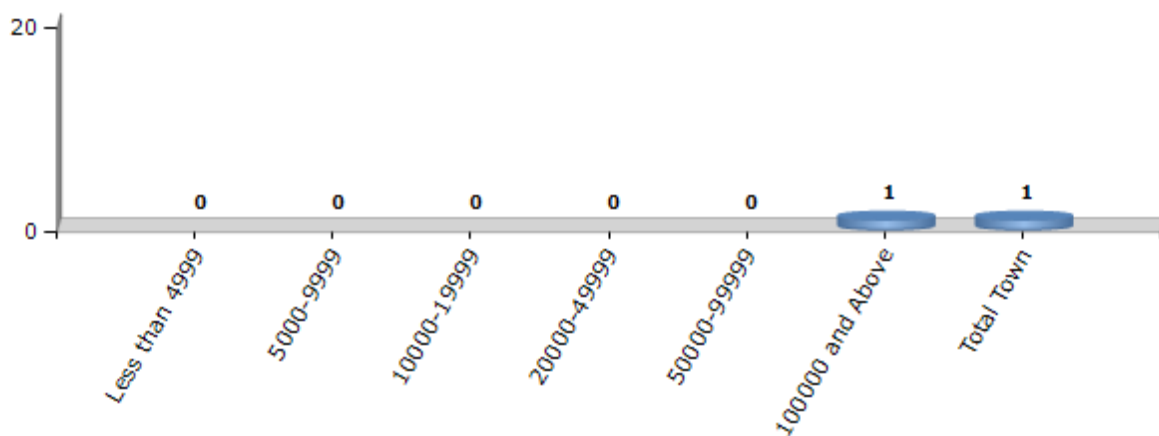
Number of Villages by Population Size - 2011



Number of Towns by Population Size - 2011

Less than 4999	5000-9999	10000-19999	20000-49999	50000-99999	100000 and Above	Total Town
0	0	0	0	0	1	1

Number of Towns by Population Size - 2011

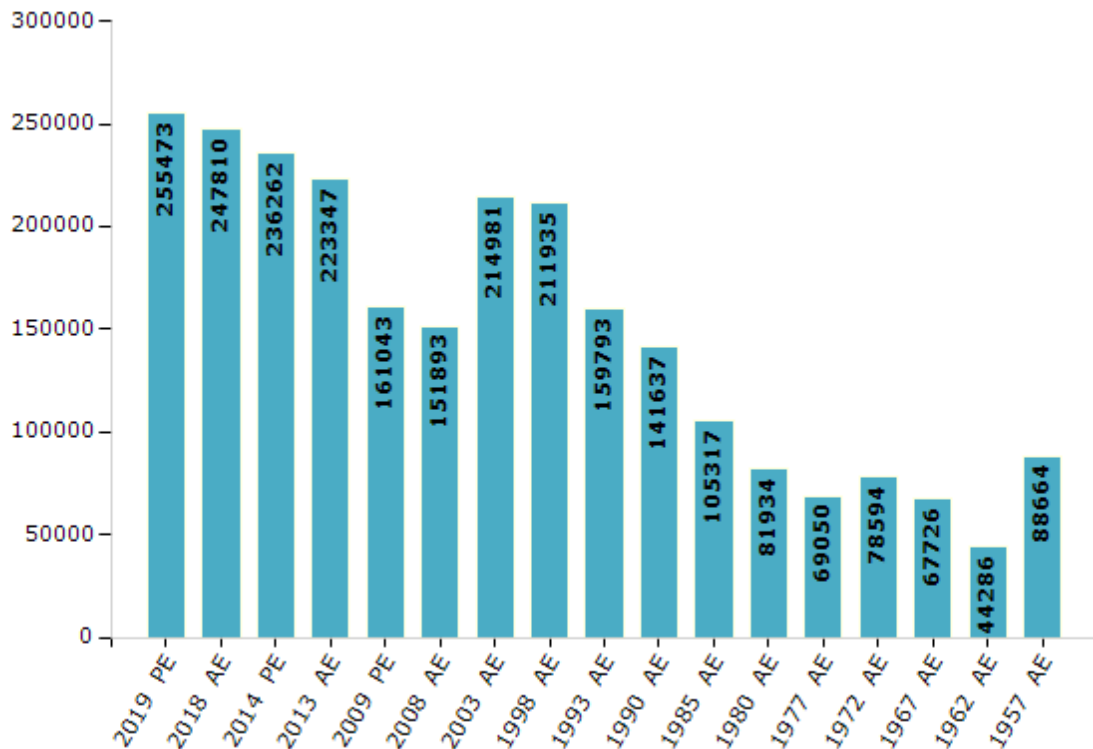


Electoral Features

Electors by Male & Female

Year	Male	Female	Others	Total	Year	Male	Female	Others	Total
2019 PE	131846	123622	5	255473	1993 AE	83176	76617	-	159793
2018 AE	128101	119703	6	247810	1990 AE	74424	67213	-	141637
2014 PE	123260	112996	6	236262	1985 AE	54890	50427	-	105317
2013 AE	116749	106593	5	223347	1980 AE	42424	39510	-	81934
2009 PE	85262	75781	-	161043	1977 AE	35048	34002	-	69050
2008 AE	80069	71824	-	151893	1972 AE	39524	39070	-	78594
2004 PE	-	-	-	-	1967 AE	-	-	-	67726
2003 AE	111070	103911	-	214981	1962 AE	-	-	-	44286
1999 PE	-	-	-	-	1957 AE	-	-	-	88664
1998 AE	112797	99138	-	211935	1952 AE	-	-	-	-

Number of Electors

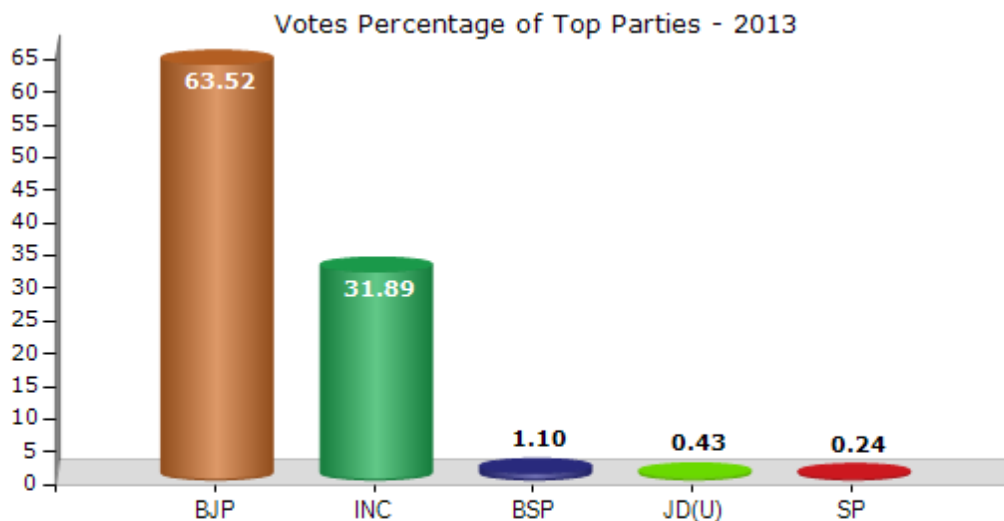


Note : AE : Assembly Election, PE : Assembly Segment of Parliamentary Election

Historical Summary Election Results

Summary Result of Assembly Election - 2013

Candidate Name	Party	Votes	Votes %
Tukojirao Puar	BJP	100660	63.52
Rekha Verma	INC	50541	31.89
Munni Seth - Rajendra Sharma	BSP	1737	1.1
Ishwar Singh Rajpoot	JD(U)	688	0.43
Hazi Hatambhai (Darbar)	SP	379	0.24
Madhuri Bairagi	IND	374	0.24
Pankaj Mehta	IND	316	0.2
Omprakash Rojwal	PRSP	224	0.14
Kamal Soni	IND	224	0.14
Narendra Singh Goud	IND	200	0.13
Jitendra Mali	IND	148	0.09
Iqbal Khan	IND	91	0.06
	NOTA	2883	1.82



Polling Station Level Election Results

Number and Name of Polling Stations (PS) (2018)

Number of Polling Stations	Name of Polling Stations	Number of Polling Stations	Name of Polling Stations
1	Shasakiy Prathamik Shala Bhawan Mundaheeda	22	Govt. Primary School Building Dhabla
2	Shasakiy Prathamik Shala Bhawan Khajuriya Paramar	23	Shasakiy Pra Shala Bhawan Lasudiya Sonda
3	Govt. Primary School Building Extra Room Javasiya	24	Govt. Primary School Building Merkhedi
4	Govt. Middle School Building East Part Sunavani Gopal	25	Govt. New Primary School Building Akalya
5	Sha.Ma.Shala Bhawan Pashchimi Bhag Sunavani Gopal	26	Govt. Middle School Building Ralamandal
6	Shasakiy Prathamik Shala Bhawan Sutali	27	Govt. Primary School Building Sonda
7	Sha.Ma.Shala Bhawan Purvi Bhag Dattotar	28	Govt. Primary School Building Niklan
8	Sha.Ma.Shala Bhawan West Bhag Dattotar	29	Govt. Primary School Building Kavadi
9	Govt. Middle School Building Extra Room (Art & Craft) West Part Datottar	30	Govt. Middle School New Building Extra Room Agarod
10	Sha Pra Shala Bhawan Panthamundala	31	Govt. Middle School New Building Agarod
11	Sha Pra Shala Bhawan Sumara Kheda	32	Sha.Pra.Shala Bhawan Silavati
12	Sha. Pra. Shala Bhawan Sabukhedhi	33	Govt. Primary School Building South Part Bijepur
13	Govnment Middle School Building Hebatpura	34	Sha. Prathamik Shala Bhawan Sindani
14	Govt. Primary School Building Vijayaganj Mandi	35	Govt. Primary School Building Jalalkhedhi
15	Govt. Middle School Building Vijayaganj Mandi	36	Govt. Primary School West Part Bagana
16	Govt. Middle School Building Bhasuni	37	Govt. Panchayat Building Upadi
17	Sha. Pra.Shala Bhawan Uttar Bhag Barakheda Kayam	38	Sha. Pra.Sha.Bhawan Silakhedi
18	Sha.Pra.Shala Bhawan Bhanoli	39	Sha. Pra.Sha.Bhawan Lohana
19	Govt. Middle School Building Jivajipura	40	Sha.Pra.Shala Bhawan Sarola
20	Sha. Pra.Shala Bhawan Mangarola	41	Govt. Primary School Building Jonoikhedi
21	Govt. Primary School Building Extra Room Ramgarh	42	Sha Pra Shala Bhawan Purvi Bhag Nevari

Contd....

Polling Station Level Election Results

Polling Station-wise Votes Secured by Overall Top Five Parties in Dewas Assembly in Assembly Election (AE) under Dewas Parliamentary Constituency in Madhya Pradesh (2018)

Number of Polling Station	Winner - Gayatri Raje Puar (BJP)	Runner-up - Thakur Jaysingh (INC)	3rd - Dilip Bangar (IND)	4th - Shaikh Qutubuddin (BSP)	5th - Sadhana Prajapati (IND)	NOTA	Other	Total Votes Secured
36	260	332	0	5	6	11	6	620
37	297	298	1	3	4	9	6	618
38	174	254	1	4	4	8	8	453
39	329	261	0	8	7	3	6	614
40	197	165	0	9	1	1	5	378
41	189	226	1	2	4	2	8	432
42	337	331	0	3	4	9	6	690
43	307	415	1	7	10	13	8	761
44	162	141	0	2	4	4	4	317
45	305	364	2	5	7	6	4	693
46	108	124	0	100	6	2	4	344
47	241	158	0	2	1	3	11	416
48	434	391	1	5	3	8	11	853
49	368	173	0	2	2	2	4	551
50	274	182	0	2	6	8	7	479
51	310	211	1	3	3	5	5	538
52	331	143	5	6	4	6	3	498
53	251	136	1	2	0	2	0	392
54	325	207	0	3	5	2	4	546
55	250	268	0	3	2	6	6	535
56	204	455	2	19	4	1	11	696
57	360	184	0	12	3	13	6	578
58	167	360	6	128	9	8	17	695
59	414	350	7	7	11	20	20	829
60	450	216	4	4	4	9	8	695
61	415	189	6	3	0	8	6	627
62	493	268	3	8	4	4	9	789
63	397	284	3	0	4	9	8	705
64	549	239	3	39	2	10	6	848
65	423	235	10	18	4	12	9	711
66	444	211	1	6	6	12	15	695
67	274	162	1	2	2	8	7	456
68	162	168	7	6	0	1	5	349
69	96	133	3	1	1	4	7	245
70	299	327	0	1	3	7	8	645

Contd....

Polling Station Level Election Results

Winner, Runner-up and 3rd Party Position & Winning Margin According to Polling Stations in Dewas Assembly in Assembly Election (AE) under Dewas Parliamentary Constituency in Madhya Pradesh (2018)

Polling Station Number	Winner Party	Winner Votes (%)	Runner-up Party	Runner-up Votes (%)	Winning Margin Votes (%)	Third Party	Third Party Votes (%)	Other Votes (%)
67	BJP	274 (60.09)	INC	162 (35.53)	112 (24.56)	BSP	2 (0.44)	18 (3.95)
68	INC	168 (48.14)	BJP	162 (46.42)	6 (1.72)	IND (DB)	7 (2.01)	12 (3.44)
69	INC	133 (54.29)	BJP	96 (39.18)	37 (15.11)	IND (DB)	3 (1.22)	13 (5.31)
70	INC	327 (50.7)	BJP	299 (46.36)	28 (4.34)	IND (SP)	3 (0.47)	16 (2.48)
71	BJP	298 (51.65)	INC	258 (44.71)	40 (6.94)	IND (SP)	5 (0.87)	16 (2.77)
72	BJP	465 (69.51)	INC	156 (23.32)	309 (46.19)	BSP	16 (2.39)	32 (4.78)
73	BJP	366 (61.72)	INC	201 (33.9)	165 (27.82)	IND (SP)	10 (1.69)	16 (2.7)
74	BJP	409 (61.88)	INC	224 (33.89)	185 (27.99)	IND (SP)	4 (0.61)	24 (3.63)
75	BJP	289 (72.43)	INC	91 (22.81)	198 (49.62)	BSP	4 (1)	15 (3.76)
76	INC	489 (70.97)	BJP	179 (25.98)	310 (44.99)	BSP	4 (0.58)	17 (2.47)
77	INC	533 (78.61)	BJP	134 (19.76)	399 (58.85)	IND (DB)	2 (0.29)	9 (1.33)
78	INC	330 (61.45)	BJP	195 (36.31)	135 (25.14)	IND (DB)	3 (0.56)	9 (1.68)
79	BJP	296 (48.6)	INC	289 (47.45)	7 (1.15)	IND (DB)	14 (2.3)	10 (1.64)
80	INC	500 (49.31)	BJP	460 (45.36)	40 (3.95)	IND (SP)	9 (0.89)	45 (4.44)
81	INC	565 (68.57)	BJP	225 (27.31)	340 (41.26)	BSP	12 (1.46)	22 (2.67)
82	BJP	480 (54.73)	IND (DB)	210 (23.95)	270 (30.78)	INC	139 (15.85)	48 (5.47)
83	BJP	292 (58.4)	IND (DB)	122 (24.4)	170 (34)	INC	67 (13.4)	19 (3.8)
84	BJP	279 (58.49)	IND (DB)	99 (20.75)	180 (37.74)	INC	61 (12.79)	38 (7.97)
85	BJP	275 (53.4)	IND (DB)	162 (31.46)	113 (21.94)	INC	54 (10.49)	24 (4.66)
86	BJP	198 (50)	INC	118 (29.8)	80 (20.2)	IND (DB)	64 (16.16)	16 (4.04)
87	BJP	581 (69.58)	INC	157 (18.8)	424 (50.78)	IND (DB)	73 (8.74)	24 (2.87)
88	BJP	581 (67.01)	INC	162 (18.69)	419 (48.32)	IND (DB)	100 (11.53)	24 (2.77)
89	BJP	368 (66.31)	INC	129 (23.24)	239 (43.07)	IND (DB)	37 (6.67)	21 (3.78)
90	BJP	304 (52.6)	INC	187 (32.35)	117 (20.25)	IND (DB)	73 (12.63)	14 (2.42)
91	INC	291 (48.99)	BJP	257 (43.27)	34 (5.72)	IND (DB)	32 (5.39)	14 (2.36)
92	BJP	299 (51.55)	INC	196 (33.79)	103 (17.76)	IND (DB)	56 (9.66)	29 (5)
93	BJP	538 (61.77)	INC	226 (25.95)	312 (35.82)	IND (DB)	76 (8.73)	31 (3.56)
94	INC	438 (64.13)	BJP	220 (32.21)	218 (31.92)	IND (DB)	12 (1.76)	13 (1.9)
95	INC	517 (66.71)	BJP	221 (28.52)	296 (38.19)	IND (DB)	18 (2.32)	19 (2.45)
96	BJP	407 (55)	INC	299 (40.41)	108 (14.59)	IND (DB)	9 (1.22)	25 (3.38)
97	BJP	427 (59.55)	INC	216 (30.13)	211 (29.42)	IND (DB)	53 (7.39)	21 (2.93)
98	BJP	477 (62.27)	INC	191 (24.93)	286 (37.34)	IND (DB)	73 (9.53)	25 (3.26)
99	BJP	289 (56.12)	INC	198 (38.45)	91 (17.67)	BSP	9 (1.75)	19 (3.69)

Contd....

Socio-Economic Amenities - Rural

Access to Education Facilities

Particulars	Number of Village (% of Population)				
	Available	Not Available	If Not Available (Distance of Nearest Facility)		
			A	B	C
Govt. Primary School	68 (96)	5 (4)	0 (0)	0 (0)	0 (0)
Private Primary School	18 (32)	55 (68)	0 (0)	0 (0)	0 (0)
Govt. Middle School	28 (61)	45 (39)	35 (32)	7 (6)	0 (0)
Private Middle School	11 (24)	62 (76)	0 (0)	0 (0)	0 (0)
Govt. Secondary School	2 (4)	71 (96)	27 (30)	27 (35)	4 (3)
Private Secondary School	3 (5)	70 (95)	1 (1)	5 (6)	0 (0)
Govt. Senior Secondary School	4 (12)	69 (88)	12 (13)	31 (33)	16 (19)
Private Senior Secondary School	0 (0)	73 (100)	1 (4)	4 (5)	0 (0)
Govt. Arts and Science Degree College	0 (0)	73 (100)	0 (0)	11 (13)	53 (68)
Private Arts and Science Degree College	0 (0)	73 (100)	0 (0)	0 (0)	0 (0)
Govt. Engineering College	0 (0)	73 (100)	0 (0)	0 (0)	31 (42)
Private Engineering College	0 (0)	73 (100)	0 (0)	4 (4)	18 (21)
Govt. Medicine College	0 (0)	73 (100)	0 (0)	0 (0)	34 (45)
Private Medicine College	0 (0)	73 (100)	0 (0)	0 (0)	0 (0)
Govt. Management Institute	0 (0)	73 (100)	0 (0)	0 (0)	3 (5)
Private Management Institute	0 (0)	73 (100)	0 (0)	0 (0)	0 (0)
Govt. Polytechnic	0 (0)	73 (100)	0 (0)	4 (5)	67 (84)
Private Polytechnic	0 (0)	73 (100)	0 (0)	0 (0)	0 (0)
Govt. Vocational Training School/ITI	0 (0)	73 (100)	0 (0)	7 (9)	64 (80)
Private Vocational Training School/ITI	0 (0)	73 (100)	0 (0)	0 (0)	0 (0)
Govt. Non Formal Training Centre	0 (0)	73 (100)	1 (1)	8 (10)	62 (78)
Private Non Formal Training Centre	0 (0)	73 (100)	0 (0)	0 (0)	0 (0)
Govt. School For Disabled	0 (0)	73 (100)	0 (0)	6 (7)	45 (59)
Private School For Disabled	0 (0)	73 (100)	0 (0)	1 (1)	7 (6)
Government Others	0 (0)	73 (100)	0 (0)	10 (11)	63 (89)
Private Others	0 (0)	73 (100)	0 (0)	0 (0)	0 (0)

Note : Distance A : Less than 5 km; B : Between 5-10 km; C : 10+ km.; Source : Data Analysis is based on 2011 Census.

DISCLAIMER

The Terms of Use and Disclaimer of Datanet India Private Limited (hereinafter referred to as "Datanet") for use of this analysis report of **Dewas Assembly Constituency (Dewas Vidhan Sabha)** :-

1. **Assembly Factbook™** is a Registered Trade Mark owned by Datanet.
2. All the maps are sketched and graphical representation only and have not been drawn to the scale and also not to represent the actual geographical area or boundary of the unit.
3. The data for the aforesaid analysis is based on authentic sources and has been culled from the various publications of Census, CSO and NSSO for district and block level data, various central and state government departments, Central & State Elections Commissions and the concerned Returning Officers' releases, Electoral Rolls, Election results and allied publications, internal assessment, surveys, estimates and analysis. Therefore, certain adjustment of data at micro level may have been done to arrive closer to the macro data.
4. Data have been provided on an "As Is" and "As AVAILABLE" basis
5. The colours shown in the maps or diagram and charts of a particular party, alliance or AC are indicative and do not represent them.
6. This publication which includes maps, sheets, graphs and data would be the property under copyright of Datanet only. The user may use these for its internal study, analysis and research purposes. It's public display, re-selling or any commercial uses by the user are not allowed.
7. Datanet has taken due care and caution in compilation and processing of data and allied information, but does not guarantee the accuracy, adequacy or completeness of any information/analysis and will be not responsible for any errors or omissions or for the results obtained from the use of such information/analysis.
8. All the contents for the publication have been culled from various authentic sources and Datanet reasonably believes such sources to be reliable, but does not make any representations, express or implied as to the accuracy or fitness of use of such information. The information or contents of the information/analysis do not constitute advice and should not be relied upon in making (or refraining from making) any decision. Any reliance placed upon the information provided by Datanet is the sole responsibility and strictly at the user's risk.
9. In no event will Datanet be liable for any damages (including, without limitation, damages for loss of business projects, or loss of profits) arising in contract, tort or otherwise from the use of or inability to use any of its contents, or from any action taken (or refrained from being taken) as a result of using the analysis or any of its contents. Datanet its directors, owners, editors, officials, employees, distributor and agents or any associate will not be liable for any errors in the information contained or any consequences arising from the use of the contents of the provided information/analysis.
10. If any provision of these terms and conditions is held invalid or illegal or unenforceable for any reason by any court of competent jurisdiction, such provision shall be severed and the remainder of provisions of the terms and conditions shall continue in full force and effect as if the Term of Use had been executed with the invalid, illegal or unenforceable provision eliminated.
11. If there are any discrepancies in the information provided, please bring it to attention of Datanet for suitable rectification measures.

**Buy Online This Complete Book At
Datanet India eBooks Store**

www.indiastatpublications.com

or go directly at

[http://www.indiastatpublications.com/
Assembly_factbook/Madhya_Pradesh/Dewas/ Dewas](http://www.indiastatpublications.com/Assembly_factbook/Madhya_Pradesh/Dewas/Dewas)

 **india**stat**elections**

