



Madhya Pradesh

Assembly Factbook™

Hatpipliya Assembly Constituency



Key Electoral Data of Hatpipliya
Assembly Constituency (Vidhan Sabha)

Madhya Pradesh

Assembly Factbook™

Hatpipliya Assembly Constituency



Hatpipliya Vidhan Sabha

Editor & Director

Dr. R.K. Thukral

Research Editor

Dr. Shafeeq Rahman

Compiled, Researched and Published by Datanet India Pvt. Ltd.

D-100, 1st Floor,

Okhla Industrial Area, Phase-I,
New Delhi- 110020.

Ph.: 91-11- 43580781-84

Email : support@indiastatpublications.com

Website : www.indiastatelections.com

Online Book Store :

www.indiastatpublications.com

Report No. : AFB/MP-172-0123

ISBN : 978-93-87165-73-1

First Edition : January, 2018

Sixth Updated Edition : January, 2023

Price : Rs. 11500/-

US\$ 310

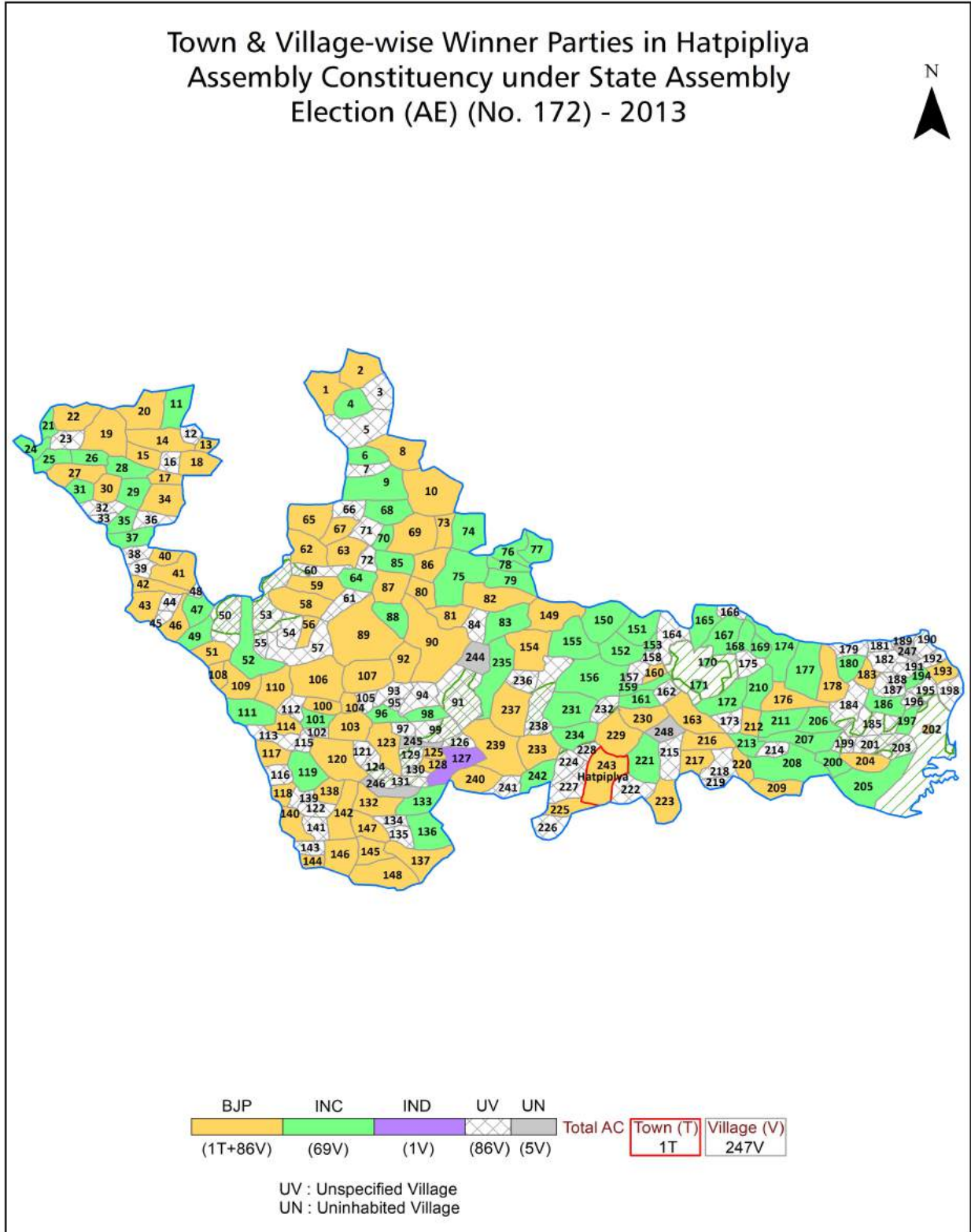
© Datanet India Pvt. Ltd.

All rights reserved. No part of this book may be reproduced, stored in a retrieval system or transmitted in any form or by any means, mechanical photocopying, photographing, scanning, recording or otherwise without the prior written permission of the publisher. Please refer to Disclaimer at page no. 213 for the use of this publication.

Printed in India

No.	Particulars	Page No.
	Introduction	
1	Assembly Constituency - (Vidhan Sabha) at a Glance Features of Assembly as per Delimitation Commission of India (2008)	1-2
	Location and Political Maps	
2	Location Map Boundaries of Assembly Constituency - (Vidhan Sabha) in District Boundaries of Assembly Constituency under Parliamentary Constituency - (Lok Sabha) Town & Village-wise Winner Parties- 2019, 2018, 2014, 2013, 2009 and 2008	3-11
	Administrative Setup (2011)	
3	District Sub-district Towns Villages Inhabited Villages Uninhabited Villages Village Panchayat Intermediate Panchayat	12-24
	Demographics (2011)	
4	Population Households Rural/Urban Population Towns and Villages by Population Size Sex Ratio (Total & 0-6 Years) Religious Population Social Population Literacy Rate	25-26
	Electoral Features	
5	Important Dates of Last Elections Held Electors by Gender Service Electors Voters Voters Turnout Polling Stations & Average Number of Electors per Polling Station Electors by Age Group Present Elected Representatives	27-32
	Historical Summary Election Results	
6	Vote Share of Major Parties Winning Margin (Number & Percentage) Polarity of Parties Summary Result of Assembly Segment of Parliamentary Elections 2019, 2014, 2009, 2004 and 1999 Summary Result of Assembly Elections 2018, 2013, 2008, 2003, 1998, 1993, 1990, 1985, 1980 and 1977	33-51
	Polling Station Level Election Results	
7	Name and Number of Polling Station 2019, 2018, 2014, 2013, 2009 and 2008 Polling Station-wise Electors, Voters & Voters Turnout 2019, 2018, 2014, 2013, 2009 and 2008 Polling Station wise Elections Results 2019, 2018, 2014, 2013, 2009 and 2008	52-192
	Share of Assembly Constituency	
8	Share of Assembly Constituency - (Vidhan Sabha) in State, District and Parliamentary Constituency - (Lok Sabha)	193
	Socio-Economic Amenities (2011)	
9	Access to Administrative Units Agricultural, Manufacturing and Industrial Commodities Demographic Indicators Education Health & Manpower Drinking Water Supply Sanitation Entertainment and Recreations Infrastructure Power Food Allocation Distribution and Marketing of Agriculture Commodities Infrastructure Transport and Road Infrastructure Communication Banking and Financial Services Land Use Irrigation Source	195-208
10	Abbreviation & Sources	210-211
11	Disclaimer	213

Location & Political Map



Administrative Setup

List of Village Panchayat & Intermediate Panchayat (Block) Name - 2011

Village Name	Village Panchayat Name	Intermediate Panchayat Name
Aakya	Aakya	Dewas
Achlukhedi	Achlukhedi	Dewas
Ajampur Sutarkheda	Gadaishapipliya	Dewas
Akabarapur	Akhabarapur	Dewas
Akhepura	Akhepur	Dewas
Alipur	Kshipra (Sukliya)	Dewas
Amarpura	Amarpura	Dewas
Amlataj	Amlataj	Bagli
Amodiya	Baroli	Dewas
Anandpurdungariya	Aadugriya	Dewas
Anarthiya	Sunwani Karad	Dewas
Ankheli	Ponasa	Bagli
Ant	Aant	Dewas
Antrakodi	Baroli	Dewas
Antraliya	Aant	Dewas
Arlawada	Aarlawada	Bagli
Awalya Pipalya	Aawalya Piplya	Dewas
Awrajsani	Dgodh	Bagli
Babulya	Bawalya	Bagli
Badamahalaspura	Chotta Malsapura	Dewas
Badiyamandu	Badiyamandu	Bagli
Badoli	Dewar	Dewas
Bagwada	Aadugriya	Bagli
Bairagarh	Beeragarh	Dewas
Baloda	Baloda	Dewas
Bamani	Bamni	Bagli
Bangar	Bangar	Dewas
Bangarda	Bangarda	Dewas
Banjari	Khatediya	Dewas

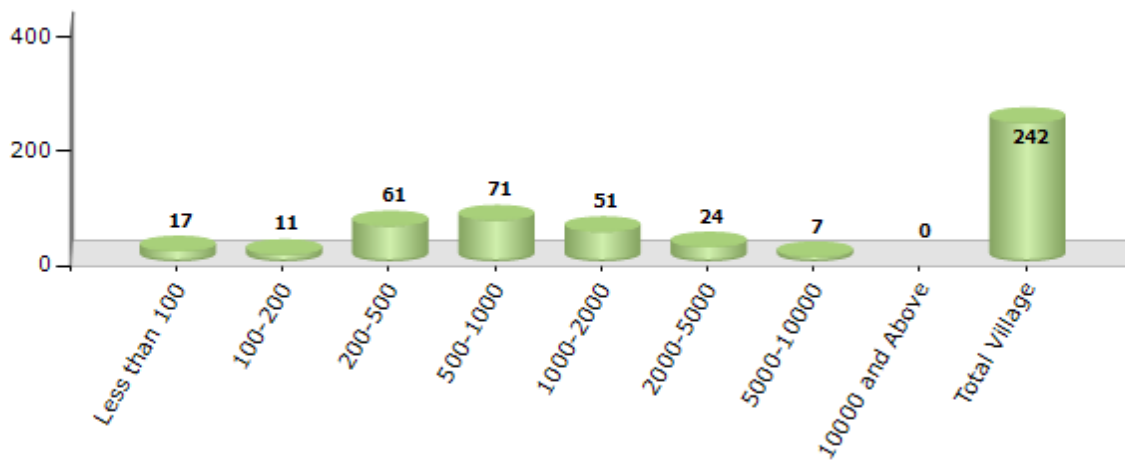
Contd....

Demographics

Number of Villages by Population Size - 2011

Less than 100	100-200	200-500	500-1000	1000-2000	2000-5000	5000-10000	10000 and Above	Total Village
17	11	61	71	51	24	7	0	242

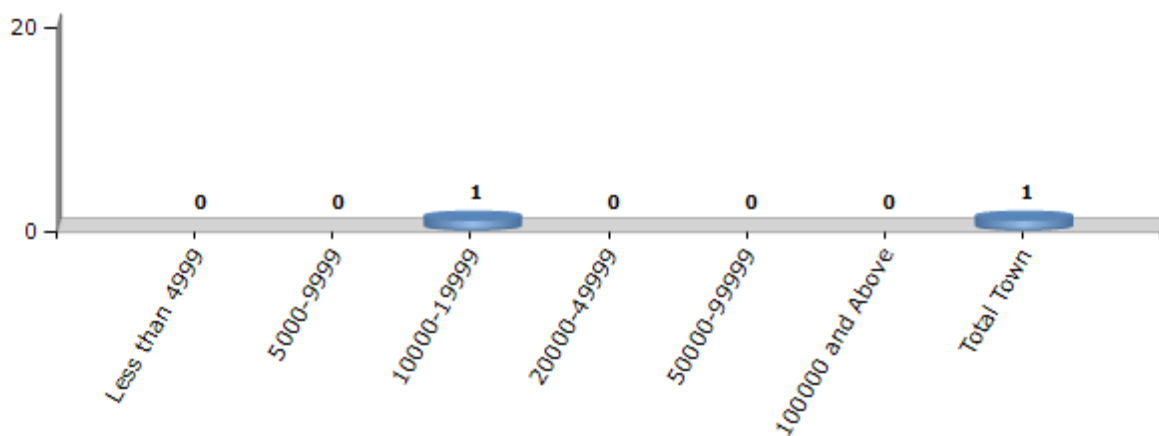
Number of Villages by Population Size - 2011



Number of Towns by Population Size - 2011

Less than 4999	5000-9999	10000-19999	20000-49999	50000-99999	100000 and Above	Total Town
0	0	1	0	0	0	1

Number of Towns by Population Size - 2011

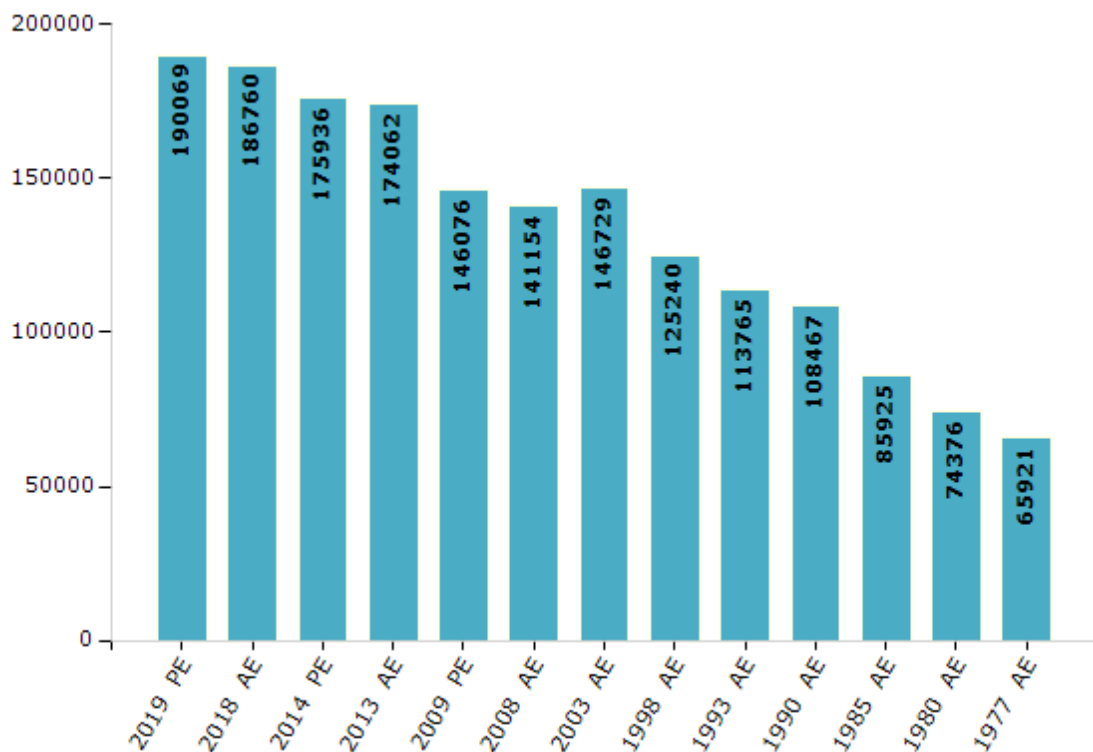


Electoral Features

Electors by Male & Female

Year	Male	Female	Others	Total	Year	Male	Female	Others	Total
2019 PE	98221	91844	4	190069	1993 AE	58267	55498	-	113765
2018 AE	96475	90280	5	186760	1990 AE	55466	53001	-	108467
2014 PE	91906	84029	1	175936	1985 AE	43474	42451	-	85925
2013 AE	90877	83184	1	174062	1980 AE	37092	37284	-	74376
2009 PE	76644	69432	-	146076	1977 AE	32977	32944	-	65921
2008 AE	73402	67752	-	141154	1972 AE	-	-	-	-
2004 PE	-	-	-	-	1967 AE	-	-	-	-
2003 AE	75412	71317	-	146729	1962 AE	-	-	-	-
1999 PE	-	-	-	-	1957 AE	-	-	-	-
1998 AE	64305	60935	-	125240	1952 AE	-	-	-	-

Number of Electors

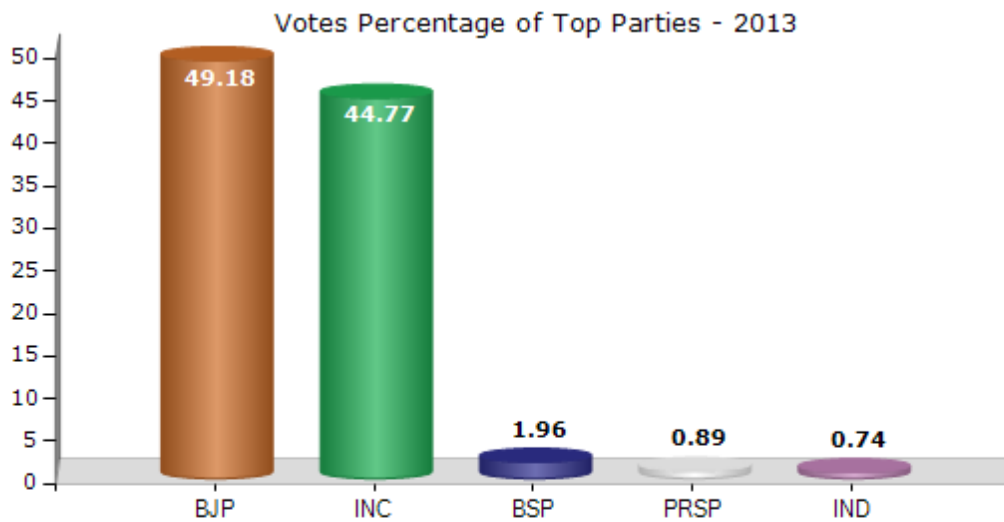


Note : AE : Assembly Election, PE : Assembly Segment of Parliamentary Election

Historical Summary Election Results

Summary Result of Assembly Election - 2013

Candidate Name	Party	Votes	Votes %
Deepak Kailash Joshi	BJP	68824	49.18
Th.Rajendra Singh Baghel	INC	62649	44.77
Mukesh Songara	BSP	2748	1.96
Madan Pahalwan	PRSP	1239	0.89
Brahmanand Choudhary	IND	1029	0.74
Ashok Patel	IND	834	0.6
Liladhar Chouhan	IND	483	0.35
	NOTA	2131	1.52



Polling Station Level Election Results

Number and Name of Polling Stations (PS) (2018)

Number of Polling Stations	Name of Polling Stations	Number of Polling Stations	Name of Polling Stations
1	Shasakiya Gram Panchayat Bhawan Devar	22	Govt. Middle School Building Lohari
2	Sha.Pra.Vi.Badoli	23	Govt. New Primary School Building Hoshiyarakhedhi
3	Navin Shas Prathamik Shala Bhawan Uttari Bhag Ant	24	Govt. Middle School Building Rupakhedi
4	Sha.Pra.Vi.Hirali	25	Govt. Primary School Building Additional Room Havanakhedi
5	Sha. Pra.V.Antaraliya	26	Shasakiya Pra.Sha.Bh.Gadaisha Pipalya
6	Shasakiya Prathamik Shala Bhawan Sironj	27	Navin Shasakiya Pra.Sha.Bh.Purvi Bhag Lohar Pipalya
7	Shasakiy Prathamik Shala Bhawan Uttari Bhag Purvada	28	Government Middle School Building Loharpipliya
8	Shas Prathamik Shala Bhawan Madhy Bhag Beragadh	29	Shasakiya U.Ma.V.Uttari Bhag Kshipra
9	Government Middle School Building Beragarh	30	Government Middle School Building Kshipra
10	Shasakiya Prathamik Shala Dakshini Bhag Bangar	31	Shasakiya U.Ma.V.Dakshini Bhag Kshipra
11	Government Middle School Building Bangar	32	Shasakiya Pra.V. Bhawan Sukalya
12	Shasakiya Pra.Sha.Bhawan Lasudiya Chhatradhar	33	Govt. Middle School Building Sunavani Mahakanl
13	Govt. Primary School Building Karnakhedi	34	Govt. Primary School Building Sunwani Mahankal
14	Govt. Primary School Building Bhimsi	35	Govt. Middle School Building Tigriya Chhota
15	Govt. Primary School Building Singawada	36	Govt. Primari School Building Nagora
16	Shasakiya Madhyamik Shala Bhawan Center Part Singavada	37	Government Primary School Building Narayangarh
17	Govt. Primary School Building Achalukhedhi	38	Shasakiya Pra.Sha.Bhawan Kumariya
18	Govt. Primary School Additional Room Nagukhedhi	39	Shasakiya Panchayat Bhawan Chhapari
19	Govt. Primary School Building Mungawda	40	Government Primary School Building Nivaniya
20	Shasakiya Prathamik Shala Bhawan Chhayon	41	Sha.Pra.V.Gangaradi
21	Shasakiya Prathamik Shala Bhawan Chandana	42	Govt. Middle School Building Additional Room Tigariya Goga

Contd....

Polling Station Level Election Results

Polling Station-wise Votes Secured by Overall Top Five Parties in Hatpipliya Assembly in Assembly Election (AE) under Dewas Parliamentary Constituency in Madhya Pradesh (2018)

Number of Polling Station	Winner - Manoj Narayan Singh Choudhary (INC)	Runner-up - Deepak Kailash Joshi (BJP)	3rd - Santosh-Khangode (BSP)	4th - Hamid Ali (IND)	5th - Ishvar Choudhary (IND)	NOTA	Other	Total Votes Secured
36	239	215	6	1	3	2	2	468
37	237	91	3	6	1	15	5	358
38	303	149	2	0	0	3	0	457
39	365	302	10	1	2	5	4	689
40	124	268	3	2	2	7	0	406
41	170	130	2	1	0	0	0	303
42	689	325	13	5	5	14	6	1057
43	558	405	3	3	5	5	16	995
44	352	315	0	4	1	7	6	685
45	94	496	1	2	0	12	3	608
46	121	497	14	8	7	13	21	681
47	207	328	2	1	1	3	0	542
48	540	283	12	4	2	6	7	854
49	401	389	0	3	1	3	5	802
50	232	87	2	3	0	4	0	328
51	410	83	2	1	1	3	2	502
52	345	371	10	2	5	8	4	745
53	73	157	2	1	0	1	0	234
54	625	264	12	5	2	8	28	944
55	67	257	2	0	2	7	2	337
56	252	262	3	2	2	10	3	534
57	348	141	5	4	3	5	5	511
58	400	174	2	3	1	11	7	598
59	331	237	0	2	5	3	1	579
60	478	176	4	6	3	7	6	680
61	183	376	4	4	2	11	1	581
62	263	278	6	2	1	6	0	556
63	269	119	4	5	2	16	7	422
64	557	205	37	2	2	5	4	812
65	179	169	0	2	0	3	1	354
66	418	63	3	1	2	0	4	491
67	262	163	3	2	2	9	7	448
68	251	367	5	4	2	12	3	644
69	258	229	14	5	0	7	6	519
70	69	487	1	2	0	5	1	565

Contd....

Polling Station Level Election Results

Winner, Runner-up and 3rd Party Position & Winning Margin According to Polling Stations in Hatpipliya Assembly in Assembly Election (AE) under Dewas Parliamentary Constituency in Madhya Pradesh (2018)

Polling Station Number	Winner Party	Winner Votes (%)	Runner-up Party	Runner-up Votes (%)	Winning Margin Votes (%)	Third Party	Third Party Votes (%)	Other Votes (%)
67	INC	262 (58.48)	BJP	163 (36.38)	99 (22.1)	BASD	5 (1.12)	18 (4.02)
68	BJP	367 (56.99)	INC	251 (38.98)	116 (18.01)	BSP	5 (0.78)	21 (3.26)
69	INC	258 (49.71)	BJP	229 (44.12)	29 (5.59)	BSP	14 (2.7)	18 (3.47)
70	BJP	487 (86.19)	INC	69 (12.21)	418 (73.98)	IND (HA)	2 (0.35)	7 (1.24)
71	BJP	332 (59.5)	INC	218 (39.07)	114 (20.43)	BSP	3 (0.54)	5 (0.9)
72	INC	502 (68.96)	BJP	196 (26.92)	306 (42.04)	BSP	20 (2.75)	10 (1.37)
73	INC	390 (56.44)	BJP	271 (39.22)	119 (17.22)	BSP	6 (0.87)	24 (3.47)
74	BJP	266 (71.31)	INC	101 (27.08)	165 (44.23)	BSP	2 (0.54)	4 (1.07)
75	BJP	494 (59.38)	INC	318 (38.22)	176 (21.16)	BSP	6 (0.72)	14 (1.68)
76	BJP	508 (51.06)	INC	447 (44.92)	61 (6.14)	BSP	11 (1.11)	29 (2.91)
77	INC	500 (50.35)	BJP	478 (48.14)	22 (2.21)	BSP	4 (0.4)	11 (1.11)
78	BJP	418 (53.05)	INC	350 (44.42)	68 (8.63)	BSP	7 (0.89)	13 (1.65)
79	INC	322 (59.19)	BJP	199 (36.58)	123 (22.61)	IND (HA)	4 (0.74)	19 (3.49)
80	BJP	314 (57.93)	INC	219 (40.41)	95 (17.52)	BSP	3 (0.55)	6 (1.11)
81	INC	400 (57.14)	BJP	288 (41.14)	112 (16)	BSP	10 (1.43)	2 (0.29)
82	INC	670 (92.67)	BJP	36 (4.98)	634 (87.69)	BSP	6 (0.83)	11 (1.52)
83	INC	655 (74.94)	BJP	198 (22.65)	457 (52.29)	BSP	8 (0.92)	13 (1.49)
84	INC	553 (70.54)	BJP	202 (25.77)	351 (44.77)	BSP	9 (1.15)	20 (2.55)
85	BJP	193 (50.79)	INC	178 (46.84)	15 (3.95)	IND (HA)	4 (1.05)	5 (1.32)
86	INC	360 (48)	BJP	354 (47.2)	6 (0.8)	IND (IC)	7 (0.93)	29 (3.87)
87	BJP	246 (48.71)	INC	218 (43.17)	28 (5.54)	BSP	27 (5.35)	14 (2.77)
88	INC	272 (48.57)	BJP	263 (46.96)	9 (1.61)	IND (IC)	9 (1.61)	16 (2.86)
89	INC	356 (48.5)	BJP	338 (46.05)	18 (2.45)	IND (IC)	9 (1.23)	31 (4.22)
90	INC	426 (61.47)	BJP	229 (33.04)	197 (28.43)	IND (HA)	12 (1.73)	26 (3.75)
91	INC	270 (68.88)	BJP	107 (27.3)	163 (41.58)	BSP	4 (1.02)	11 (2.81)
92	INC	654 (68.7)	BJP	226 (23.74)	428 (44.96)	BSP	26 (2.73)	46 (4.83)
93	INC	550 (57.53)	BJP	348 (36.4)	202 (21.13)	BSP	15 (1.57)	43 (4.5)
94	BJP	478 (60.51)	INC	278 (35.19)	200 (25.32)	BSP	10 (1.27)	24 (3.04)
95	BJP	479 (81.74)	INC	89 (15.19)	390 (66.55)	BSP	5 (0.85)	13 (2.22)
96	INC	387 (58.64)	BJP	251 (38.03)	136 (20.61)	BSP	9 (1.36)	13 (1.97)
97	BJP	163 (61.05)	INC	89 (33.33)	74 (27.72)	BASD	5 (1.87)	10 (3.75)
98	BJP	547 (70.95)	INC	201 (26.07)	346 (44.88)	IND (HA)	5 (0.65)	18 (2.33)
99	INC	288 (63.86)	BJP	152 (33.7)	136 (30.16)	BSP	5 (1.11)	6 (1.33)

Contd....

Socio-Economic Amenities - Rural

Access to Education Facilities

Particulars	Number of Village (% of Population)				
	Available	Not Available	If Not Available (Distance of Nearest Facility)		
			A	B	C
Govt. Primary School	222 (99)	20 (1)	14 (0)	0 (0)	0 (0)
Private Primary School	67 (52)	175 (48)	0 (0)	0 (0)	0 (0)
Govt. Middle School	100 (71)	142 (29)	96 (18)	9 (2)	0 (0)
Private Middle School	41 (38)	201 (62)	0 (0)	0 (0)	0 (0)
Govt. Secondary School	12 (17)	230 (83)	99 (33)	63 (19)	24 (6)
Private Secondary School	9 (13)	233 (87)	1 (0)	1 (0)	0 (0)
Govt. Senior Secondary School	8 (11)	234 (89)	66 (24)	54 (20)	68 (23)
Private Senior Secondary School	3 (5)	239 (95)	3 (1)	0 (0)	1 (0)
Govt. Arts and Science Degree College	0 (0)	242 (100)	43 (16)	25 (15)	109 (44)
Private Arts and Science Degree College	0 (0)	242 (100)	0 (0)	0 (0)	0 (0)
Govt. Engineering College	0 (0)	242 (100)	17 (8)	0 (0)	79 (31)
Private Engineering College	0 (0)	242 (100)	18 (6)	11 (7)	52 (23)
Govt. Medicine College	0 (0)	242 (100)	24 (11)	0 (0)	105 (39)
Private Medicine College	0 (0)	242 (100)	0 (0)	0 (0)	0 (0)
Govt. Management Institute	0 (0)	242 (100)	17 (7)	0 (0)	66 (27)
Private Management Institute	0 (0)	242 (100)	5 (3)	0 (0)	6 (3)
Govt. Polytechnic	0 (0)	242 (100)	2 (4)	17 (10)	171 (68)
Private Polytechnic	0 (0)	242 (100)	0 (0)	0 (0)	0 (0)
Govt. Vocational Training School/ITI	0 (0)	242 (100)	44 (21)	31 (16)	151 (58)
Private Vocational Training School/ITI	0 (0)	242 (100)	0 (0)	0 (0)	0 (0)
Govt. Non Formal Training Centre	0 (0)	242 (100)	44 (20)	32 (16)	145 (58)
Private Non Formal Training Centre	0 (0)	242 (100)	0 (0)	0 (0)	0 (0)
Govt. School For Disabled	0 (0)	242 (100)	27 (11)	13 (6)	88 (33)
Private School For Disabled	0 (0)	242 (100)	5 (2)	0 (0)	9 (4)
Government Others	0 (0)	242 (100)	39 (17)	32 (16)	171 (67)
Private Others	0 (0)	242 (100)	0 (0)	0 (0)	0 (0)

Note : Distance A : Less than 5 km; B : Between 5-10 km; C : 10+ km.; Source : Data Analysis is based on 2011 Census.

DISCLAIMER

The Terms of Use and Disclaimer of Datanet India Private Limited (hereinafter referred to as "Datanet") for use of this analysis report of **Hatpipliya Assembly Constituency (Hatpipliya Vidhan Sabha)** :-

1. **Assembly Factbook™** is a Registered Trade Mark owned by Datanet.
2. All the maps are sketched and graphical representation only and have not been drawn to the scale and also not to represent the actual geographical area or boundary of the unit.
3. The data for the aforesaid analysis is based on authentic sources and has been culled from the various publications of Census, CSO and NSSO for district and block level data, various central and state government departments, Central & State Elections Commissions and the concerned Returning Officers' releases, Electoral Rolls, Election results and allied publications, internal assessment, surveys, estimates and analysis. Therefore, certain adjustment of data at micro level may have been done to arrive closer to the macro data.
4. Data have been provided on an "As Is" and "As AVAILABLE" basis
5. The colours shown in the maps or diagram and charts of a particular party, alliance or AC are indicative and do not represent them.
6. This publication which includes maps, sheets, graphs and data would be the property under copyright of Datanet only. The user may use these for its internal study, analysis and research purposes. It's public display, re-selling or any commercial uses by the user are not allowed.
7. Datanet has taken due care and caution in compilation and processing of data and allied information, but does not guarantee the accuracy, adequacy or completeness of any information/analysis and will be not responsible for any errors or omissions or for the results obtained from the use of such information/analysis.
8. All the contents for the publication have been culled from various authentic sources and Datanet reasonably believes such sources to be reliable, but does not make any representations, express or implied as to the accuracy or fitness of use of such information. The information or contents of the information/analysis do not constitute advice and should not be relied upon in making (or refraining from making) any decision. Any reliance placed upon the information provided by Datanet is the sole responsibility and strictly at the user's risk.
9. In no event will Datanet be liable for any damages (including, without limitation, damages for loss of business projects, or loss of profits) arising in contract, tort or otherwise from the use of or inability to use any of its contents, or from any action taken (or refrained from being taken) as a result of using the analysis or any of its contents. Datanet its directors, owners, editors, officials, employees, distributor and agents or any associate will not be liable for any errors in the information contained or any consequences arising from the use of the contents of the provided information/analysis.
10. If any provision of these terms and conditions is held invalid or illegal or unenforceable for any reason by any court of competent jurisdiction, such provision shall be severed and the remainder of provisions of the terms and conditions shall continue in full force and effect as if the Term of Use had been executed with the invalid, illegal or unenforceable provision eliminated.
11. If there are any discrepancies in the information provided, please bring it to attention of Datanet for suitable rectification measures.

Buy Online This Complete Book At
Datanet India eBooks Store

www.indiastatpublications.com

or go directly at

[http://www.indiastatpublications.com/
Assembly_factbook/Madhya_Pradesh/Dewas/Hatpipliya](http://www.indiastatpublications.com/Assembly_factbook/Madhya_Pradesh/Dewas/Hatpipliya)

 **india**stat**elections**

ISBN : 978-93-87165-73-1



9 789387 165731