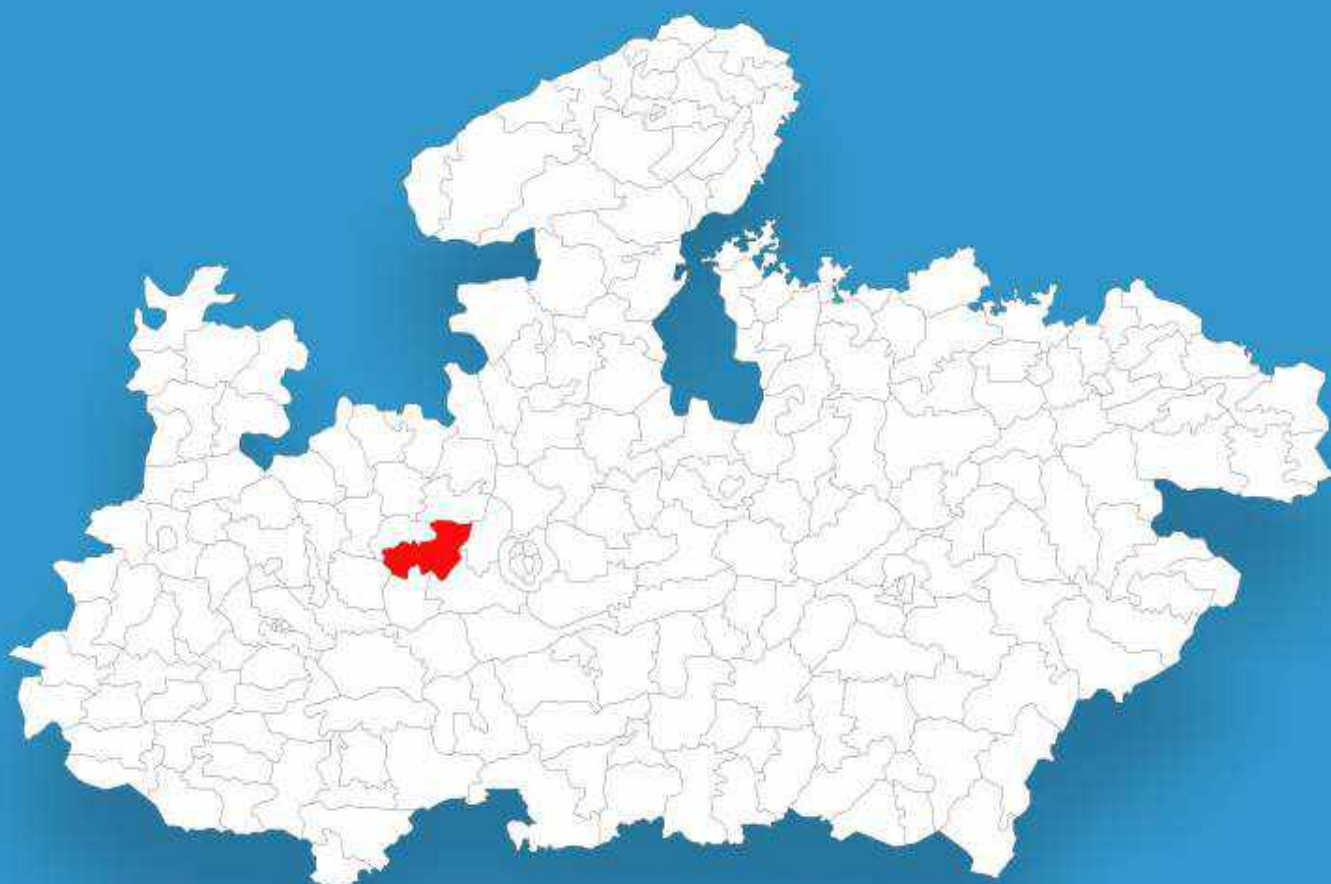




Madhya Pradesh

Assembly Factbook™

Kalapipal Assembly Constituency



Key Electoral Data of Kalapipal
Assembly Constituency (Vidhan Sabha)

Madhya Pradesh

Assembly Factbook™

Kalapipal Assembly Constituency



Kalapipal Vidhan Sabha

Editor & Director

Dr. R.K. Thukral

Research Editor

Dr. Shafeeq Rahman

Compiled, Researched and Published by Datanet India Pvt. Ltd.

D-100, 1st Floor,

Okhla Industrial Area, Phase-I,
New Delhi- 110020.

Ph.: 91-11- 43580781-84

Email : support@indiastatpublications.com

Website : www.indiastatelections.com

Online Book Store :

www.indiastatpublications.com

Report No. : AFB/MP-169-0125

ISBN : 978-93-5313-660-4

First Edition : January, 2018

Eighth Updated Edition : January, 2025

Price : Rs. 11500/-

US\$ 310

© Datanet India Pvt. Ltd.

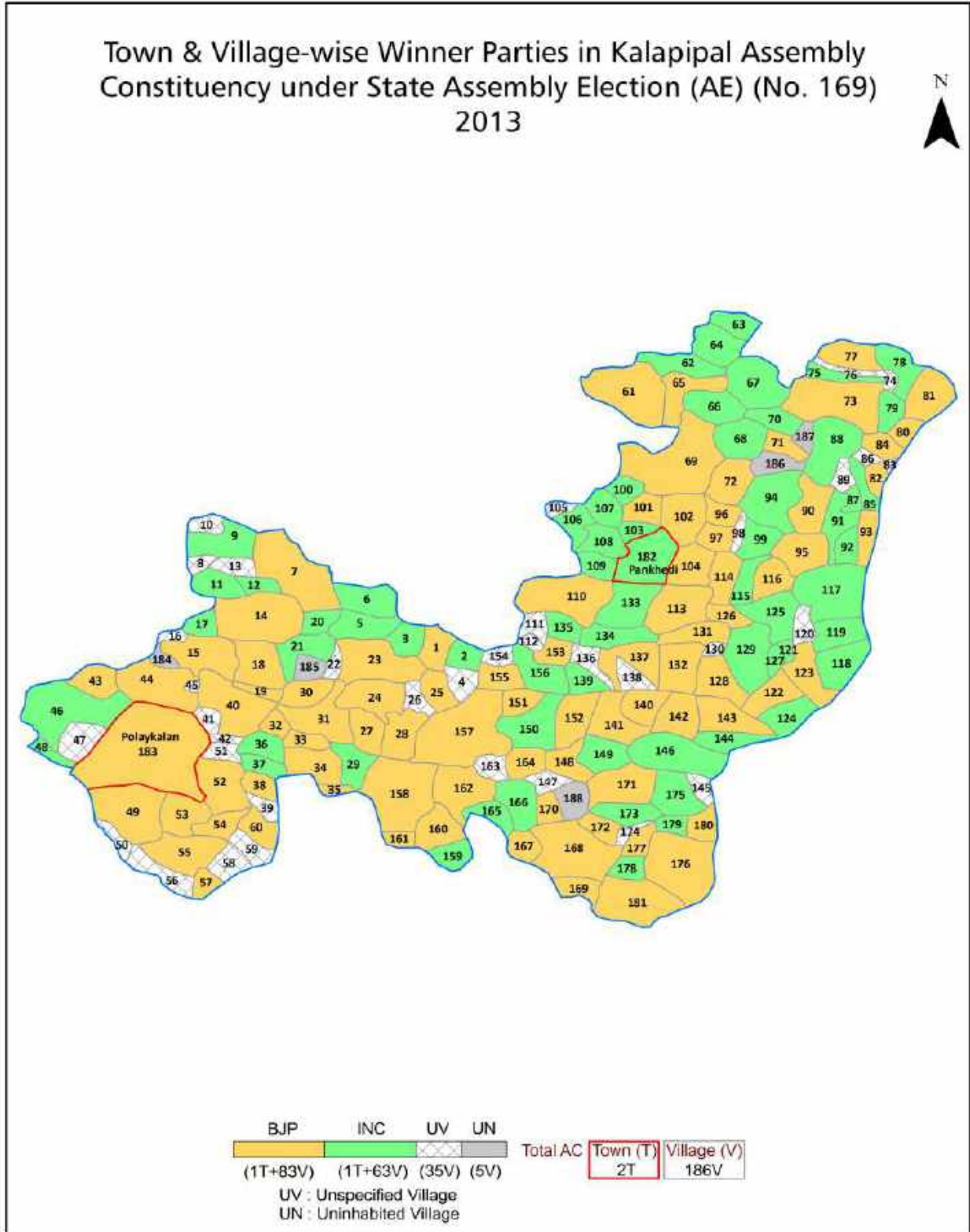
All rights reserved. No part of this book may be reproduced, stored in a retrieval system or transmitted in any form or by any means, mechanical photocopying, photographing, scanning, recording or otherwise without the prior written permission of the publisher. Please refer to Disclaimer at page no. 183 for the use of this publication.

Printed in India

Contents

No.	Particulars	Page No.
	Introduction	
1	Assembly Constituency - (Vidhan Sabha) at a Glance Features of Assembly as per Delimitation Commission of India (2008)	1-2
	Location and Political Maps	
2	Location Map Boundaries of Assembly Constituency - (Vidhan Sabha in District Boundaries of Assembly Constituency under Parliamentary Constituency - (Lok Sabha) Town & Village-wise Winner Parties- 2024, 2023, 2019, 2018, 2013, 2009 and 2008	3-11
	Administrative Setup (2011)	
3	District Sub-district Towns Villages Inhabited Villages Uninhabited Villages Village Panchayat Intermediate Panchayat	12-22
	Demographics (2011)	
4	Population Households Rural/Urban Population Towns and Villages by Population Size Sex Ratio (Total & 0-6 Years) Religious Population Social Population Literacy Rate	23-24
	Electoral Features	
5	Important Dates of Last Elections Held Electors by Gender Service Electors Voters Voters Turnout Polling Stations & Average Number of Electors per Polling Station Electors by Age Group Present Elected Representatives	25-30
	Historical Summary Election Results	
6	Vote Share of Major Parties Winning Margin (Number & Percentage Polarity of Parties Summary Result of Assembly Segment of Parliamentary Elections 2024, 2019, 2014 and 2009 Summary Result of Assembly Elections 2023, 2018, 2013 and 2008	31-40
	Polling Station Level Election Results	
7	Name and Number of Polling Station 2024, 2023, 2019, 2018, 2013, 2009 and 2008 Polling Station-wise Electors, Voters & Voters Turnout 2024, 2023, 2019, 2018, 2013, 2009 and 2008 Polling Station wise Elections Results 2024, 2023, 2019, 2018, 2013, 2009 and 2008	41-162
	Share of Assembly Constituency	
8	Share of Assembly Constituency - (Vidhan Sabha) in State, District and Parliamentary Constituency - (Lok Sabha)	163
	Socio-Economic Amenities (2011)	
9	Access to Administrative Units Agricultural, Manufacturing and Industrial Commodities Demographic Indicators Education Health & Manpower Drinking Water Supply Sanitation Entertainment and Recreations Infrastructure Power Food Allocation Distribution and Marketing of Agriculture Commodities Infrastructure Transport and Road Infrastructure Communication Banking and Financial Services Land Use Irrigation Source	165-178
10	Abbreviation & Sources	180-181
11	Disclaimer	183

Location & Political Map



Administrative Setup

List of Village Panchayat & Intermediate Panchayat (Block) Name - 2011

Village Name	Village Panchayat Name	Intermediate Panchayat Name
Adam Kheda	Bagoda Urfa Gaddikhedi	Kalapipal
Agkhedi	Aagkhedi	Kalapipal
Akalpur Binni	Panchdheriya	Kalapipal
Akodi	Siloda	Shujalpur
Alanya	Alniya	Kalapipal
Alisariya	Alisariya	Kalapipal
Amashya Khedi	Hannukhedi	Shujalpur
Amlay	Amlay	Shujalpur
Anandi Khedi	Pratappura	Kalapipal
Arandiya	Arandiya	Kalapipal
Aranya Kalan	Arnyakala	Kalapipal
Aranya Khurd	Arnyakhurd	Kalapipal
Awantipur Badodia	Avantpur Badodiya	Shujalpur
Awantipura	Avantipura May Majra	Shujalpur
Badbeli	Badbeli	Kalapipal
Baddalpur	Lasudliya Ghag	Kalapipal
Badodrana	Batwadi	Shujalpur
Bagoda (Gaddi Khedi)	Bagoda Urfa Gaddikhedi	Kalapipal
Bakayan	Bakayan	Kalapipal
Bamuliya Maina	Mundlamena	Kalapipal
Bamuliya Muchhali	Bamoliya Muchali	Kalapipal
Banjari	Binaya	Shujalpur
Banka Khedi	Nishana	Shujalpur
Bansla	Panchdheriya	Kalapipal
Bapcha	Ganeshpura	Kalapipal
Barodrani	Ranibadod	Shujalpur
Batwadi	Batwadi	Shujalpur
Bawadi Kheda	Bavdiyakheda	Kalapipal
Bawadiya Maina	Bavdiyamena	Kalapipal

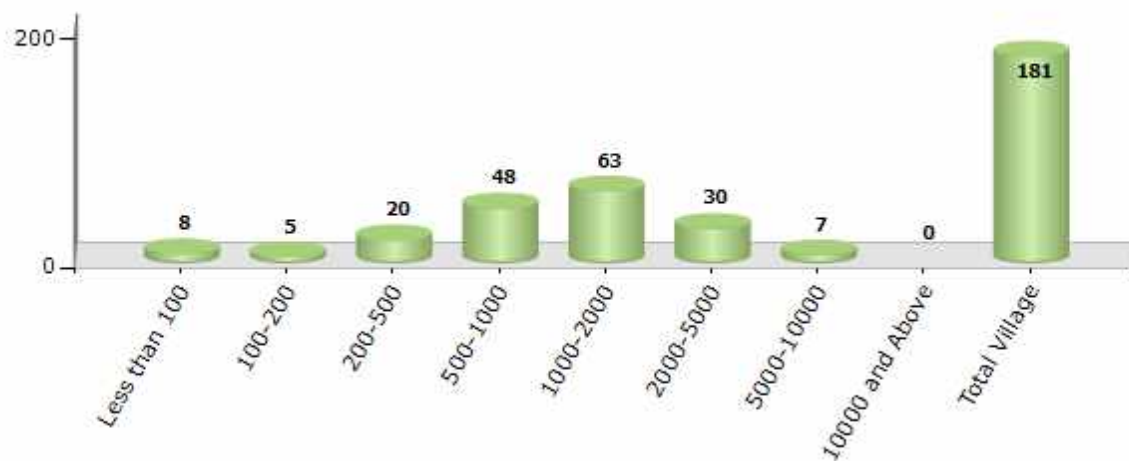
Contd....

Demographics

Number of Villages by Population Size - 2011

Less than 100	100-200	200-500	500-1000	1000-2000	2000-5000	5000-10000	10000 and Above	Total Village
8	5	20	48	63	30	7	0	181

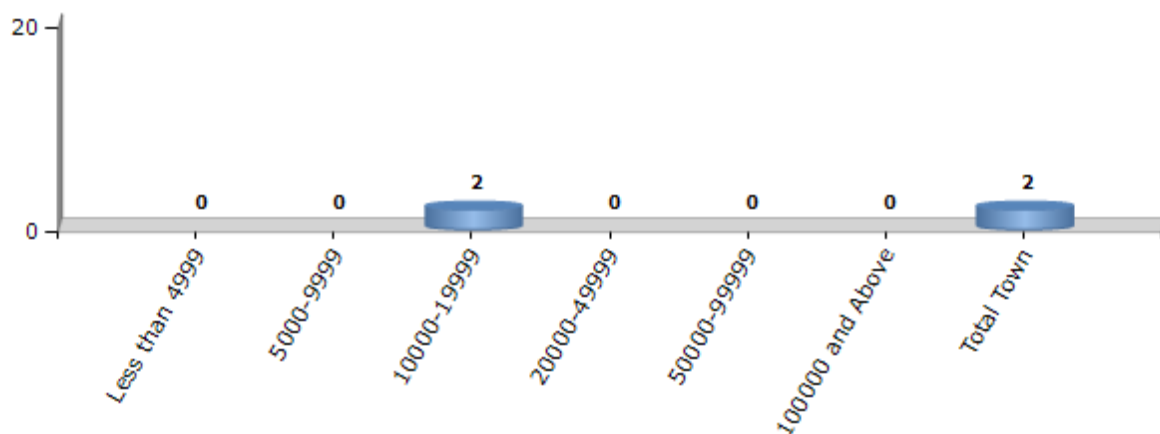
Number of Villages by Population Size - 2011



Number of Towns by Population Size - 2011

Less than 4999	5000-9999	10000-19999	20000-49999	50000-99999	100000 and Above	Total Town
0	0	2	0	0	0	2

Number of Towns by Population Size - 2011

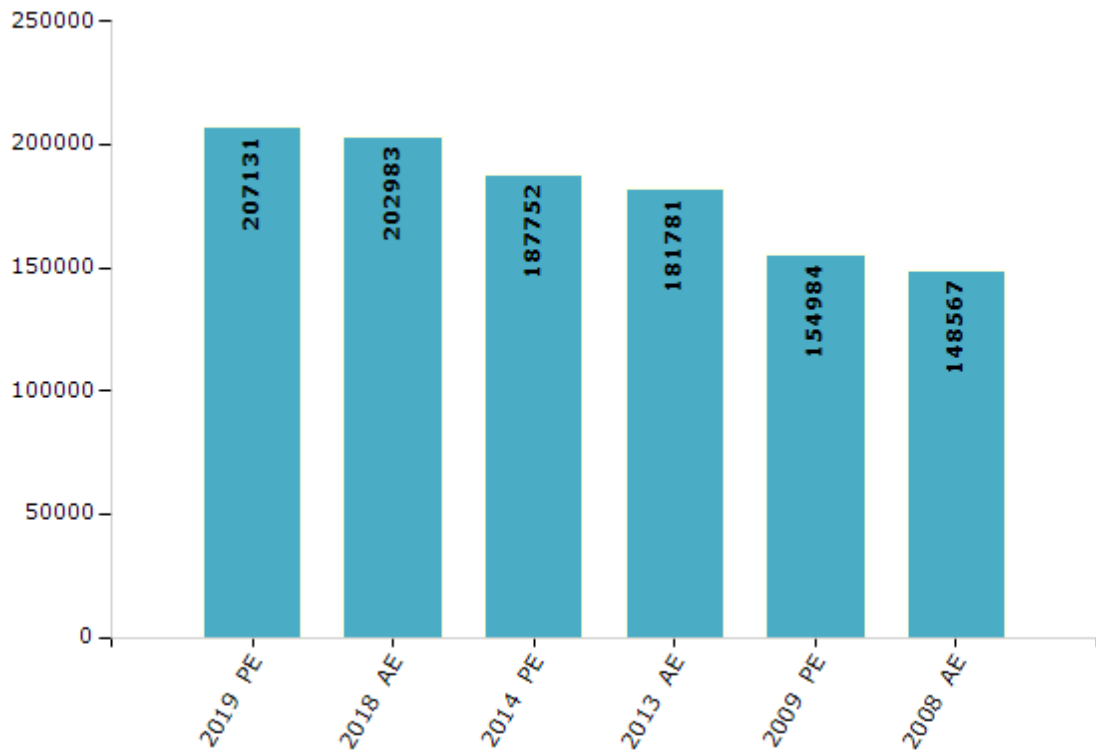


Electoral Features

Electors by Male & Female

Year	Male	Female	Others	Total	Year	Male	Female	Others	Total
2019 PE	108670	98458	3	207131	1993 AE	-	-	-	-
2018 AE	106357	96624	2	202983	1990 AE	-	-	-	-
2014 PE	98692	89058	2	187752	1985 AE	-	-	-	-
2013 AE	95947	85833	1	181781	1980 AE	-	-	-	-
2009 PE	81674	73310	-	154984	1977 AE	-	-	-	-
2008 AE	77429	71138	-	148567	1972 AE	-	-	-	-
2004 PE	-	-	-	-	1967 AE	-	-	-	-
2003 AE	-	-	-	-	1962 AE	-	-	-	-
1999 PE	-	-	-	-	1957 AE	-	-	-	-
1998 AE	-	-	-	-	1952 AE	-	-	-	-

Number of Electors

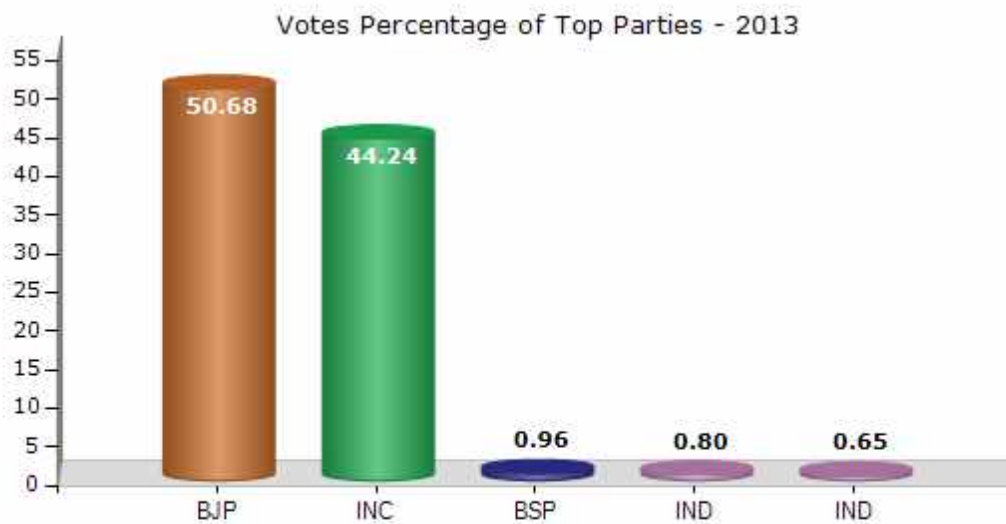


Note : AE : Assembly Election, PE : Assembly Segment of Parliamentary Election

Historical Summary Election Results

Summary Result of Assembly Election - 2013

Candidate Name	Party	Votes	Votes %
Indersingh Parmar	BJP	75330	50.68
Kedarsingh Mandloi	INC	65757	44.24
Ramcharan Khelwar	BSP	1420	0.96
Vikram Singh (Agarbatti Wala)	IND	1182	0.8
Dr. Laxman Singh Raikwal	IND	966	0.65
Bane Singh Mewada	IND	538	0.36
Virendra Singh Rajput	SHS	466	0.31
Kailash Narayan Sharma	IND	375	0.25
Prem Singh Sisodiya	IND	348	0.23
Durga Prasad Chandrawanshi	IND	215	0.14
	NOTA	2047	1.38



Polling Station Level Election Results

Number and Name of Polling Stations (PS) (2018)

Number of Polling Stations	Name of Polling Stations	Number of Polling Stations	Name of Polling Stations
1	Govt. Primary School Building West Part Kherkhedi	22	Govt. Middle School Raghokhedi
2	Govt. Primary Shala Bhawan Khardon Khurd	23	Middle Shala Bhawan Narth Bhag Mohmmdpur (Machanai)
3	Govt. Primary School Building Add.Room Khardonkhurd	24	Middle Shala Bhawan Sauth Bhag Mohmmadpur (Machanai)
4	Govt.Middle School Khardhon Khurd	25	Govt. Primary School Ganeshpur
5	New Primary Shala Bhawan Ka Atirikt Room Bisankhedi	26	Govt. Primary School Buiding Bapcha
6	Govt. Primary School North Bhag Kamalpur	27	Navin Primary School Building North Part Chapri
7	Govt. Primary School Building South Part Kamalpur	28	Navin Primary School Building Jhundi
8	Primary Shala Bhawan North Bhag Ramdi	29	Primary Shala Bhawan Atirikt Room Ghatkhedi
9	Govt. Primary School Building South Part Ramdi	30	Govt. Girls Primary School North Part Khonkarakalan
10	Primary Shala Bhawan Nipaniya Khanjar	31	Primary School Atirikt Room Sauth Bhag Khonkra Kalan
11	Primary Shala Bhawan East Bhag Bakayan	32	Govt. Boys Middle School Khonkra Kalan
12	Govt.Hisgh School West Part Bakayan	33	Girls Middle School Khonkra Kalan
13	E.G.S. Shala Bhawan Bakayan	34	Govt.Girls Middle School Khonkra Kalan
14	Govt.New Primary School Add. Room Bakayan	35	Girls Middle Shala Ka Add.Room Khonkra Kalan
15	Govt. Girls Primary School Khardon Kalaa	36	Govt. Primary School Building Kohda
16	Gram Panchayat Bhawan Khardon Kalaa	37	Govt. Primary School Building Kohdi
17	High Secondry School Bhawan East Bhag Khardon Kalaa	38	Govt. Primary School Building Richhdi Muradabad
18	Higher Secondry School Building West Part Khardonkala	39	Govt. Middle School Richdi Muradabad
19	Govt. Primary School Building Galbi	40	Govt. High Secondary School Bhawan East Bhag Behrawal
20	Navin Primary Shala Bhawan Lasuldiya Patla	41	Govt. High Secondary School Bhawan West Bhag Behrawal
21	Govt. New Primary School Building Raghokhedi	42	Govt. High Secondary School Bhawan Behrawal

Contd....

Polling Station Level Election Results

Polling Station-wise Votes Secured by Overall Top Five Parties in Kalapipal Assembly in Assembly Election (AE) under Dewas Parliamentary Constituency in Madhya Pradesh (2018)

Number of Polling Station	Winner - Kunal Choudhary (INC)	Runner-up - Babulal Verma (BJP)	3rd - Rajesh Badodiya (BSP)	4th - Dr. Subhash Sharma (SPAKP)	5th - Rakesh Purbiya (BASD)	NOTA	Other	Total Votes Secured
36	496	38	3	0	0	2	1	540
37	351	273	3	6	0	6	3	642
38	278	270	1	1	1	4	3	558
39	544	63	3	1	0	6	1	618
40	317	196	1	6	4	7	3	534
41	331	207	2	15	1	5	3	564
42	260	221	1	7	2	4	2	497
43	353	324	3	5	5	16	1	707
44	252	281	1	9	0	8	0	551
45	296	481	4	2	0	7	7	797
46	288	261	0	9	1	14	13	586
47	217	318	4	4	0	4	5	552
48	324	421	2	2	0	4	5	758
49	238	54	11	0	0	5	2	310
50	161	281	4	8	1	1	1	457
51	468	376	6	4	1	8	7	870
52	306	202	3	5	3	9	3	531
53	448	324	30	9	1	14	5	831
54	301	350	6	2	0	6	1	666
55	151	295	2	3	0	2	1	454
56	285	281	3	6	0	8	3	586
57	216	590	5	6	2	6	6	831
58	384	449	3	6	7	7	3	859
59	393	428	7	5	3	10	3	849
60	381	563	10	4	0	9	4	971
61	281	360	5	6	0	4	3	659
62	292	317	9	3	4	10	9	644
63	377	430	8	3	6	7	1	832
64	561	5	0	1	0	7	1	575
65	75	279	3	3	0	3	4	367
66	173	432	4	7	0	9	3	628
67	269	101	0	0	39	1	3	413
68	356	361	3	1	2	7	0	730
69	525	297	10	11	1	17	8	869
70	207	468	4	6	2	5	6	698

Contd....

Polling Station Level Election Results

Winner, Runner-up and 3rd Party Position & Winning Margin According to Polling Stations in Kalapipal Assembly in Assembly Election (AE) under Dewas Parliamentary Constituency in Madhya Pradesh (2018)

Polling Station Number	Winner Party	Winner Votes (%)	Runner-up Party	Runner-up Votes (%)	Winning Margin Votes (%)	Third Party	Third Party Votes (%)	Other Votes (%)
67	INC	269 (65.13)	BJP	101 (24.46)	168 (40.67)	BASD	39 (9.44)	4 (0.97)
68	BJP	361 (49.45)	INC	356 (48.77)	5 (0.68)	BSP	3 (0.41)	10 (1.37)
69	INC	525 (60.41)	BJP	297 (34.18)	228 (26.23)	SPAKP	11 (1.27)	36 (4.14)
70	BJP	468 (67.05)	INC	207 (29.66)	261 (37.39)	SPAKP	6 (0.86)	17 (2.44)
71	BJP	344 (53.5)	INC	276 (42.92)	68 (10.58)	BSP	7 (1.09)	16 (2.49)
72	BJP	526 (56.68)	INC	360 (38.79)	166 (17.89)	BSP	17 (1.83)	25 (2.69)
73	BJP	391 (64.1)	INC	200 (32.79)	191 (31.31)	SHS	4 (0.66)	15 (2.46)
74	BJP	426 (57.1)	INC	290 (38.87)	136 (18.23)	BSP	7 (0.94)	23 (3.08)
75	INC	358 (95.21)	BJP	13 (3.46)	345 (91.75)	SHS	1 (0.27)	4 (1.06)
76	BJP	326 (87.4)	INC	28 (7.51)	298 (79.89)	BSP	15 (4.02)	4 (1.07)
77	BJP	451 (83.52)	INC	77 (14.26)	374 (69.26)	BSP	4 (0.74)	8 (1.48)
78	BJP	396 (58.15)	INC	262 (38.47)	134 (19.68)	SPAKP	6 (0.88)	17 (2.5)
79	INC	332 (49.26)	BJP	317 (47.03)	15 (2.23)	SPAKP	9 (1.34)	16 (2.37)
80	INC	576 (89.3)	BJP	50 (7.75)	526 (81.55)	BASD	7 (1.09)	12 (1.86)
81	INC	273 (71.65)	BJP	106 (27.82)	167 (43.83)	SHS	1 (0.26)	1 (0.26)
82	INC	350 (85.57)	BJP	51 (12.47)	299 (73.1)	SPAKP	2 (0.49)	6 (1.47)
83	INC	313 (58.4)	BJP	207 (38.62)	106 (19.78)	BSP	4 (0.75)	12 (2.24)
84	BJP	274 (49.55)	INC	261 (47.2)	13 (2.35)	BSP	3 (0.54)	15 (2.71)
85	BJP	327 (48.09)	INC	320 (47.06)	7 (1.03)	BSP	9 (1.32)	24 (3.53)
86	INC	483 (53.19)	BJP	370 (40.75)	113 (12.44)	BSP	27 (2.97)	28 (3.08)
87	INC	267 (59.07)	BJP	159 (35.18)	108 (23.89)	BSP	19 (4.2)	7 (1.55)
88	INC	465 (50.82)	BJP	421 (46.01)	44 (4.81)	BSP	10 (1.09)	19 (2.08)
89	INC	174 (51.48)	BJP	160 (47.34)	14 (4.14)	SHS	2 (0.59)	2 (0.59)
90	INC	296 (49.09)	BJP	292 (48.42)	4 (0.67)	SPAKP	7 (1.16)	8 (1.33)
91	BJP	273 (50.46)	INC	242 (44.73)	31 (5.73)	SPAKP	17 (3.14)	9 (1.66)
92	INC	387 (55.52)	BJP	293 (42.04)	94 (13.48)	SPAKP	16 (2.3)	1 (0.14)
93	BJP	355 (49.17)	INC	333 (46.12)	22 (3.05)	SPAKP	18 (2.49)	16 (2.22)
94	BJP	269 (52.54)	INC	199 (38.87)	70 (13.67)	SPAKP	26 (5.08)	18 (3.52)
95	BJP	333 (56.83)	INC	201 (34.3)	132 (22.53)	SPAKP	39 (6.66)	13 (2.22)
96	BJP	359 (50.56)	INC	305 (42.96)	54 (7.6)	SPAKP	36 (5.07)	10 (1.41)
97	BJP	261 (56.99)	INC	175 (38.21)	86 (18.78)	SPAKP	13 (2.84)	9 (1.97)
98	BJP	355 (50.71)	INC	319 (45.57)	36 (5.14)	SPAKP	7 (1)	19 (2.71)
99	INC	663 (71.99)	BJP	242 (26.28)	421 (45.71)	SPAKP	5 (0.54)	11 (1.19)

Contd....

Socio-Economic Amenities - Rural

Access to Education Facilities

Particulars	Number of Village (% of Population)				
	Available	Not Available	If Not Available (Distance of Nearest Facility)		
			A	B	C
Govt. Primary School	171 (100)	10 (0)	5 (0)	0 (0)	0 (0)
Private Primary School	64 (60)	117 (40)	0 (0)	0 (0)	0 (0)
Govt. Middle School	133 (93)	48 (7)	34 (5)	3 (1)	0 (0)
Private Middle School	43 (43)	138 (57)	0 (0)	0 (0)	0 (0)
Govt. Secondary School	36 (44)	145 (56)	46 (15)	65 (27)	13 (8)
Private Secondary School	17 (21)	164 (79)	2 (1)	1 (0)	0 (0)
Govt. Senior Secondary School	14 (25)	167 (75)	29 (11)	75 (34)	39 (21)
Private Senior Secondary School	1 (3)	180 (97)	0 (0)	1 (0)	0 (0)
Govt. Arts and Science Degree College	0 (0)	181 (100)	1 (0)	25 (13)	126 (71)
Private Arts and Science Degree College	0 (0)	181 (100)	0 (0)	0 (0)	0 (0)
Govt. Engineering College	0 (0)	181 (100)	1 (0)	1 (0)	157 (90)
Private Engineering College	0 (0)	181 (100)	0 (0)	0 (0)	2 (0)
Govt. Medicine College	0 (0)	181 (100)	0 (0)	0 (0)	12 (4)
Private Medicine College	0 (0)	181 (100)	0 (0)	0 (0)	0 (0)
Govt. Management Institute	0 (0)	181 (100)	0 (0)	0 (0)	130 (68)
Private Management Institute	0 (0)	181 (100)	0 (0)	0 (0)	6 (2)
Govt. Polytechnic	0 (0)	181 (100)	1 (0)	0 (0)	179 (100)
Private Polytechnic	0 (0)	181 (100)	0 (0)	0 (0)	0 (0)
Govt. Vocational Training School/ITI	0 (0)	181 (100)	1 (0)	0 (0)	179 (100)
Private Vocational Training School/ITI	0 (0)	181 (100)	0 (0)	0 (0)	0 (0)
Govt. Non Formal Training Centre	0 (0)	181 (100)	1 (0)	0 (0)	177 (98)
Private Non Formal Training Centre	0 (0)	181 (100)	0 (0)	0 (0)	2 (1)
Govt. School For Disabled	0 (0)	181 (100)	0 (0)	0 (0)	4 (1)
Private School For Disabled	0 (0)	181 (100)	0 (0)	0 (0)	0 (0)
Government Others	0 (0)	181 (100)	1 (0)	0 (0)	180 (100)
Private Others	0 (0)	181 (100)	0 (0)	0 (0)	0 (0)

Note : Distance A : Less than 5 km; B : Between 5-10 km; C : 10+ km.; Source : Data Analysis is based on 2011 Census.

DISCLAIMER

The Terms of Use and Disclaimer of Datanet India Private Limited (hereinafter referred to as "Datanet") for use of this analysis report of **Kalapipal Assembly Constituency (Kalapipal Vidhan Sabha)** :-

1. **Assembly Factbook™** is a Registered Trade Mark owned by Datanet.
2. All the maps are sketched and graphical representation only and have not been drawn to the scale and also not to represent the actual geographical area or boundary of the unit.
3. The data for the aforesaid analysis is based on authentic sources and has been culled from the various publications of Census, CSO and NSSO for district and block level data, various central and state government departments, Central & State Elections Commissions and the concerned Returning Officers' releases, Electoral Rolls, Election results and allied publications, internal assessment, surveys, estimates and analysis. Therefore, certain adjustment of data at micro level may have been done to arrive closer to the macro data.
4. Data have been provided on an "As Is" and "As AVAILABLE" basis
5. The colours shown in the maps or diagram and charts of a particular party, alliance or AC are indicative and do not represent them.
6. This publication which includes maps, sheets, graphs and data would be the property under copyright of Datanet only. The user may use these for its internal study, analysis and research purposes. It's public display, re-selling or any commercial uses by the user are not allowed.
7. Datanet has taken due care and caution in compilation and processing of data and allied information, but does not guarantee the accuracy, adequacy or completeness of any information/analysis and will be not responsible for any errors or omissions or for the results obtained from the use of such information/analysis.
8. All the contents for the publication have been culled from various authentic sources and Datanet reasonably believes such sources to be reliable, but does not make any representations, express or implied as to the accuracy or fitness of use of such information. The information or contents of the information/analysis do not constitute advice and should not be relied upon in making (or refraining from making) any decision. Any reliance placed upon the information provided by Datanet is the sole responsibility and strictly at the user's risk.
9. In no event will Datanet be liable for any damages (including, without limitation, damages for loss of business projects, or loss of profits) arising in contract, tort or otherwise from the use of or inability to use any of its contents, or from any action taken (or refrained from being taken) as a result of using the analysis or any of its contents. Datanet its directors, owners, editors, officials, employees, distributor and agents or any associate will not be liable for any errors in the information contained or any consequences arising from the use of the contents of the provided information/analysis.
10. If any provision of these terms and conditions is held invalid or illegal or unenforceable for any reason by any court of competent jurisdiction, such provision shall be severed and the remainder of provisions of the terms and conditions shall continue in full force and effect as if the Term of Use had been executed with the invalid, illegal or unenforceable provision eliminated.
11. If there are any discrepancies in the information provided, please bring it to attention of Datanet for suitable rectification measures.

Buy Online This Complete Book At
Datanet India eBooks Store

www.indiastatpublications.com

or go directly at

[http://www.indiastatpublications.com/
Assembly_factbook/Madhya_Pradesh/Dewas/ Kalapipal](http://www.indiastatpublications.com/Assembly_factbook/Madhya_Pradesh/Dewas/Kalapipal)

 **indiastat** elections

