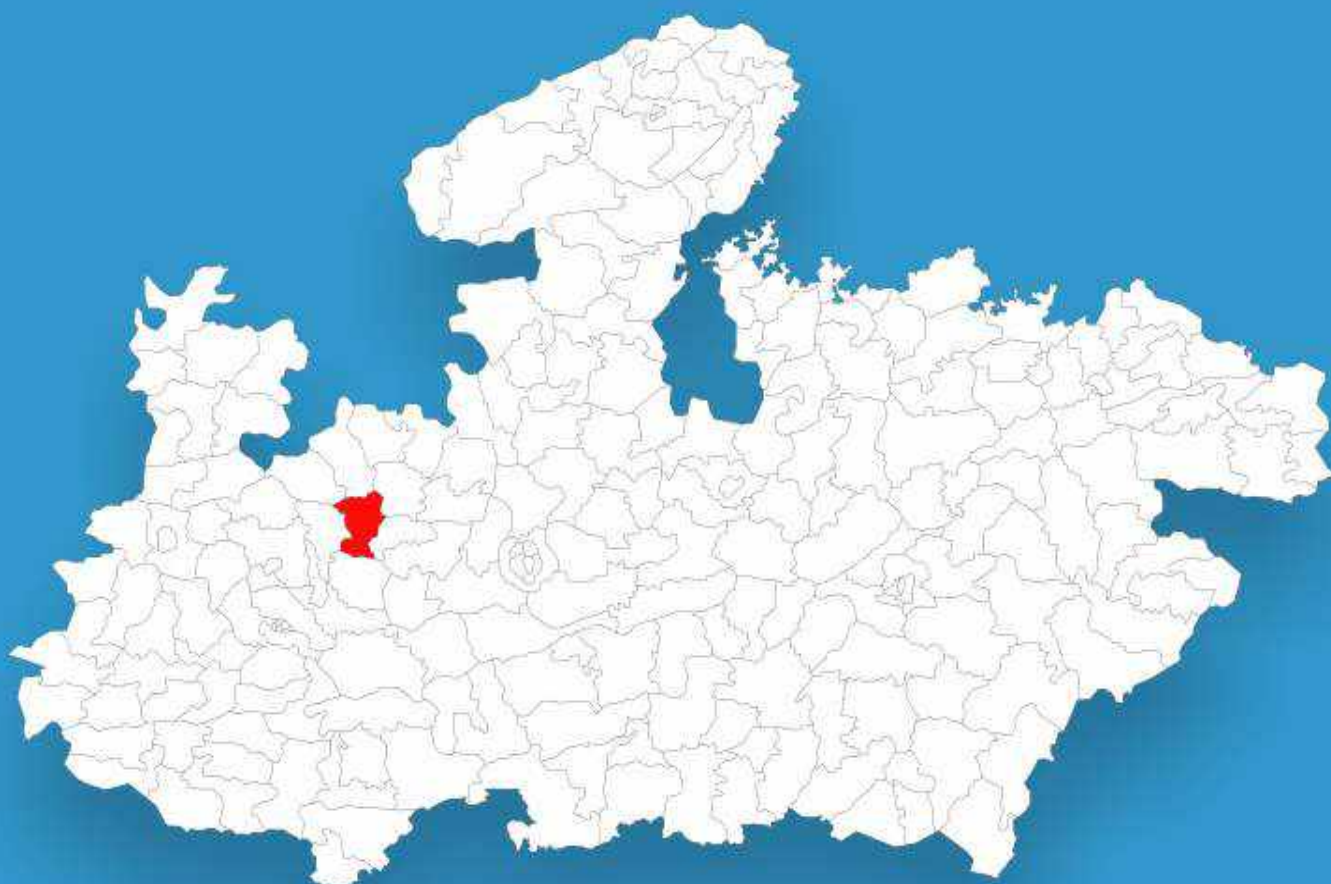




Madhya Pradesh

# Assembly Factbook™

Shajapur Assembly Constituency



Key Electoral Data of Shajapur  
Assembly Constituency (Vidhan Sabha)

Madhya Pradesh  
**Assembly Factbook**<sup>TM</sup>

Shajapur Assembly Constituency



Shajapur Vidhan Sabha

## **Editor & Director**

Dr. R.K. Thukral

## **Research Editor**

Dr. Shafeeq Rahman

## **Compiled, Researched and Published by Datanet India Pvt. Ltd.**

D-100, 1st Floor,

Okhla Industrial Area, Phase-I,  
New Delhi- 110020.

Ph.: 91-11- 43580781-84

Email : support@indiastatpublications.com

Website : www.indiastatelections.com

## **Online Book Store :**

www.indiastatpublications.com

**Report No. :** AFB/MP-167-0125

**ISBN :** 978-93-87189-82-9

**First Edition :** January, 2018

**Eighth Updated Edition :** January, 2025

**Price :** Rs. 11500/-

US\$ 310

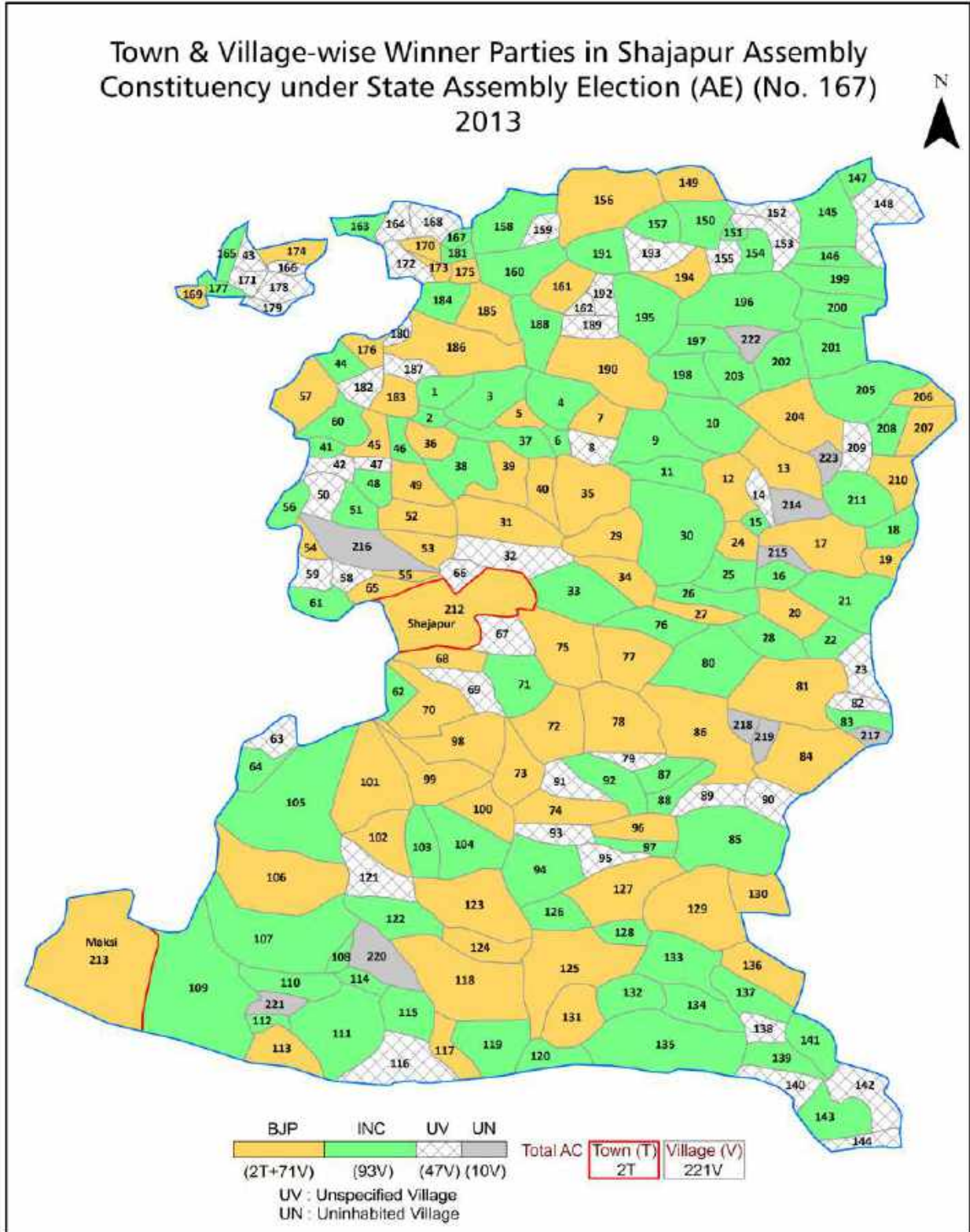
**© Datanet India Pvt. Ltd.**

All rights reserved. No part of this book may be reproduced, stored in a retrieval system or transmitted in any form or by any means, mechanical photocopying, photographing, scanning, recording or otherwise without the prior written permission of the publisher. Please refer to Disclaimer at page no. 247 for the use of this publication.

Printed in India

No.	Particulars	Page No.
	<b>Introduction</b>	
1	Assembly Constituency - (Vidhan Sabha) at a Glance   Features of Assembly as per Delimitation Commission of India (2008)	1-2
	<b>Location and Political Maps</b>	
2	Location Map   Boundaries of Assembly Constituency - (Vidhan Sabha) in District   Boundaries of Assembly Constituency under Parliamentary Constituency - (Lok Sabha)   Town & Village-wise Winner Parties- 2024, 2023, 2019, 2018, 2014, 2013, 2009 and 2008	3-11
	<b>Administrative Setup (2011)</b>	
3	District   Sub-district   Towns   Villages   Inhabited Villages   Uninhabited Villages   Village Panchayat   Intermediate Panchayat	12-23
	<b>Demographics (2011)</b>	
4	Population   Households   Rural/Urban Population   Towns and Villages by Population Size   Sex Ratio (Total & 0-6 Years)   Religious Population   Social Population   Literacy Rate	24-25
	<b>Electoral Features</b>	
5	Important Dates of Last Elections Held   Electors by Gender   Service Electors   Voters   Voters Turnout   Polling Stations & Average Number of Electors per Polling Station   Electors by Age Group   Present Elected Representatives	26-31
	<b>Historical Summary Election Results</b>	
6	Vote Share of Major Parties   Winning Margin (Number & Percentage)   Polarity of Parties   Summary Result of Assembly Segment of Parliamentary Elections 2024, 2019, 2014, 2009, 2004 and 1999   Summary Result of Assembly Elections 2023, 2018, 2013, 2008, 2003, 1998, 1993, 1990, 1985, 1980, 1977, 1972, 1967 and 1962	32-53
	<b>Polling Station Level Election Results</b>	
7	Name and Number of Polling Station 2024, 2023, 2019, 2018, 2014, 2013, 2009 and 2008   Polling Station-wise Electors, Voters & Voters Turnout 2024, 2023, 2019, 2018, 2014, 2013, 2009 and 2008   Polling Station wise Elections Results 2024, 2023, 2019, 2018, 2014, 2013, 2009 and 2008	54-226
	<b>Share of Assembly Constituency</b>	
8	Share of Assembly Constituency - (Vidhan Sabha) in State, District and Parliamentary Constituency - (Lok Sabha)	227
	<b>Socio-Economic Amenities (2011)</b>	
9	Access to Administrative Units   Agricultural, Manufacturing and Industrial Commodities   Demographic Indicators   Education   Health & Manpower   Drinking Water Supply   Sanitation   Entertainment and Recreations Infrastructure   Power   Food Allocation Distribution and Marketing of Agriculture Commodities Infrastructure   Transport and Road Infrastructure   Communication   Banking and Financial Services   Land Use   Irrigation Source	229-242
10	<b>Abbreviation &amp; Sources</b>	244-245
11	<b>Disclaimer</b>	247

Location & Political Map



## Administrative Setup

### List of Village Panchayat & Intermediate Panchayat (Block) Name - 2011

Village Name	Village Panchayat Name	Intermediate Panchayat Name
Abhaypur	Abhaypur	Shajapur
Ajmeri	Morta	Shajapur
Akodiya	Jaswada	Moman Badodiya
Akya	Akya	Shajapur
Alaumrod	Allaumrode	Shajapur
Anandi Khedi	Sarsi	Moman Badodiya
Ankhali	Nagjheri	Moman Badodiya
Bachhaniya	Konta	Moman Badodiya
Badanpur	Badnpur	Shajapur
Badoni	Matana	Moman Badodiya
Bagoda	Rasulpur	Moman Badodiya
Baiheda	Baiheda	Shajapur
Bajjaheda	Bajjaheda	Shajapur
Bakani	Bakani	Moman Badodiya
Baksukhedi	Rignikheda	Shajapur
Bamanya Khedi	Kherkhedi	Shajapur
Bamori	Bamori	Shajapur
Banakhedi	Dillodri	Shajapur
Bapcha	Bapcha	Shajapur
Bardiya Gujar	Bardiyagujar	Shajapur
Bardiya Son	Bardiyason	Shajapur
Barwa	Bhadoni	Shajapur
Barwal	Barwall	Shajapur
Batwadi	Batwadi	Shajapur
Bawaliyakhedi	Narayan Gav	Shajapur
Bayda	Dillod	Shajapur
Berchha	Bercha	Shajapur
Berchhi	Dendla	Shajapur
Besrapur	Palsavadson	Shajapur

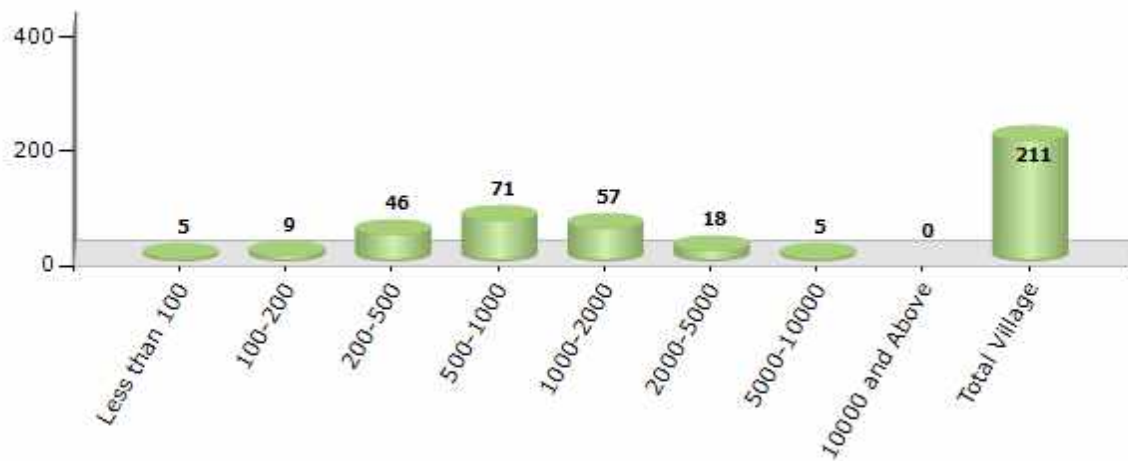
Contd....

Demographics

Number of Villages by Population Size - 2011

Less than 100	100-200	200-500	500-1000	1000-2000	2000-5000	5000-10000	10000 and Above	Total Village
5	9	46	71	57	18	5	0	211

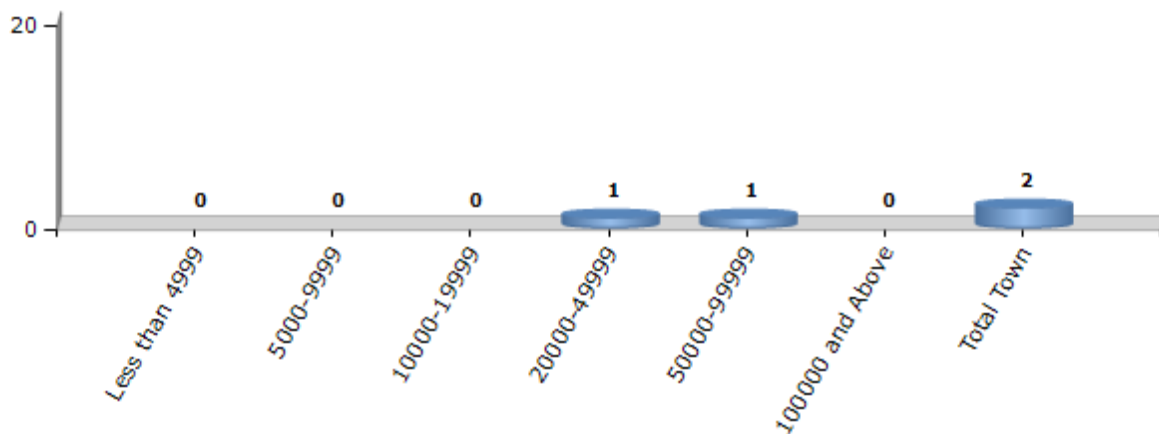
Number of Villages by Population Size - 2011



Number of Towns by Population Size - 2011

Less than 4999	5000-9999	10000-19999	20000-49999	50000-99999	100000 and Above	Total Town
0	0	0	1	1	0	2

Number of Towns by Population Size - 2011

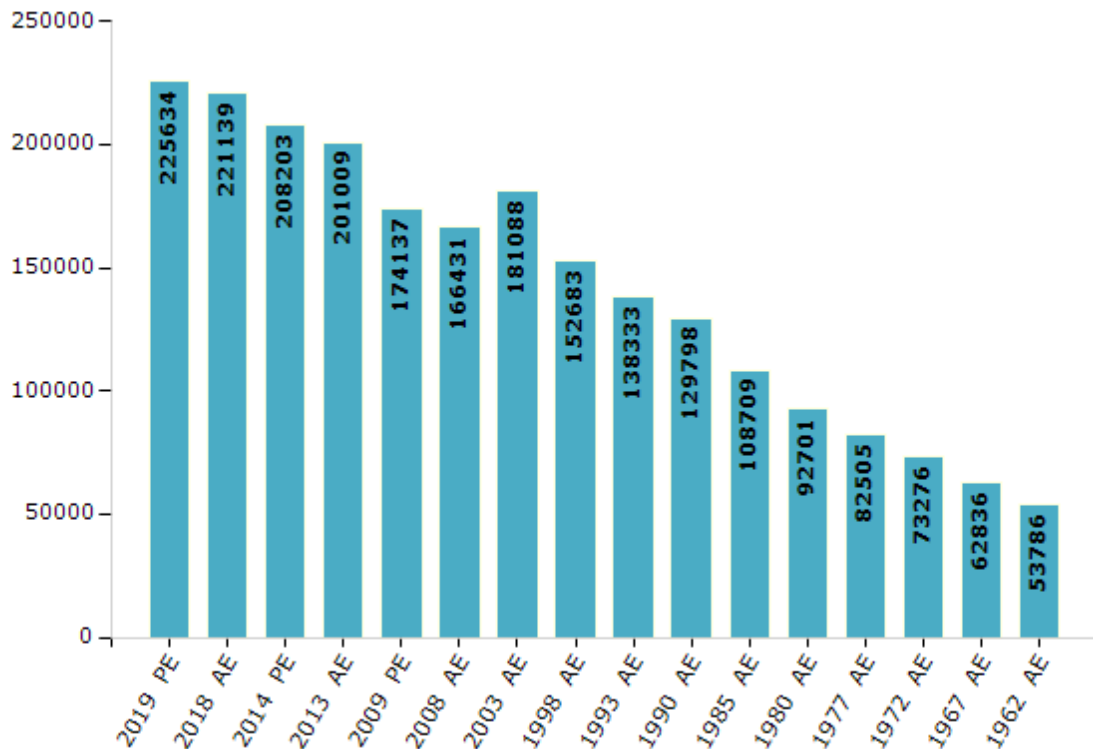


## Electoral Features

### Electors by Male & Female

Year	Male	Female	Others	Total	Year	Male	Female	Others	Total
2019 PE	116972	108653	9	225634	1993 AE	71661	66672	-	138333
2018 AE	114505	106626	8	221139	1990 AE	67581	62217	-	129798
2014 PE	108256	99944	3	208203	1985 AE	55471	53238	-	108709
2013 AE	104827	96179	3	201009	1980 AE	47321	45380	-	92701
2009 PE	91364	82773	-	174137	1977 AE	42057	40448	-	82505
2008 AE	86818	79613	-	166431	1972 AE	37791	35485	-	73276
2004 PE	-	-	-	-	1967 AE	-	-	-	62836
2003 AE	92656	88432	-	181088	1962 AE	-	-	-	53786
1999 PE	-	-	-	-	1957 AE	-	-	-	-
1998 AE	79518	73165	-	152683	1952 AE	-	-	-	-

Number of Electors



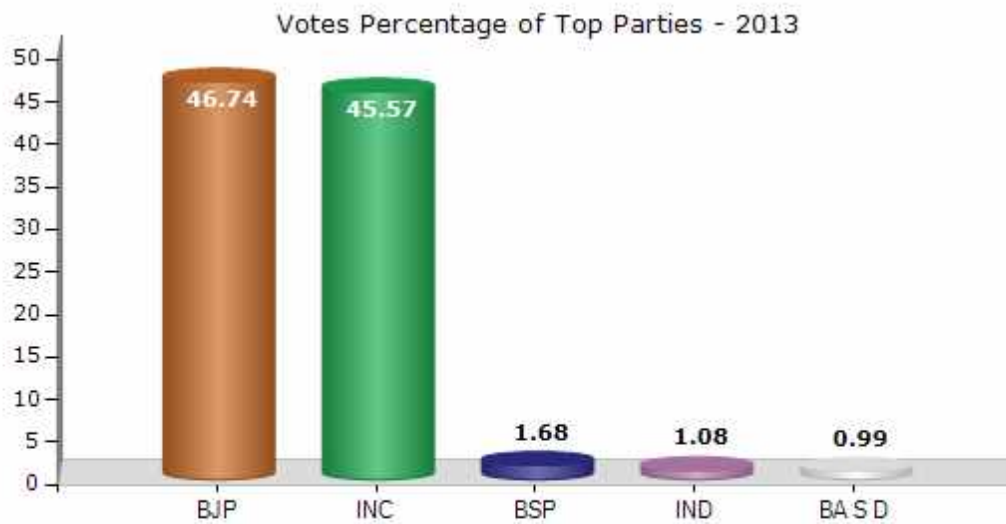
Note : AE : Assembly Election, PE : Assembly Segment of Parliamentary Election



## Historical Summary Election Results

### Summary Result of Assembly Election - 2013

Candidate Name	Party	Votes	Votes %
Arun Bhimawad	BJP	76911	46.74
Karada Hukum Singh	INC	74973	45.57
Amin Lala Aman	BSP	2758	1.68
Sitaram	IND	1775	1.08
Manohar Singh Katariya	BA S D	1626	0.99
Rajesh Sorashtriya	IND	1315	0.8
Advocate Mohammad Yunus Khan	IND	1239	0.75
Dilip Singh Rajput	IND	674	0.41
Neeraj Patidar	IND	376	0.23
Darbar Jaisingh	IND	259	0.16
Kamal Parmar	IND	232	0.14
	NOTA	2401	1.46



## Polling Station Level Election Results

### Number and Name of Polling Stations (PS) (2018)

Number of Polling Stations	Name of Polling Stations	Number of Polling Stations	Name of Polling Stations
1	Primary Shala Bhawan Dokargaon	22	Bhagat Singh Room Govt.H.M.S.Atirikat Kaksha Badodiya
2	Primary School Building Jhikdiya	23	Girls Middle Shala Bhawan Atirikt Kakhsh Mohanbadodiya
3	Primary School Building Additional Room Bhopakhedi	24	Girls Primary School Building Mohan Badodiya
4	Primary School Building Piplyanalay	25	Higher Secondry School New Building Mohanbadodiya
5	Govt.Middle School Building Kalwa	26	New Primary School Indracolony Mohan Badodiya
6	Girls Primary School Building Dupada	27	Primary School Building Sarsi
7	Circular Service Co. Institution Dupada	28	Additional Room Primary School Building Nagjhiri
8	Govt.Middle School Building Western Part Dupada	29	Middle Shala Bhawan Devrimulla
9	Gov Girls Madhymik Shala Bhawan Dupada Men Road	30	Primary Shala Bhawan Matana
10	Middle School Building Eastern Part Dupada	31	Primary Shala Bhawan Anandikhedi
11	Primary School Building Tolkhedi	32	Additional Room Praymary School Jamlay
12	Primary School Building Nortern Part Pachor	33	Primary School Tigriya
13	Primary School Building Sodnakhedi	34	Middle School Building Jaswada
14	Primary Shala Bhawan Lasudiya Jagmal	35	Additional Room Govt. Primary School Building Saastakhedi
15	Primary School Building Dungargaon	36	Govt. Primary School Building Ramalkhedi
16	Primary School Building Hariyani	37	Govt. Primary School Building Naya Akodiya
17	Govt.Primary Shala Bhawan Gagorni	38	Primary School Bhawan Additional Room Gadrakhedi
18	New Add. Room .Primary Shala Bhawan Dhandeda	39	Middle School Building Mandoda
19	Primary Shala Bhawan Matewa	40	Atirikt Kasha Kanya Primary School Mandoda
20	New Primary School Mandirpura E.G.S Mohanbadodiya	41	Girls Primary School Building Madoda
21	Govt.High Middle Shala Bhawan Purvi Bhag Mo Badodiya	42	Middle School Building Additional Rrom Dhenka

Contd....

## Polling Station Level Election Results

### Polling Station-wise Votes Secured by Overall Top Five Parties in Shajapur Assembly in Assembly Election (AE) under Dewas Parliamentary Constituency in Madhya Pradesh (2018)

Number of Polling Station	Winner - Karada Hukumsingh (INC)	Runner-up - Arun Bhimawad (BJP)	3rd - J.P. Mandloi (IND)	4th - Choukhutiya, Rajendrasingh (BSP)	5th - Shankarlal Patidar (IND)	NOTA	Other	Total Votes Secured
36	114	162	3	1	6	8	4	298
37	239	26	3	1	3	2	4	278
38	257	50	64	6	3	1	5	386
39	276	182	91	3	3	4	5	564
40	329	119	27	36	14	1	8	534
41	242	296	184	41	9	9	4	785
42	446	302	14	7	7	12	12	800
43	458	121	7	9	2	9	3	609
44	298	31	3	5	6	5	3	351
45	434	10	0	1	0	2	1	448
46	642	10	2	6	4	2	2	668
47	308	46	251	11	10	10	22	658
48	396	126	243	4	7	9	11	796
49	306	39	130	19	3	7	14	518
50	176	27	84	0	8	4	7	306
51	194	11	34	2	0	1	5	247
52	424	415	53	14	15	28	22	971
53	295	77	248	16	5	2	16	659
54	249	56	111	7	4	4	9	440
55	196	88	306	6	4	11	14	625
56	224	251	62	7	10	21	20	595
57	138	27	101	1	4	1	5	277
58	189	150	11	3	4	9	4	370
59	323	112	373	11	4	8	16	847
60	134	37	144	4	6	2	5	332
61	140	74	81	5	2	4	17	323
62	234	77	56	4	1	10	9	391
63	207	193	77	9	3	13	6	508
64	434	12	3	2	7	0	3	461
65	242	299	50	13	9	10	3	626
66	317	74	94	9	7	10	13	524
67	187	3	5	2	1	2	2	202
68	112	97	180	1	0	8	18	416
69	174	78	67	3	0	9	6	337
70	315	41	214	12	11	5	16	614

Contd....

## Polling Station Level Election Results

### Winner, Runner-up and 3rd Party Position & Winning Margin According to Polling Stations in Shajapur Assembly in Assembly Election (AE) under Dewas Parliamentary Constituency in Madhya Pradesh (2018)

Polling Station Number	Winner Party	Winner Votes (%)	Runner-up Party	Runner-up Votes (%)	Winning Margin Votes (%)	Third Party	Third Party Votes (%)	Other Votes (%)
67	INC	187 (92.57)	IND (JM)	5 (2.48)	182 (90.09)	BJP	3 (1.49)	7 (3.47)
68	IND (JM)	180 (43.27)	INC	112 (26.92)	68 (16.35)	BJP	97 (23.32)	27 (6.49)
69	INC	174 (51.63)	BJP	78 (23.15)	96 (28.48)	IND (JM)	67 (19.88)	18 (5.34)
70	INC	315 (51.3)	IND (JM)	214 (34.85)	101 (16.45)	BJP	41 (6.68)	44 (7.17)
71	INC	270 (60.95)	IND (JM)	126 (28.44)	144 (32.51)	BJP	11 (2.48)	36 (8.13)
72	IND (JM)	344 (38.14)	INC	288 (31.93)	56 (6.21)	BJP	219 (24.28)	51 (5.65)
73	INC	267 (40.7)	IND (JM)	179 (27.29)	88 (13.41)	BJP	155 (23.63)	55 (8.38)
74	INC	218 (62.82)	IND (JM)	72 (20.75)	146 (42.07)	BJP	48 (13.83)	9 (2.59)
75	INC	543 (89.75)	IND (JM)	34 (5.62)	509 (84.13)	BJP	11 (1.82)	17 (2.81)
76	INC	403 (77.5)	IND (JM)	67 (12.88)	336 (64.62)	BJP	25 (4.81)	25 (4.81)
77	INC	395 (53.31)	BJP	251 (33.87)	144 (19.44)	IND (JM)	65 (8.77)	30 (4.05)
78	INC	333 (53.03)	BJP	230 (36.62)	103 (16.41)	IND (JM)	26 (4.14)	39 (6.21)
79	INC	806 (93.18)	BJP	21 (2.43)	785 (90.75)	IND (JM)	11 (1.27)	27 (3.12)
80	INC	522 (92.06)	BJP	18 (3.17)	504 (88.89)	IND (SP)	8 (1.41)	19 (3.35)
81	BJP	278 (60.57)	INC	84 (18.3)	194 (42.27)	IND (JM)	77 (16.78)	20 (4.36)
82	BJP	215 (44.51)	INC	197 (40.79)	18 (3.72)	BSP	30 (6.21)	41 (8.49)
83	INC	604 (89.48)	BJP	26 (3.85)	578 (85.63)	BSP	23 (3.41)	22 (3.26)
84	BJP	365 (59.93)	INC	186 (30.54)	179 (29.39)	IND (JM)	43 (7.06)	15 (2.46)
85	INC	289 (90.31)	BJP	17 (5.31)	272 (85)	IND (JM)	4 (1.25)	10 (3.13)
86	INC	107 (46.32)	IND (JM)	90 (38.96)	17 (7.36)	BJP	18 (7.79)	16 (6.93)
87	INC	299 (94.32)	BJP	7 (2.21)	292 (92.11)	IND (JM)	4 (1.26)	7 (2.21)
88	INC	207 (46.1)	IND (JM)	98 (21.83)	109 (24.27)	BJP	56 (12.47)	88 (19.6)
89	IND (JM)	426 (66.05)	BJP	131 (20.31)	295 (45.74)	INC	65 (10.08)	23 (3.57)
90	INC	173 (41)	IND (JM)	163 (38.63)	10 (2.37)	BJP	43 (10.19)	43 (10.19)
91	INC	291 (43.37)	IND (JM)	214 (31.89)	77 (11.48)	BJP	144 (21.46)	22 (3.28)
92	INC	331 (37.96)	IND (JM)	300 (34.4)	31 (3.56)	BJP	199 (22.82)	42 (4.82)
93	INC	194 (47.55)	IND (JM)	103 (25.25)	91 (22.3)	BJP	92 (22.55)	19 (4.66)
94	INC	602 (69.35)	BJP	112 (12.9)	490 (56.45)	IND (JM)	111 (12.79)	43 (4.95)
95	INC	203 (53.7)	BJP	77 (20.37)	126 (33.33)	IND (JM)	64 (16.93)	34 (8.99)
96	INC	235 (54.02)	BJP	150 (34.48)	85 (19.54)	BSP	26 (5.98)	24 (5.52)
97	INC	778 (80.46)	BJP	125 (12.93)	653 (67.53)	IND (JM)	20 (2.07)	44 (4.55)
98	BJP	396 (43.85)	INC	390 (43.19)	6 (0.66)	IND (JM)	61 (6.76)	56 (6.2)
99	BJP	274 (40.29)	BSP	217 (31.91)	57 (8.38)	INC	123 (18.09)	66 (9.71)

Contd....

## Socio-Economic Amenities - Rural

### Access to Education Facilities

Particulars	Number of Village (% of Population)				
	Available	Not Available	If Not Available (Distance of Nearest Facility)		
			A	B	C
Govt. Primary School	203 (100)	8 (0)	5 (0)	0 (0)	0 (0)
Private Primary School	43 (42)	168 (58)	0 (0)	0 (0)	0 (0)
Govt. Middle School	121 (83)	90 (17)	61 (12)	12 (2)	0 (0)
Private Middle School	25 (31)	186 (69)	0 (0)	0 (0)	0 (0)
Govt. Secondary School	15 (24)	196 (76)	57 (22)	80 (34)	37 (11)
Private Secondary School	11 (21)	200 (79)	1 (0)	1 (0)	0 (0)
Govt. Senior Secondary School	7 (18)	204 (82)	31 (13)	95 (43)	63 (22)
Private Senior Secondary School	2 (5)	209 (95)	0 (0)	0 (0)	0 (0)
Govt. Arts and Science Degree College	0 (0)	211 (100)	7 (6)	47 (21)	132 (60)
Private Arts and Science Degree College	0 (0)	211 (100)	0 (0)	0 (0)	0 (0)
Govt. Engineering College	0 (0)	211 (100)	1 (1)	1 (1)	183 (87)
Private Engineering College	0 (0)	211 (100)	0 (0)	0 (0)	0 (0)
Govt. Medicine College	0 (0)	211 (100)	1 (1)	0 (0)	159 (78)
Private Medicine College	0 (0)	211 (100)	0 (0)	0 (0)	0 (0)
Govt. Management Institute	0 (0)	211 (100)	0 (0)	0 (0)	104 (48)
Private Management Institute	0 (0)	211 (100)	2 (1)	0 (0)	34 (18)
Govt. Polytechnic	0 (0)	211 (100)	6 (3)	30 (13)	175 (84)
Private Polytechnic	0 (0)	211 (100)	0 (0)	0 (0)	0 (0)
Govt. Vocational Training School/ITI	0 (0)	211 (100)	7 (4)	31 (14)	173 (82)
Private Vocational Training School/ITI	0 (0)	211 (100)	0 (0)	0 (0)	0 (0)
Govt. Non Formal Training Centre	0 (0)	211 (100)	9 (4)	31 (14)	170 (81)
Private Non Formal Training Centre	0 (0)	211 (100)	0 (0)	0 (0)	1 (1)
Govt. School For Disabled	0 (0)	211 (100)	1 (1)	16 (7)	87 (42)
Private School For Disabled	0 (0)	211 (100)	2 (1)	0 (0)	33 (15)
Government Others	0 (0)	211 (100)	6 (3)	31 (14)	173 (81)
Private Others	0 (0)	211 (100)	0 (0)	0 (0)	1 (2)

Note : Distance A : Less than 5 km; B : Between 5-10 km; C : 10+ km.; Source : Data Analysis is based on 2011 Census.

## DISCLAIMER

The Terms of Use and Disclaimer of Datanet India Private Limited (hereinafter referred to as "Datanet") for use of this analysis report of **Shajapur Assembly Constituency (Shajapur Vidhan Sabha)** :-

1. **Assembly Factbook™** is a Registered Trade Mark owned by Datanet.
2. All the maps are sketched and graphical representation only and have not been drawn to the scale and also not to represent the actual geographical area or boundary of the unit.
3. The data for the aforesaid analysis is based on authentic sources and has been culled from the various publications of Census, CSO and NSSO for district and block level data, various central and state government departments, Central & State Elections Commissions and the concerned Returning Officers' releases, Electoral Rolls, Election results and allied publications, internal assessment, surveys, estimates and analysis. Therefore, certain adjustment of data at micro level may have been done to arrive closer to the macro data.
4. Data have been provided on an "As Is" and "As AVAILABLE" basis
5. The colours shown in the maps or diagram and charts of a particular party, alliance or AC are indicative and do not represent them.
6. This publication which includes maps, sheets, graphs and data would be the property under copyright of Datanet only. The user may use these for its internal study, analysis and research purposes. It's public display, re-selling or any commercial uses by the user are not allowed.
7. Datanet has taken due care and caution in compilation and processing of data and allied information, but does not guarantee the accuracy, adequacy or completeness of any information/analysis and will be not responsible for any errors or omissions or for the results obtained from the use of such information/analysis.
8. All the contents for the publication have been culled from various authentic sources and Datanet reasonably believes such sources to be reliable, but does not make any representations, express or implied as to the accuracy or fitness of use of such information. The information or contents of the information/analysis do not constitute advice and should not be relied upon in making (or refraining from making) any decision. Any reliance placed upon the information provided by Datanet is the sole responsibility and strictly at the user's risk.
9. In no event will Datanet be liable for any damages (including, without limitation, damages for loss of business projects, or loss of profits) arising in contract, tort or otherwise from the use of or inability to use any of its contents, or from any action taken (or refrained from being taken) as a result of using the analysis or any of its contents. Datanet its directors, owners, editors, officials, employees, distributor and agents or any associate will not be liable for any errors in the information contained or any consequences arising from the use of the contents of the provided information/analysis.
10. If any provision of these terms and conditions is held invalid or illegal or unenforceable for any reason by any court of competent jurisdiction, such provision shall be severed and the remainder of provisions of the terms and conditions shall continue in full force and effect as if the Term of Use had been executed with the invalid, illegal or unenforceable provision eliminated.
11. If there are any discrepancies in the information provided, please bring it to attention of Datanet for suitable rectification measures.

Buy Online This Complete Book At  
**Datanet India eBooks Store**

[www.indiastatpublications.com](http://www.indiastatpublications.com)

or go directly at

[http://www.indiastatpublications.com/  
Assembly\\_factbook/Madhya\\_Pradesh/Dewas/ Shajapur](http://www.indiastatpublications.com/Assembly_factbook/Madhya_Pradesh/Dewas/Shajapur)

 **indiastat** elections

