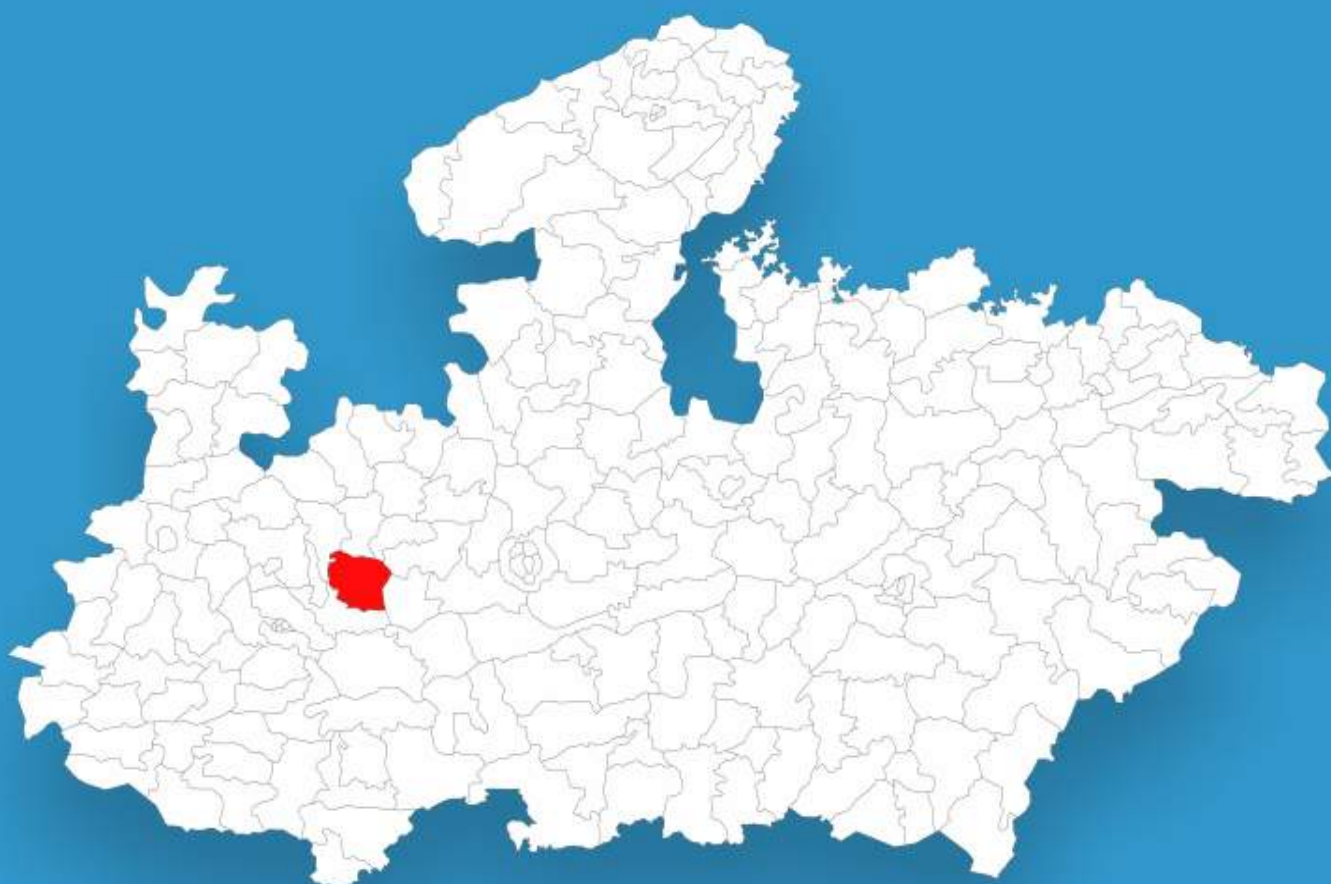




Madhya Pradesh

Assembly Factbook™

Sonkatch Assembly Constituency



Key Electoral Data of Sonkatch
Assembly Constituency (Vidhan Sabha)

Madhya Pradesh

Assembly Factbook™

Sonkatch Assembly Constituency



Sonkatch Vidhan Sabha

Editor & Director

Dr. R.K. Thukral

Research Editor

Dr. Shafeeq Rahman

Compiled, Researched and Published by Datanet India Pvt. Ltd.

D-100, 1st Floor,

Okhla Industrial Area, Phase-I,
New Delhi- 110020.

Ph.: 91-11- 43580781-84

Email : support@indiastatpublications.com

Website : www.indiastatelections.com

Online Book Store :

www.indiastatpublications.com

Report No. : AFB/MP-170-0624

ISBN : 978-93-87189-94-2

First Edition : January, 2018

Seventh Updated Edition : June, 2024

Price : Rs. 11500/-

US\$ 310

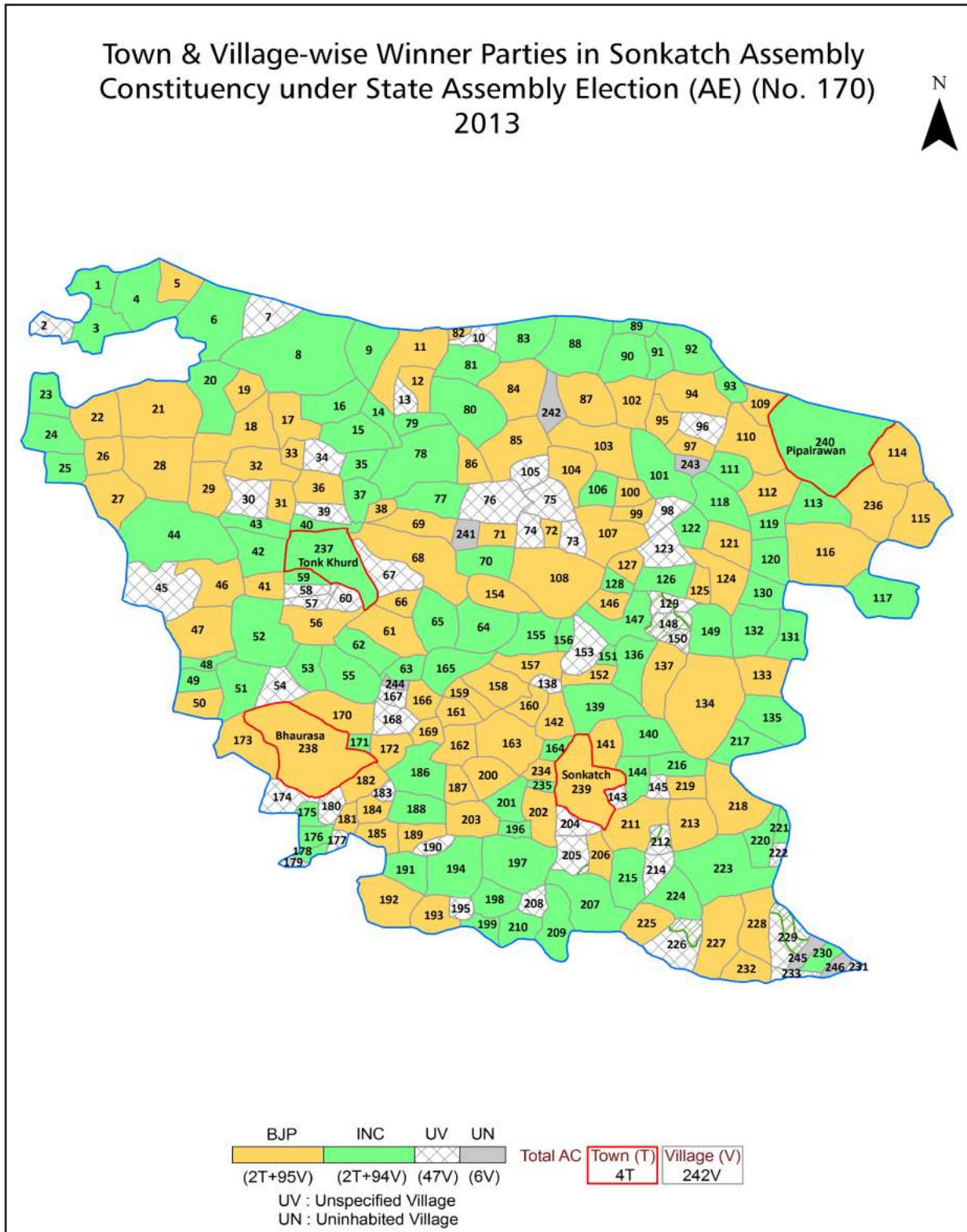
© Datanet India Pvt. Ltd.

All rights reserved. No part of this book may be reproduced, stored in a retrieval system or transmitted in any form or by any means, mechanical photocopying, photographing, scanning, recording or otherwise without the prior written permission of the publisher. Please refer to Disclaimer at page no. 237 for the use of this publication.

Printed in India

No.	Particulars	Page No.
	Introduction	
1	Assembly Constituency - (Vidhan Sabha) at a Glance Features of Assembly as per Delimitation Commission of India (2008)	1-2
	Location and Political Maps	
2	Location Map Boundaries of Assembly Constituency - (Vidhan Sabha in District Boundaries of Assembly Constituency under Parliamentary Constituency - (Lok Sabha) Town & Village-wise Winner Parties- 2024, 2023, 2019, 2018, 2014, 2013, 2009 and 2008	3-11
	Administrative Setup (2011)	
3	District Sub-district Towns Villages Inhabited Villages Uninhabited Villages Village Panchayat Intermediate Panchayat	12-24
	Demographics (2011)	
4	Population Households Rural/Urban Population Towns and Villages by Population Size Sex Ratio (Total & 0-6 Years) Religious Population Social Population Literacy Rate	25-26
	Electoral Features	
5	Important Dates of Last Elections Held Electors by Gender Service Electors Voters Voters Turnout Polling Stations & Average Number of Electors per Polling Station Electors by Age Group Present Elected Representatives	27-32
	Historical Summary Election Results	
6	Vote Share of Major Parties Winning Margin (Number & Percentage Polarity of Parties Summary Result of Assembly Segment of Parliamentary Elections 2024, 2019, 2014, 2009, 2004 and 1999 Summary Result of Assembly Elections 2023, 2018, 2013, 2008, 2003, 1998, 1993, 1990, 1985, 1980, 1977, 1972, 1967, 1962 and 1957	33-55
	Polling Station Level Election Results	
7	Name and Number of Polling Station 2024, 2023, 2019, 2018, 2014, 2013, 2009 and 2008 Polling Station-wise Electors, Voters & Voters Turnout 2024, 2023, 2019, 2018, 2014, 2013, 2009 and 2008 Polling Station wise Elections Results 2024, 2023, 2019, 2018, 2014, 2013, 2009 and 2008	56-216
	Share of Assembly Constituency	
8	Share of Assembly Constituency - (Vidhan Sabha) in State, District and Parliamentary Constituency - (Lok Sabha)	217
	Socio-Economic Amenities (2011)	
9	Access to Administrative Units Agricultural, Manufacturing and Industrial Commodities Demographic Indicators Education Health & Manpower Drinking Water Supply Sanitation Entertainment and Recreations Infrastructure Power Food Allocation Distribution and Marketing of Agriculture Commodities Infrastructure Transport and Road Infrastructure Communication Banking and Financial Services Land Use Irrigation Source	219-232
10	Abbreviation & Sources	234-235
11	Disclaimer	237

Location & Political Map



Administrative Setup

List of Village Panchayat & Intermediate Panchayat (Block) Name - 2011

Village Name	Village Panchayat Name	Intermediate Panchayat Name
Abhepur	Jaleriya	Sonkatch
Agera	Aagra	Sonkatch
Agri	Nagpachlana	Tonk Khurd
Agrod	Aagrod	Tonk Khurd
Alari	Aalri	Tonk Khurd
Amona	Amona	Tonk Khurd
Araniyajagir	Phawada	Sonkatch
Arnya Dhikana	Kallukhedi	Tonk Khurd
Babai	Babai	Sonkatch
Baddu	Bardu	Tonk Khurd
Badiyaraysal	Chandakhedi	Sonkatch
Bala Kheda	Gorwa	Tonk Khurd
Balon	Balon	Tonk Khurd
Banarsi	Ratankhedi	Tonk Khurd
Bardi	Pardikehda	Sonkatch
Barkheda	Barkheda	Tonk Khurd
Baroli	Oad	Sonkatch
Bawadiya	Rjapur	Sonkatch
Berakhedi	Bairakhedi	Sonkatch
Bhagsara	Bhagsara	Sonkatch
Bhalaikalan	Jalodiya	Sonkatch
Bhalaikhurd	Bhalia Khurd	Sonkatch
Bhangardi	Jamodi	Sonkatch
Bhanwara	Kradiya	Tonk Khurd
Bhatoni	Pipliyasadak	Tonk Khurd
Bhayagaon	Guradiyasurdas	Tonk Khurd
Bhekhakhedi	Panda	Tonk Khurd
Bhesa Khedi	Bairwakhedi	Tonk Khurd
Bhilkhedi	Gorwa	Tonk Khurd

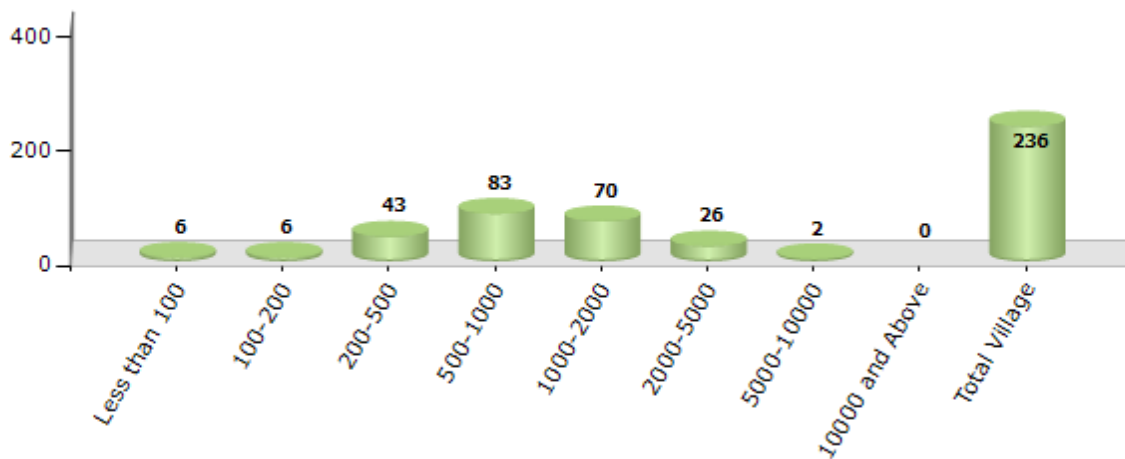
Contd....

Demographics

Number of Villages by Population Size - 2011

Less than 100	100-200	200-500	500-1000	1000-2000	2000-5000	5000-10000	10000 and Above	Total Village
6	6	43	83	70	26	2	0	236

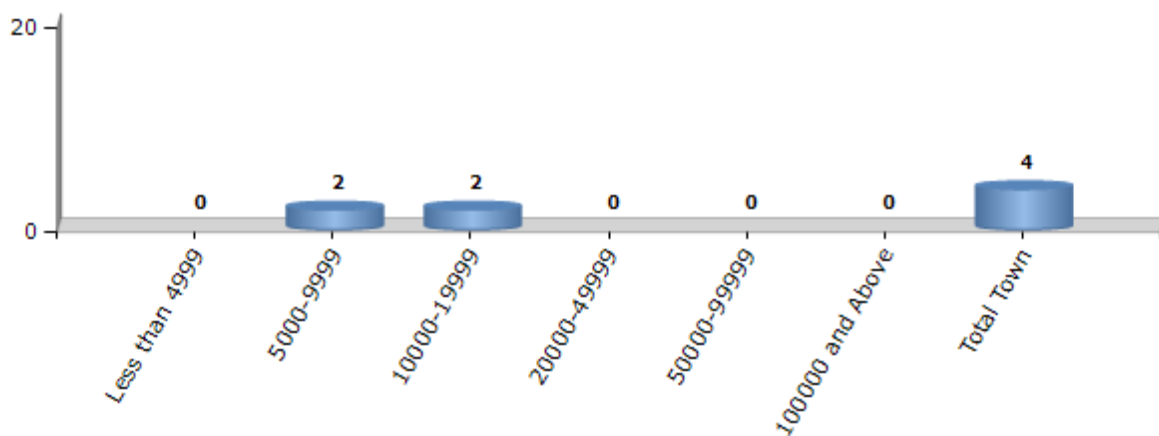
Number of Villages by Population Size - 2011



Number of Towns by Population Size - 2011

Less than 4999	5000-9999	10000-19999	20000-49999	50000-99999	100000 and Above	Total Town
0	2	2	0	0	0	4

Number of Towns by Population Size - 2011

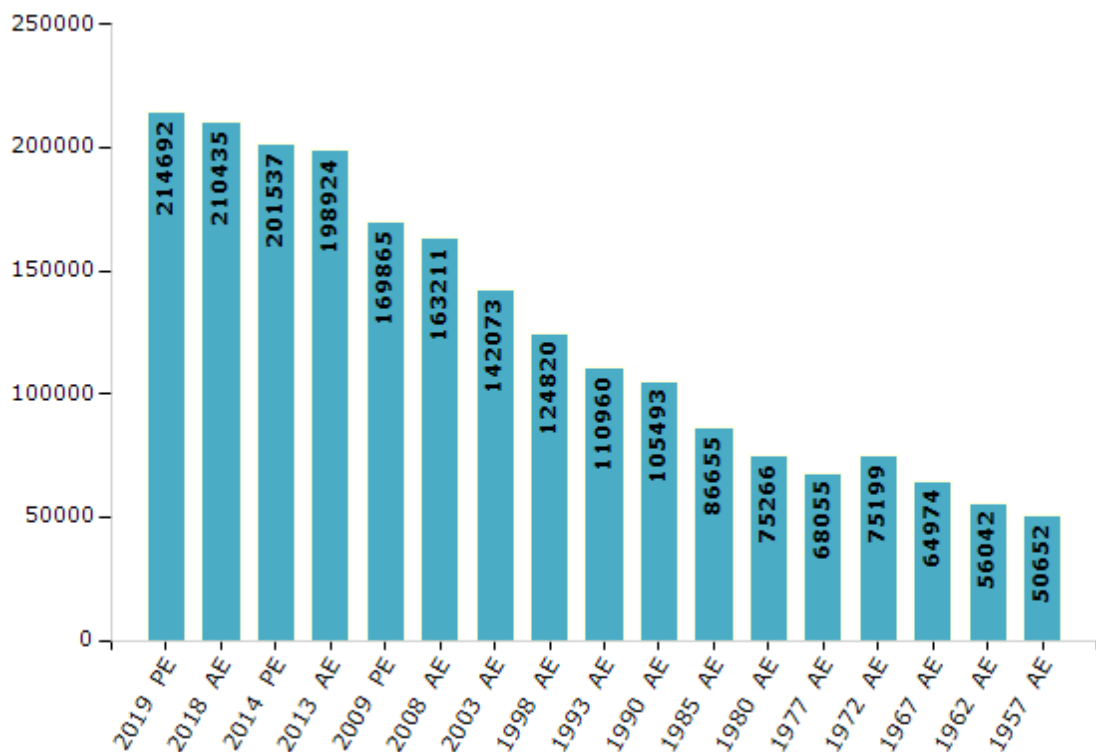


Electoral Features

Electors by Male & Female

Year	Male	Female	Others	Total	Year	Male	Female	Others	Total
2019 PE	111802	102889	1	214692	1993 AE	57096	53864	-	110960
2018 AE	109491	100943	1	210435	1990 AE	54281	51212	-	105493
2014 PE	104872	96663	2	201537	1985 AE	44216	42439	-	86655
2013 AE	103352	95569	3	198924	1980 AE	37870	37396	-	75266
2009 PE	88957	80908	-	169865	1977 AE	34226	33829	-	68055
2008 AE	84970	78241	-	163211	1972 AE	37564	37635	-	75199
2004 PE	-	-	-	-	1967 AE	-	-	-	64974
2003 AE	74050	68023	-	142073	1962 AE	-	-	-	56042
1999 PE	-	-	-	-	1957 AE	-	-	-	50652
1998 AE	64428	60392	-	124820	1952 AE	-	-	-	-

Number of Electors

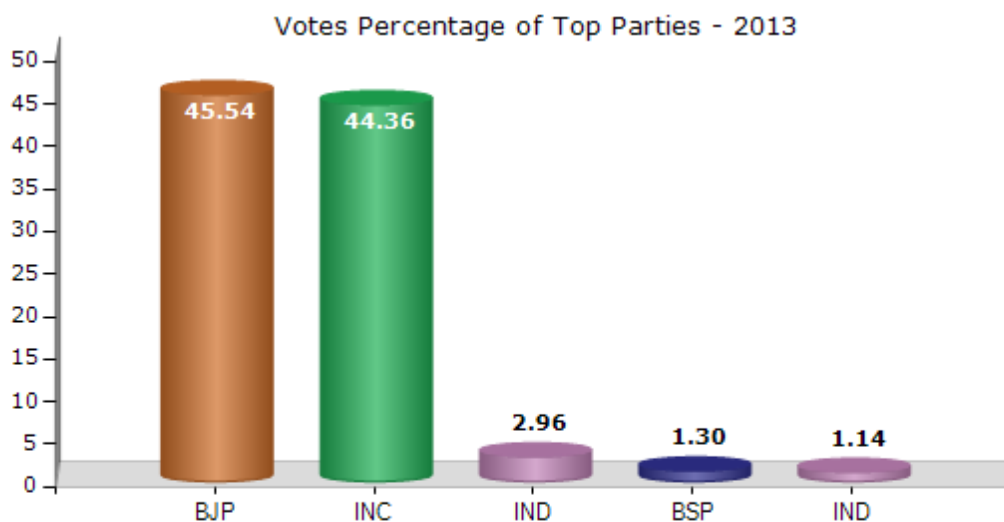


Note : AE : Assembly Election, PE : Assembly Segment of Parliamentary Election

Historical Summary Election Results

Summary Result of Assembly Election - 2013

Candidate Name	Party	Votes	Votes %
Rajendra Phulchand Verma	BJP	72644	45.54
Arjun Verma	INC	70764	44.36
Ratanlal Malviya	IND	4715	2.96
Sanjay Sangta Bhayya	BSP	2072	1.3
Hemraj Singh Bamniya	IND	1820	1.14
Rajesh Silawat	IND	1353	0.85
Dr. Anwar Singh Sisodiya	BHBP	1029	0.65
Rajendra Verma	IND	970	0.61
Prof. B.S. Malviya	PRSP	533	0.33
Ramesh Chandra Malviya	IND	354	0.22
Goverdhanlal	IND	338	0.21
Tejsingh Sisodiya (Malviya)	SP	211	0.13
Deepak Malviya	SAMSP	111	0.07
	NOTA	2617	1.64



Polling Station Level Election Results

Number and Name of Polling Stations (PS) (2018)

Number of Polling Stations	Name of Polling Stations	Number of Polling Stations	Name of Polling Stations
1	Sha.Prathamik Shala Bhawan Dingaroda	22	Prathamik Vidyalay Bhawan Purvi Bhag Navin Randhanakhedi
2	Sha.Prathamik Shala Bhawan Sonsar	23	Govt. Middle School Building East Part Chidavad
3	Sha. Madhyamik Vidyalay East Part Donta Jagir	24	Govt. Middle School Building West Part Chidavad
4	Sha. Madhyamik Vidyalay West Part Donta Jagir	25	Government Middle School Building Extra Room Chidawad
5	Gpvt. Middle School Building Dakhanipur	26	Govt. Middle School Building Janshiksha Kendra Room 4 North Part Tonkkala
6	Pra.Sha Bhawan Ka Ati. Kaksh Alari	27	Govt. Middle School Old Building South Part Extra Room Tonkkala
7	Government Panchat Building Aalri	28	Govt. Middle School Building Extra Room North Part Tonkkala
8	Govt. Middle School New Building East Part Khareli	29	Government H.S. School Building Tonkkala
9	Govt. Higher Secondary School Building Khareli	30	Prathamik Vidyalay Bhawan Bhairavakhedi
10	Government Primary School Building Nandla	31	Prathamik Vidyalay Bhawan Haranavada
11	Prathamik Vidyalay Bhawan Bhatoni	32	Prathamik Shala Bhawan Dhaturiya
12	Govt.. Primary School Building Pipalyasadak	33	Madhyamik Vidyalay Bhawan Padalya
13	Madhyamik Vidyalay Bhawan Uttari Bhag Pipalyasadak	34	Madhyamik Vidyalay Bhawan Dakshin Bhag Navin Padalya
14	Prathamik Vidyalay Bhawan Purvi Bhag Barakheda	35	Government H.S. School Building Padliya
15	Prathamik Vidyalay Bhawan Pashchimi Bhag Barakheda	36	Prathamik Vidyalay Bhawan Karadiya
16	Prathamik Vidyalay Bhawan Nanukhedi	37	Govt. Primary School Building Bhawra
17	Prathamik Vidyalay Bhawan Jasamiya	38	Sha.Prathamik Vidyalay Bhawan Panda
18	Prathamik Vidyalay Bhawan Ranayalagadari	39	Prathamik Vidyalay Bhawan Upadi
19	Govt. Primary School Building Ratanakhedi	40	Prathamik Vidyalay Bhawan Navin Abadi Lasudiyakulmi
20	Govt. Primary School Building Banarsi	41	Prathamik Vidyalay Bhawan Nai Abadi Devadharmarajapura
21	Prathamik Vidyalay Bhawan Dakshini Bhag Navin Randhanakhedi	42	Prathamik Shala Bhawan Sedu

Contd....

Polling Station Level Election Results

Polling Station-wise Votes Secured by Overall Top Five Parties in Sonkatch Assembly in Assembly Election (AE) under Dewas Parliamentary Constituency in Madhya Pradesh (2018)

Number of Polling Station	Winner - Sajjan Singh Verma (INC)	Runner-up - Rajendra Phulchand Verma (BJP)	3rd - Babulal Chouhan (BSP)	4th - Dharmraj Pradhan (IND)	5th - Prahlad Rathore (AAP)	NOTA	Other	Total Votes Secured
36	233	335	8	1	7	2	12	598
37	121	141	10	0	2	3	11	288
38	386	312	16	9	8	9	13	753
39	236	135	4	3	9	8	11	406
40	308	261	6	18	7	3	9	612
41	183	56	12	4	2	2	16	275
42	446	233	11	3	8	15	27	743
43	330	332	5	5	6	2	14	694
44	193	234	9	2	3	10	19	470
45	284	106	50	6	3	5	9	463
46	472	37	2	1	4	0	6	522
47	422	334	6	2	5	3	15	787
48	192	216	5	5	13	2	6	439
49	247	636	8	1	2	4	10	908
50	86	154	2	0	1	4	7	254
51	310	224	13	12	2	6	14	581
52	117	105	1	2	1	2	4	232
53	483	296	10	3	8	2	14	816
54	323	332	5	22	4	4	14	704
55	163	359	4	7	0	4	4	541
56	226	209	4	2	2	4	12	459
57	530	343	6	1	3	6	8	897
58	540	258	9	20	12	9	12	860
59	386	132	0	0	3	2	2	525
60	252	498	21	4	1	3	11	790
61	498	56	4	1	7	4	8	578
62	470	54	4	3	4	7	13	555
63	298	344	75	17	5	17	18	774
64	326	289	22	7	6	10	16	676
65	200	322	30	1	1	7	7	568
66	220	305	7	2	3	17	12	566
67	385	256	10	5	5	4	15	680
68	305	394	14	6	4	4	14	741
69	150	126	2	87	0	5	7	377
70	118	118	2	58	1	4	9	310

Contd....

Polling Station Level Election Results

Winner, Runner-up and 3rd Party Position & Winning Margin According to Polling Stations in Sonkatch Assembly in Assembly Election (AE) under Dewas Parliamentary Constituency in Madhya Pradesh (2018)

Polling Station Number	Winner Party	Winner Votes (%)	Runner-up Party	Runner-up Votes (%)	Winning Margin Votes (%)	Third Party	Third Party Votes (%)	Other Votes (%)
67	INC	385 (56.62)	BJP	256 (37.65)	129 (18.97)	BSP	10 (1.47)	29 (4.26)
68	BJP	394 (53.17)	INC	305 (41.16)	89 (12.01)	BSP	14 (1.89)	28 (3.78)
69	INC	150 (39.79)	BJP	126 (33.42)	24 (6.37)	IND (DP)	87 (23.08)	14 (3.71)
70	INC	118 (38.06)	BJP	118 (38.06)	0 (0)	IND (DP)	58 (18.71)	16 (5.16)
71	BJP	434 (66.87)	INC	171 (26.35)	263 (40.52)	IND (DP)	13 (2)	31 (4.78)
72	INC	201 (60.36)	BJP	67 (20.12)	134 (40.24)	IND (DP)	48 (14.41)	17 (5.11)
73	INC	281 (51.85)	BJP	234 (43.17)	47 (8.68)	IND (RV)	7 (1.29)	20 (3.69)
74	BJP	231 (47.24)	INC	206 (42.13)	25 (5.11)	IND (RV)	6 (1.23)	46 (9.41)
75	BJP	359 (65.04)	INC	155 (28.08)	204 (36.96)	BSP	17 (3.08)	21 (3.8)
76	INC	232 (47.64)	BJP	231 (47.43)	1 (0.21)	BSP	10 (2.05)	14 (2.87)
77	BJP	345 (53.08)	INC	229 (35.23)	116 (17.85)	IND (RV)	11 (1.69)	65 (10)
78	INC	275 (48.33)	BJP	245 (43.06)	30 (5.27)	BSP	24 (4.22)	25 (4.39)
79	INC	296 (54.81)	BJP	218 (40.37)	78 (14.44)	BSP	4 (0.74)	22 (4.07)
80	INC	272 (47.06)	BJP	248 (42.91)	24 (4.15)	BSP	29 (5.02)	29 (5.02)
81	INC	183 (57.37)	BJP	109 (34.17)	74 (23.2)	AAP	10 (3.13)	17 (5.33)
82	INC	275 (46.77)	BJP	204 (34.69)	71 (12.08)	BSP	66 (11.22)	43 (7.31)
83	INC	253 (47.65)	BJP	253 (47.65)	0 (0)	BSP	9 (1.69)	16 (3.01)
84	INC	273 (56.76)	BJP	171 (35.55)	102 (21.21)	AAP	9 (1.87)	28 (5.82)
85	BJP	272 (47.47)	INC	266 (46.42)	6 (1.05)	BSP	10 (1.75)	25 (4.36)
86	INC	133 (60.45)	BJP	70 (31.82)	63 (28.63)	IND (RV)	5 (2.27)	12 (5.45)
87	INC	626 (66.1)	BJP	239 (25.24)	387 (40.86)	BSP	21 (2.22)	61 (6.44)
88	BJP	442 (57.18)	INC	299 (38.68)	143 (18.5)	BSP	9 (1.16)	23 (2.98)
89	BJP	350 (55.03)	INC	248 (38.99)	102 (16.04)	BSP	16 (2.52)	22 (3.46)
90	INC	341 (49.42)	BJP	325 (47.1)	16 (2.32)	BSP	6 (0.87)	18 (2.61)
91	INC	214 (66.88)	BJP	102 (31.88)	112 (35)	BSP	3 (0.94)	1 (0.31)
92	BJP	293 (58.48)	INC	176 (35.13)	117 (23.35)	IND (RV)	8 (1.6)	24 (4.79)
93	INC	246 (55.16)	BJP	183 (41.03)	63 (14.13)	BSP	8 (1.79)	9 (2.02)
94	INC	202 (57.71)	BJP	134 (38.29)	68 (19.42)	BSP	5 (1.43)	9 (2.57)
95	INC	369 (53.63)	BJP	276 (40.12)	93 (13.51)	BSP	13 (1.89)	30 (4.36)
96	BJP	308 (49.04)	INC	253 (40.29)	55 (8.75)	BSP	35 (5.57)	32 (5.1)
97	BJP	293 (51.22)	INC	249 (43.53)	44 (7.69)	BSP	5 (0.87)	25 (4.37)
98	INC	318 (59.22)	BJP	151 (28.12)	167 (31.1)	BSP	29 (5.4)	39 (7.26)
99	INC	378 (55.92)	BJP	252 (37.28)	126 (18.64)	BSP	14 (2.07)	32 (4.73)

Contd....

Socio-Economic Amenities - Rural

Access to Education Facilities

Particulars	Number of Village (% of Population)				
	Available	Not Available	If Not Available (Distance of Nearest Facility)		
			A	B	C
Govt. Primary School	230 (100)	6 (0)	3 (0)	0 (0)	0 (0)
Private Primary School	64 (44)	172 (56)	0 (0)	0 (0)	0 (0)
Govt. Middle School	129 (79)	107 (21)	64 (12)	27 (6)	0 (0)
Private Middle School	34 (30)	202 (70)	0 (0)	0 (0)	0 (0)
Govt. Secondary School	8 (7)	228 (93)	81 (29)	74 (26)	33 (11)
Private Secondary School	10 (14)	226 (86)	2 (1)	6 (2)	0 (0)
Govt. Senior Secondary School	9 (12)	227 (88)	59 (23)	92 (36)	53 (19)
Private Senior Secondary School	2 (3)	234 (97)	0 (0)	0 (0)	0 (0)
Govt. Arts and Science Degree College	1 (2)	235 (98)	12 (3)	22 (11)	154 (63)
Private Arts and Science Degree College	0 (0)	236 (100)	0 (0)	0 (0)	0 (0)
Govt. Engineering College	0 (0)	236 (100)	0 (0)	0 (0)	124 (50)
Private Engineering College	0 (0)	236 (100)	0 (0)	0 (0)	94 (40)
Govt. Medicine College	0 (0)	236 (100)	0 (0)	0 (0)	201 (88)
Private Medicine College	0 (0)	236 (100)	0 (0)	0 (0)	0 (0)
Govt. Management Institute	0 (0)	236 (100)	0 (0)	0 (0)	136 (54)
Private Management Institute	0 (0)	236 (100)	0 (0)	0 (0)	0 (0)
Govt. Polytechnic	0 (0)	236 (100)	0 (0)	0 (0)	233 (100)
Private Polytechnic	0 (0)	236 (100)	0 (0)	0 (0)	0 (0)
Govt. Vocational Training School/ITI	0 (0)	236 (100)	4 (0)	25 (11)	204 (88)
Private Vocational Training School/ITI	0 (0)	236 (100)	0 (0)	0 (0)	0 (0)
Govt. Non Formal Training Centre	0 (0)	236 (100)	3 (1)	1 (1)	226 (95)
Private Non Formal Training Centre	0 (0)	236 (100)	0 (0)	0 (0)	0 (0)
Govt. School For Disabled	0 (0)	236 (100)	0 (0)	0 (0)	176 (77)
Private School For Disabled	0 (0)	236 (100)	0 (0)	0 (0)	5 (1)
Government Others	0 (0)	236 (100)	0 (0)	0 (0)	236 (100)
Private Others	0 (0)	236 (100)	0 (0)	0 (0)	0 (0)

Note : Distance A : Less than 5 km; B : Between 5-10 km; C : 10+ km.; Source : Data Analysis is based on 2011 Census.

DISCLAIMER

The Terms of Use and Disclaimer of Datanet India Private Limited (hereinafter referred to as "Datanet") for use of this analysis report of **Sonkatch Assembly Constituency (Sonkatch Vidhan Sabha)** :-

1. **Assembly Factbook™** is a Registered Trade Mark owned by Datanet.
2. All the maps are sketched and graphical representation only and have not been drawn to the scale and also not to represent the actual geographical area or boundary of the unit.
3. The data for the aforesaid analysis is based on authentic sources and has been culled from the various publications of Census, CSO and NSSO for district and block level data, various central and state government departments, Central & State Elections Commissions and the concerned Returning Officers' releases, Electoral Rolls, Election results and allied publications, internal assessment, surveys, estimates and analysis. Therefore, certain adjustment of data at micro level may have been done to arrive closer to the macro data.
4. Data have been provided on an "As Is" and "As AVAILABLE" basis
5. The colours shown in the maps or diagram and charts of a particular party, alliance or AC are indicative and do not represent them.
6. This publication which includes maps, sheets, graphs and data would be the property under copyright of Datanet only. The user may use these for its internal study, analysis and research purposes. It's public display, re-selling or any commercial uses by the user are not allowed.
7. Datanet has taken due care and caution in compilation and processing of data and allied information, but does not guarantee the accuracy, adequacy or completeness of any information/analysis and will be not responsible for any errors or omissions or for the results obtained from the use of such information/analysis.
8. All the contents for the publication have been culled from various authentic sources and Datanet reasonably believes such sources to be reliable, but does not make any representations, express or implied as to the accuracy or fitness of use of such information. The information or contents of the information/analysis do not constitute advice and should not be relied upon in making (or refraining from making) any decision. Any reliance placed upon the information provided by Datanet is the sole responsibility and strictly at the user's risk.
9. In no event will Datanet be liable for any damages (including, without limitation, damages for loss of business projects, or loss of profits) arising in contract, tort or otherwise from the use of or inability to use any of its contents, or from any action taken (or refrained from being taken) as a result of using the analysis or any of its contents. Datanet its directors, owners, editors, officials, employees, distributor and agents or any associate will not be liable for any errors in the information contained or any consequences arising from the use of the contents of the provided information/analysis.
10. If any provision of these terms and conditions is held invalid or illegal or unenforceable for any reason by any court of competent jurisdiction, such provision shall be severed and the remainder of provisions of the terms and conditions shall continue in full force and effect as if the Term of Use had been executed with the invalid, illegal or unenforceable provision eliminated.
11. If there are any discrepancies in the information provided, please bring it to attention of Datanet for suitable rectification measures.

Buy Online This Complete Book At
Datanet India eBooks Store

www.indiastatpublications.com

or go directly at

[http://www.indiastatpublications.com/
Assembly_factbook/Madhya_Pradesh/Dewas/ Sonkatch](http://www.indiastatpublications.com/Assembly_factbook/Madhya_Pradesh/Dewas/Sonkatch)

 **india**stat**elections**

