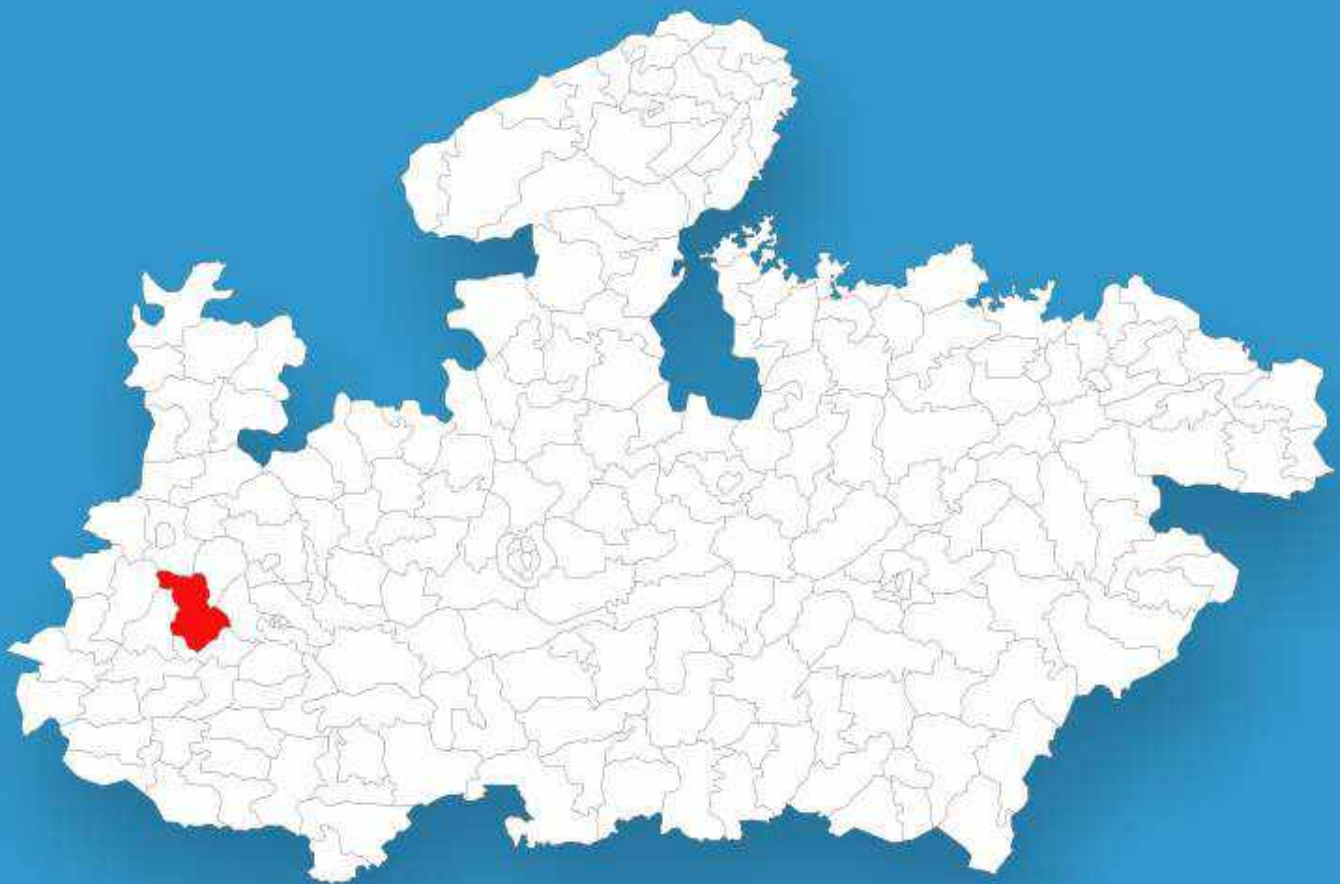




Madhya Pradesh

Assembly Factbook™

Badnawar Assembly Constituency



Key Electoral Data of Badnawar
Assembly Constituency (Vidhan Sabha)

Madhya Pradesh
Assembly FactbookTM

Badnawar Assembly Constituency



Badnawar Vidhan Sabha

Editor & Director

Dr. R.K. Thukral

Research Editor

Dr. Shafeeq Rahman

Compiled, Researched and Published by Datanet India Pvt. Ltd.

D-100, 1st Floor,

Okhla Industrial Area, Phase-I,
New Delhi- 110020.

Ph.: 91-11- 43580781-84

Email : support@indiastatpublications.com

Website : www.indiastatelections.com

Online Book Store :

www.indiastatpublications.com

Report No. : AFB/MP-202-0125

ISBN : 978-93-87165-01-4

First Edition : January, 2018

Eighth Updated Edition : January, 2025

Price : Rs. 11500/-

US\$ 310

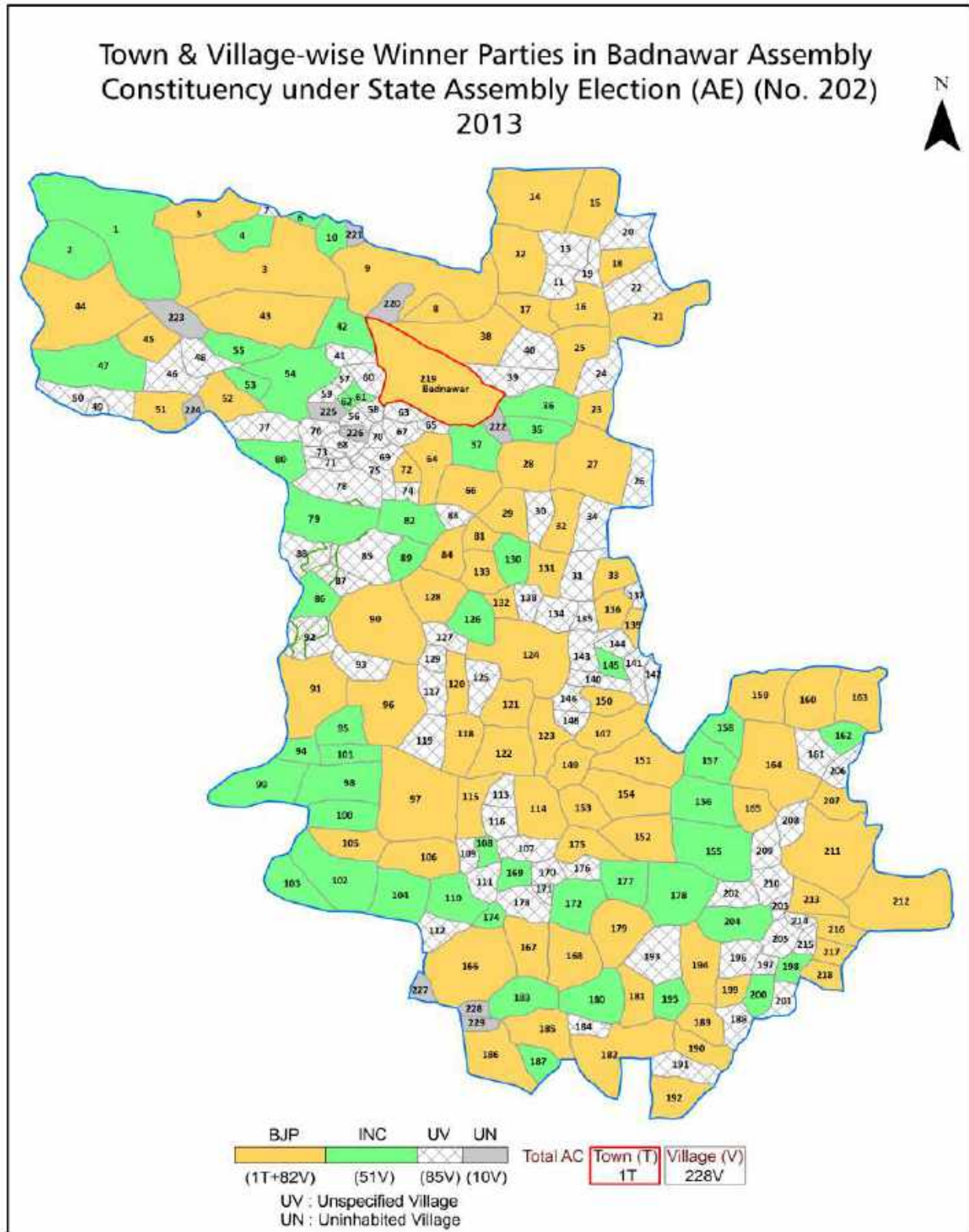
© Datanet India Pvt. Ltd.

All rights reserved. No part of this book may be reproduced, stored in a retrieval system or transmitted in any form or by any means, mechanical photocopying, photographing, scanning, recording or otherwise without the prior written permission of the publisher. Please refer to Disclaimer at page no. 207 for the use of this publication.

Printed in India

No.	Particulars	Page No.
	Introduction	
1	Assembly Constituency - (Vidhan Sabha) at a Glance Features of Assembly as per Delimitation Commission of India (2008)	1-2
	Location and Political Maps	
2	Location Map Boundaries of Assembly Constituency - (Vidhan Sabha in District Boundaries of Assembly Constituency under Parliamentary Constituency - (Lok Sabha) Town & Village-wise Winner Parties- 2024, 2023, 2019, 2018, 2014, 2013, 2009 and 2008	3-11
	Administrative Setup (2011)	
3	District Sub-district Towns Villages Inhabited Villages Uninhabited Villages Village Panchayat Intermediate Panchayat	12-23
	Demographics (2011)	
4	Population Households Rural/Urban Population Towns and Villages by Population Size Sex Ratio (Total & 0-6 Years) Religious Population Social Population Literacy Rate	24-25
	Electoral Features	
5	Important Dates of Last Elections Held Electors by Gender Service Electors Voters Voters Turnout Polling Stations & Average Number of Electors per Polling Station Electors by Age Group Present Elected Representatives	26-31
	Historical Summary Election Results	
6	Vote Share of Major Parties Winning Margin (Number & Percentage Polarity of Parties Summary Result of Assembly Segment of Parliamentary Elections 2024, 2019, 2014, 2009, 2004 and 1999 Summary Result of Assembly Elections 2023, 2018, 2013, 2008, 2003, 1998, 1993, 1990, 1985, 1980, 1977, 1972, 1967, 1962 and 1957	32-54
	Polling Station Level Election Results	
7	Name and Number of Polling Station 2024, 2023, 2019, 2018, 2014, 2013, 2009 and 2008 Polling Station-wise Electors, Voters & Voters Turnout 2024, 2023, 2019, 2018, 2014, 2013, 2009 and 2008 Polling Station wise Elections Results 2024, 2023, 2019, 2018, 2014, 2013, 2009 and 2008	55-186
	Share of Assembly Constituency	
8	Share of Assembly Constituency - (Vidhan Sabha) in State, District and Parliamentary Constituency - (Lok Sabha)	187
	Socio-Economic Amenities (2011)	
9	Access to Administrative Units Agricultural, Manufacturing and Industrial Commodities Demographic Indicators Education Health & Manpower Drinking Water Supply Sanitation Entertainment and Recreations Infrastructure Power Food Allocation Distribution and Marketing of Agriculture Commodities Infrastructure Transport and Road Infrastructure Communication Banking and Financial Services Land Use Irrigation Source	189-202
10	Abbreviation & Sources	204-205
11	Disclaimer	207

Location & Political Map



Administrative Setup

List of Village Panchayat & Intermediate Panchayat (Block) Name - 2011

Village Name	Village Panchayat Name	Intermediate Panchayat Name
Ajanya Khedi	Hanumantya	Badnawar
Akoliya	Sambhar	Dhar
Amodiya	Semalya	Badnawar
Anarad	Anarad	Dhar
Antrai	Antrai	Dhar
Babarda	Babarda	Badnawar
Badodiya	Lohari Bujurg	Dhar
Badwai	Mousar	Badnawar
Bagditaj	Bagditaj	Dhar
Bakhatgarh	Bakhatgarh	Badnawar
Bakhatpura	Bakhatpura	Badnawar
Baloda	Baloda	Badnawar
Baloda Buzurg	Rampur	Dhar
Bamakhedi	Saktali	Badnawar
Bamanda Kalan	Bamanda Kala	Badnawar
Bamanda Khurd	Dattigara	Badnawar
Bamansuta	Panchakwasa	Badnawar
Bamanya Rundi	Hanumantya	Badnawar
Bankurli	Khadi	Dhar
Barodiya	Diwanya	Badnawar
Batwadiya Kalan	Manglya	Badnawar
Batwadiya Khurd	Nindwaniya	Badnawar
Bawadiya	Hanumantya	Badnawar
Beganda	-	Badnawar
Beganda	Khairwas	Badnawar
Berchha	Berchha	Dhar
Bhat Bamanda	Bhatbamanda	Badnawar
Bhat Khareli	Paduniya	Badnawar
Bhensola	Bhainsola	Badnawar

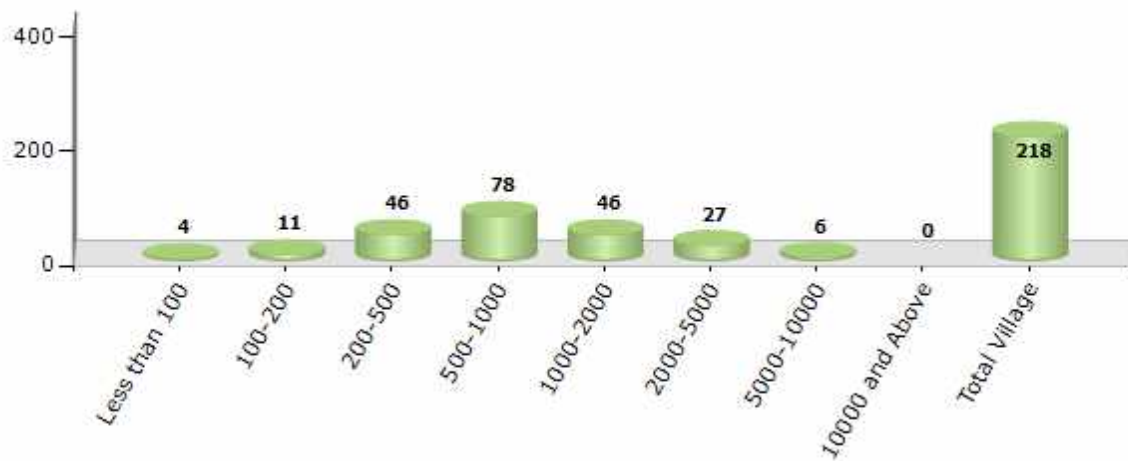
Contd....

Demographics

Number of Villages by Population Size - 2011

Less than 100	100-200	200-500	500-1000	1000-2000	2000-5000	5000-10000	10000 and Above	Total Village
4	11	46	78	46	27	6	0	218

Number of Villages by Population Size - 2011



Number of Towns by Population Size - 2011

Less than 4999	5000-9999	10000-19999	20000-49999	50000-99999	100000 and Above	Total Town
0	0	0	1	0	0	1

Number of Towns by Population Size - 2011

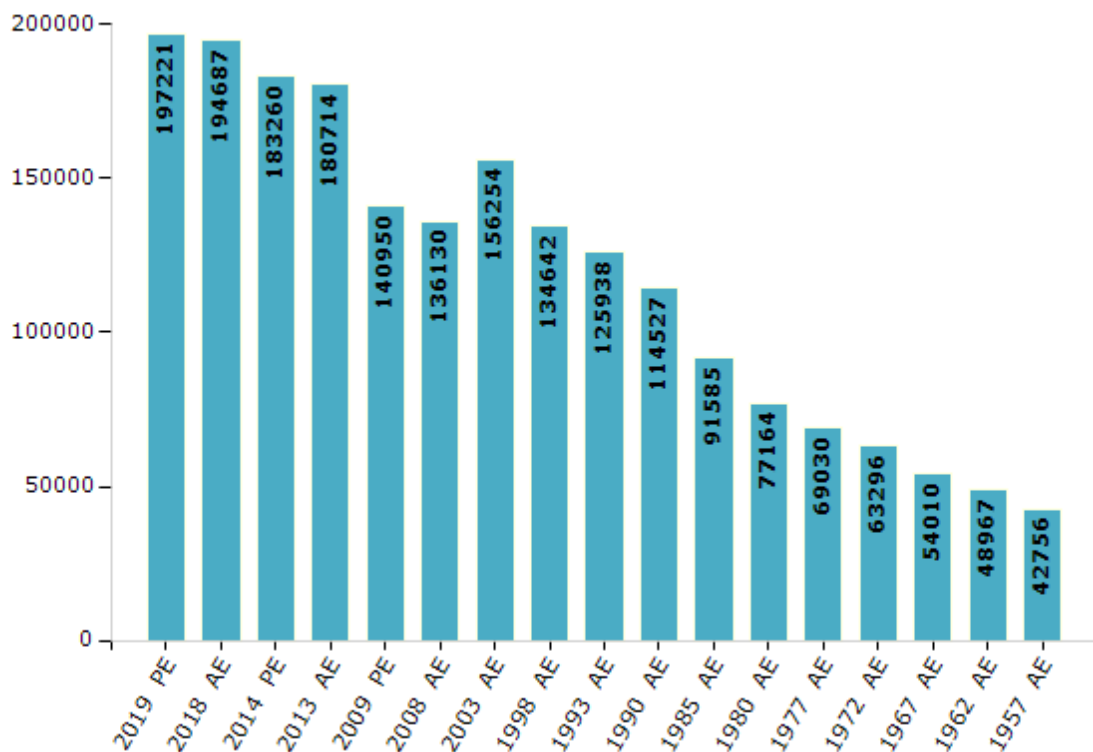


Electoral Features

Electors by Male & Female

Year	Male	Female	Others	Total	Year	Male	Female	Others	Total
2019 PE	99197	98022	2	197221	1993 AE	63315	62623	-	125938
2018 AE	97877	96810	0	194687	1990 AE	57791	56736	-	114527
2014 PE	92484	90776	0	183260	1985 AE	45767	45818	-	91585
2013 AE	91205	89509	0	180714	1980 AE	38394	38770	-	77164
2009 PE	71633	69317	-	140950	1977 AE	34475	34555	-	69030
2008 AE	68874	67256	-	136130	1972 AE	32538	30758	-	63296
2004 PE	-	-	-	-	1967 AE	-	-	-	54010
2003 AE	78022	78232	-	156254	1962 AE	-	-	-	48967
1999 PE	-	-	-	-	1957 AE	-	-	-	42756
1998 AE	67532	67110	-	134642	1952 AE	-	-	-	-

Number of Electors

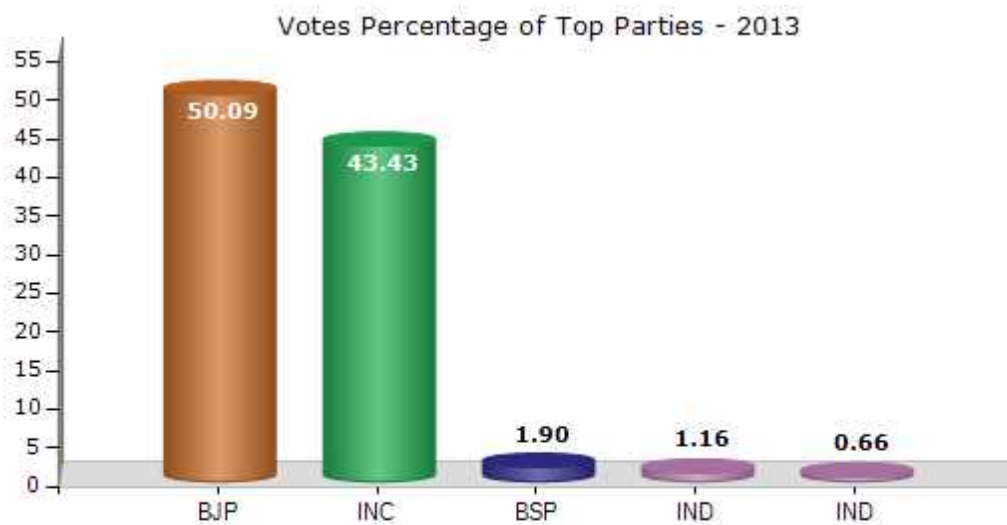


Note : AE : Assembly Election, PE : Assembly Segment of Parliamentary Election

Historical Summary Election Results

Summary Result of Assembly Election - 2013

Candidate Name	Party	Votes	Votes %
Bhanvarsingh Shekhawat	BJP	73738	50.09
Rajvardhansingh Preamsingh Dattigaon	INC	63926	43.43
Tulsiram Patidar	BSP	2790	1.9
Ishwarsingh Shankarsingh Dodiya	IND	1704	1.16
Shersingh	IND	976	0.66
Madan Doliya "Khedi" Bidwal	IND	831	0.56
Dilip Kailashchandra Patidar	IND	735	0.5
	NOTA	2504	1.7



Polling Station Level Election Results

Number and Name of Polling Stations (PS) (2018)

Number of Polling Stations	Name of Polling Stations	Number of Polling Stations	Name of Polling Stations
1	Madhyamik Vidyalay Ka Naya Bhawan Borda	22	Middle School Semkheda
2	Prathamik Vidyalay Lampata (Borda) Borda	23	Prathamik Vidyalay Dharsikheda
3	Madhyamik Vidyalay Bordi	24	Middal School Dharshikheda
4	Naven Prathamek Vedthaylay Tankaripada	25	M.V.Gundikheda Mungela
5	Prathamik Vidyalay Jabda	26	M.V.Gundikheda
6	Govt P School Piplipada Jabda	27	Gram Panchayat Bhawan Lilikhedi
7	Prathamik Vidyalay Karanpura	28	Gram Panchayat Bhawan Lilikhedi Baldipada
8	Prathmek Vidaylay Ukgjkheda Naharkheda	29	Prathamek Vedaylay Khardeya
9	Govt P School Piplipada Rupakheda	30	Madhyamik Vidyalay Bakhatpura
10	S U M S North Side Rupakheda	31	Madhyamik Vidyalay Sandla
11	Tilagara Ma.V.Ka Uttaribhag	32	Kanya Prathamik Vidyalay Sandala
12	Tilagara Ma.V.Ka Uttaribhag	33	Govt P School Piplipada
13	Tilgarama.V.Ka Pashchimibhag	34	Partahmek Vedhayalay Bhararunde
14	Tilgarama.V.Ka Pashchimibhag	35	Prathamik Vidyalay Undavapada Bada
15	Ma. V. Tilgara Ka Dakshini Bhag Tilgara	36	Gram Pachayat Bhawan Multhan
16	Madhyamik Vidyalaya Dotriya	37	Kanya Madhyamik Vidyalay Ka Madhy Bhag Multhan
17	Madhyamik Vidyalay Ka Purana Bhawan Dotriya	38	Kanya Madhyamik Vidyalay Ka Madhy Bhag Multhan
18	Prathamik Vidyalay Jhikali Dotriya	39	Govt Middle School Extra Room Multhan
19	Madhyamik Vidyalay Ka Purvi Bhag Bhainsola	40	Prathamik Vidyalay Bhuvanikheda
20	Madhyamik Vidyalay Ka Purvi Bhag Bhainsola	41	Prathamik Vidyalay Khairwas
21	Madhyamik Vidyalay Ka Pashchimi Bhag Baisola	42	Madhyamik Vidyalay Dhamana

Contd....

Polling Station Level Election Results

Polling Station-wise Votes Secured by Overall Top Five Parties in Badnawar Assembly in Assembly Election (AE) under Dhar Parliamentary Constituency in Madhya Pradesh (2018)

Number of Polling Station	Winner - Rajvardhan Singh - Preamsingh Dattigaw (INC)	Runner-up - Bhanwarsingh Shekhawat (BJP)	3rd - Rajesh Agrawal (IND)	4th - Vikram Solanki (GGP)	5th - Samrath Kashyap Dharsikheda (BSP)	NOTA	Other	Total Votes Secured
36	268	286	227	5	1	7	2	796
37	247	285	182	11	8	15	7	755
38	228	91	165	1	7	13	1	506
39	355	185	170	7	20	12	9	758
40	458	144	397	5	13	11	4	1032
41	364	47	160	27	9	6	5	618
42	359	149	281	7	7	15	11	829
43	402	120	201	2	15	8	11	759
44	517	157	258	3	4	11	4	954
45	308	47	320	0	7	9	4	695
46	339	29	290	0	11	10	5	684
47	290	251	99	11	7	7	4	669
48	326	96	232	26	10	21	2	713
49	196	188	14	20	4	14	4	440
50	329	64	35	7	10	3	2	450
51	515	152	277	2	11	16	17	990
52	189	50	358	1	6	8	6	618
53	244	60	237	0	8	12	6	567
54	244	199	54	11	4	5	3	520
55	404	198	220	58	6	17	44	947
56	338	185	349	109	6	16	8	1011
57	425	179	288	22	9	20	8	951
58	192	30	145	9	5	8	2	391
59	209	114	192	82	3	15	11	626
60	132	163	339	0	2	8	12	656
61	258	123	236	31	8	11	3	670
62	77	126	254	0	0	13	0	470
63	103	161	154	1	0	7	1	427
64	137	261	316	3	2	10	3	732
65	218	133	220	43	0	13	9	636
66	138	251	486	3	4	25	6	913
67	89	166	272	7	3	4	5	546
68	180	122	220	8	10	7	20	567
69	228	130	186	0	0	4	19	567
70	84	143	312	1	0	7	2	549

Contd....

Polling Station Level Election Results

Winner, Runner-up and 3rd Party Position & Winning Margin According to Polling Stations in Badnawar Assembly in Assembly Election (AE) under Dhar Parliamentary Constituency in Madhya Pradesh (2018)

Polling Station Number	Winner Party	Winner Votes (%)	Runner-up Party	Runner-up Votes (%)	Winning Margin Votes (%)	Third Party	Third Party Votes (%)	Other Votes (%)
67	IND (RA)	272 (49.82)	BJP	166 (30.4)	106 (19.42)	INC	89 (16.3)	19 (3.48)
68	IND (RA)	220 (38.8)	INC	180 (31.75)	40 (7.05)	BJP	122 (21.52)	45 (7.94)
69	INC	228 (40.21)	IND (RA)	186 (32.8)	42 (7.41)	BJP	130 (22.93)	23 (4.06)
70	IND (RA)	312 (56.83)	BJP	143 (26.05)	169 (30.78)	INC	84 (15.3)	10 (1.82)
71	IND (RA)	341 (39.42)	INC	285 (32.95)	56 (6.47)	BJP	177 (20.46)	62 (7.17)
72	IND (RA)	253 (57.63)	BJP	91 (20.73)	162 (36.9)	INC	81 (18.45)	14 (3.19)
73	INC	278 (44.98)	IND (RA)	221 (35.76)	57 (9.22)	BJP	112 (18.12)	7 (1.13)
74	INC	585 (74.33)	BJP	99 (12.58)	486 (61.75)	IND (RA)	95 (12.07)	8 (1.02)
75	INC	208 (54.17)	IND (RA)	107 (27.86)	101 (26.31)	BJP	67 (17.45)	2 (0.52)
76	IND (RA)	301 (36.66)	INC	270 (32.89)	31 (3.77)	BJP	230 (28.01)	20 (2.44)
77	IND (RA)	127 (45.04)	INC	122 (43.26)	5 (1.78)	BJP	26 (9.22)	7 (2.48)
78	INC	220 (40.07)	BJP	152 (27.69)	68 (12.38)	IND (RA)	145 (26.41)	32 (5.83)
79	INC	354 (55.57)	IND (RA)	172 (27)	182 (28.57)	BJP	82 (12.87)	29 (4.55)
80	IND (RA)	190 (45.13)	INC	145 (34.44)	45 (10.69)	BJP	70 (16.63)	16 (3.8)
81	INC	345 (54.08)	IND (RA)	195 (30.56)	150 (23.52)	BJP	40 (6.27)	58 (9.09)
82	INC	293 (54.06)	GGP	87 (16.05)	206 (38.01)	BJP	85 (15.68)	77 (14.21)
83	INC	286 (40.4)	IND (RA)	150 (21.19)	136 (19.21)	GGP	148 (20.9)	124 (17.51)
84	INC	172 (43.22)	IND (RA)	106 (26.63)	66 (16.59)	BJP	94 (23.62)	26 (6.53)
85	INC	570 (70.98)	BJP	113 (14.07)	457 (56.91)	IND (RA)	87 (10.83)	33 (4.11)
86	INC	240 (48.48)	IND (RA)	116 (23.43)	124 (25.05)	BJP	85 (17.17)	54 (10.91)
87	INC	385 (84.43)	IND (RA)	25 (5.48)	360 (78.95)	BJP	19 (4.17)	27 (5.92)
88	INC	588 (70.59)	IND (RA)	143 (17.17)	445 (53.42)	GGP	34 (4.08)	68 (8.16)
89	INC	254 (57.47)	BJP	121 (27.38)	133 (30.09)	IND (RA)	44 (9.95)	23 (5.2)
90	INC	313 (86.7)	BJP	17 (4.71)	296 (81.99)	BSP	13 (3.6)	18 (4.99)
91	INC	659 (64.11)	BJP	225 (21.89)	434 (42.22)	GGP	47 (4.57)	97 (9.44)
92	INC	381 (62.77)	IND (RA)	107 (17.63)	274 (45.14)	BJP	92 (15.16)	27 (4.45)
93	INC	466 (71.36)	IND (RA)	85 (13.02)	381 (58.34)	BJP	58 (8.88)	44 (6.74)
94	INC	451 (61.95)	IND (RA)	153 (21.02)	298 (40.93)	BJP	65 (8.93)	59 (8.1)
95	INC	565 (80.14)	BJP	80 (11.35)	485 (68.79)	IND (RA)	27 (3.83)	33 (4.68)
96	INC	287 (38.37)	IND (RA)	259 (34.63)	28 (3.74)	BJP	104 (13.9)	98 (13.1)
97	INC	371 (84.7)	BJP	17 (3.88)	354 (80.82)	BSP	17 (3.88)	33 (7.53)
98	INC	592 (70.48)	IND (RA)	89 (10.6)	503 (59.88)	BJP	81 (9.64)	78 (9.29)
99	BJP	156 (35.21)	IND (RA)	144 (32.51)	12 (2.7)	INC	81 (18.28)	62 (14)

Contd....

Socio-Economic Amenities - Rural

Access to Education Facilities

Particulars	Number of Village (% of Population)				
	Available	Not Available	If Not Available (Distance of Nearest Facility)		
			A	B	C
Govt. Primary School	204 (99)	14 (1)	8 (0)	4 (0)	0 (0)
Private Primary School	29 (27)	189 (73)	0 (0)	0 (0)	0 (0)
Govt. Middle School	95 (75)	123 (25)	78 (17)	34 (6)	1 (0)
Private Middle School	21 (27)	197 (73)	0 (0)	0 (0)	0 (0)
Govt. Secondary School	20 (32)	198 (68)	63 (20)	99 (34)	28 (11)
Private Secondary School	5 (9)	213 (91)	2 (1)	0 (0)	1 (0)
Govt. Senior Secondary School	13 (24)	205 (76)	45 (17)	99 (33)	51 (22)
Private Senior Secondary School	2 (3)	216 (97)	1 (0)	0 (0)	1 (0)
Govt. Arts and Science Degree College	1 (1)	217 (99)	7 (3)	32 (14)	177 (82)
Private Arts and Science Degree College	0 (0)	218 (100)	0 (0)	0 (0)	0 (0)
Govt. Engineering College	0 (0)	218 (100)	0 (0)	1 (1)	205 (93)
Private Engineering College	0 (0)	218 (100)	0 (0)	0 (0)	11 (6)
Govt. Medicine College	0 (0)	218 (100)	0 (0)	0 (0)	205 (94)
Private Medicine College	0 (0)	218 (100)	0 (0)	0 (0)	0 (0)
Govt. Management Institute	0 (0)	218 (100)	0 (0)	1 (1)	207 (95)
Private Management Institute	0 (0)	218 (100)	0 (0)	0 (0)	8 (4)
Govt. Polytechnic	0 (0)	218 (100)	0 (0)	8 (3)	210 (97)
Private Polytechnic	0 (0)	218 (100)	0 (0)	0 (0)	0 (0)
Govt. Vocational Training School/ITI	0 (0)	218 (100)	0 (0)	7 (3)	209 (95)
Private Vocational Training School/ITI	0 (0)	218 (100)	0 (0)	0 (0)	2 (3)
Govt. Non Formal Training Centre	0 (0)	218 (100)	0 (0)	3 (1)	180 (83)
Private Non Formal Training Centre	0 (0)	218 (100)	0 (0)	3 (1)	32 (15)
Govt. School For Disabled	0 (0)	218 (100)	1 (0)	3 (1)	171 (77)
Private School For Disabled	0 (0)	218 (100)	0 (0)	3 (1)	9 (5)
Government Others	0 (0)	218 (100)	0 (0)	0 (0)	3 (1)
Private Others	0 (0)	218 (100)	0 (0)	0 (0)	0 (0)

Note : Distance A : Less than 5 km; B : Between 5-10 km; C : 10+ km.; Source : Data Analysis is based on 2011 Census.

DISCLAIMER

The Terms of Use and Disclaimer of Datanet India Private Limited (hereinafter referred to as "Datanet") for use of this analysis report of **Badnawar Assembly Constituency (Badnawar Vidhan Sabha)** :-

1. **Assembly Factbook™** is a Registered Trade Mark owned by Datanet.
2. All the maps are sketched and graphical representation only and have not been drawn to the scale and also not to represent the actual geographical area or boundary of the unit.
3. The data for the aforesaid analysis is based on authentic sources and has been culled from the various publications of Census, CSO and NSSO for district and block level data, various central and state government departments, Central & State Elections Commissions and the concerned Returning Officers' releases, Electoral Rolls, Election results and allied publications, internal assessment, surveys, estimates and analysis. Therefore, certain adjustment of data at micro level may have been done to arrive closer to the macro data.
4. Data have been provided on an "As Is" and "As AVAILABLE" basis
5. The colours shown in the maps or diagram and charts of a particular party, alliance or AC are indicative and do not represent them.
6. This publication which includes maps, sheets, graphs and data would be the property under copyright of Datanet only. The user may use these for its internal study, analysis and research purposes. It's public display, re-selling or any commercial uses by the user are not allowed.
7. Datanet has taken due care and caution in compilation and processing of data and allied information, but does not guarantee the accuracy, adequacy or completeness of any information/analysis and will be not responsible for any errors or omissions or for the results obtained from the use of such information/analysis.
8. All the contents for the publication have been culled from various authentic sources and Datanet reasonably believes such sources to be reliable, but does not make any representations, express or implied as to the accuracy or fitness of use of such information. The information or contents of the information/analysis do not constitute advice and should not be relied upon in making (or refraining from making) any decision. Any reliance placed upon the information provided by Datanet is the sole responsibility and strictly at the user's risk.
9. In no event will Datanet be liable for any damages (including, without limitation, damages for loss of business projects, or loss of profits) arising in contract, tort or otherwise from the use of or inability to use any of its contents, or from any action taken (or refrained from being taken) as a result of using the analysis or any of its contents. Datanet its directors, owners, editors, officials, employees, distributor and agents or any associate will not be liable for any errors in the information contained or any consequences arising from the use of the contents of the provided information/analysis.
10. If any provision of these terms and conditions is held invalid or illegal or unenforceable for any reason by any court of competent jurisdiction, such provision shall be severed and the remainder of provisions of the terms and conditions shall continue in full force and effect as if the Term of Use had been executed with the invalid, illegal or unenforceable provision eliminated.
11. If there are any discrepancies in the information provided, please bring it to attention of Datanet for suitable rectification measures.

Buy Online This Complete Book At
Datanet India eBooks Store

www.indiastatpublications.com

or go directly at

[http://www.indiastatpublications.com/
Assembly_factbook/Madhya_Pradesh/Dhar/ Badnawar](http://www.indiastatpublications.com/Assembly_factbook/Madhya_Pradesh/Dhar/Badnawar)

 **india**stat**elections**

