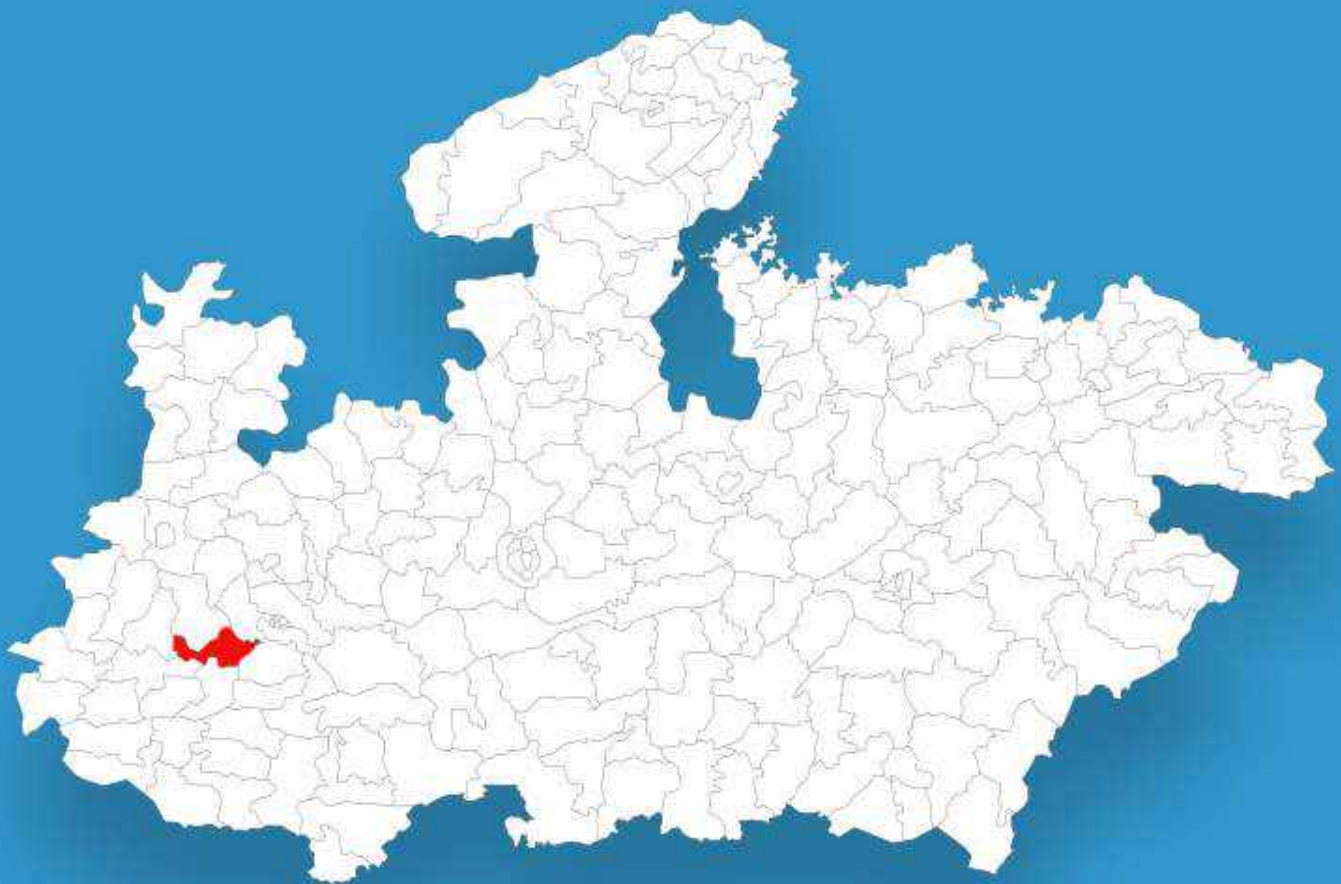




Madhya Pradesh

Assembly Factbook™

Dhar Assembly Constituency



Key Electoral Data of Dhar
Assembly Constituency (Vidhan Sabha)

Madhya Pradesh
Assembly FactbookTM

Dhar Assembly Constituency



Dhar Vidhan Sabha

Editor & Director

Dr. R.K. Thukral

Research Editor

Dr. Shafeeq Rahman

Compiled, Researched and Published by Datanet India Pvt. Ltd.

D-100, 1st Floor,

Okhla Industrial Area, Phase-I,
New Delhi- 110020.

Ph.: 91-11- 43580781-84

Email : support@indiaatpublications.com

Website : www.indiastatelections.com

Online Book Store :

www.indiaatpublications.com

Report No. : AFB/MP-201-0125

ISBN : 978-93-87165-52-6

First Edition : January, 2018

Eighth Updated Edition : January, 2025

Price : Rs. 11500/-

US\$ 310

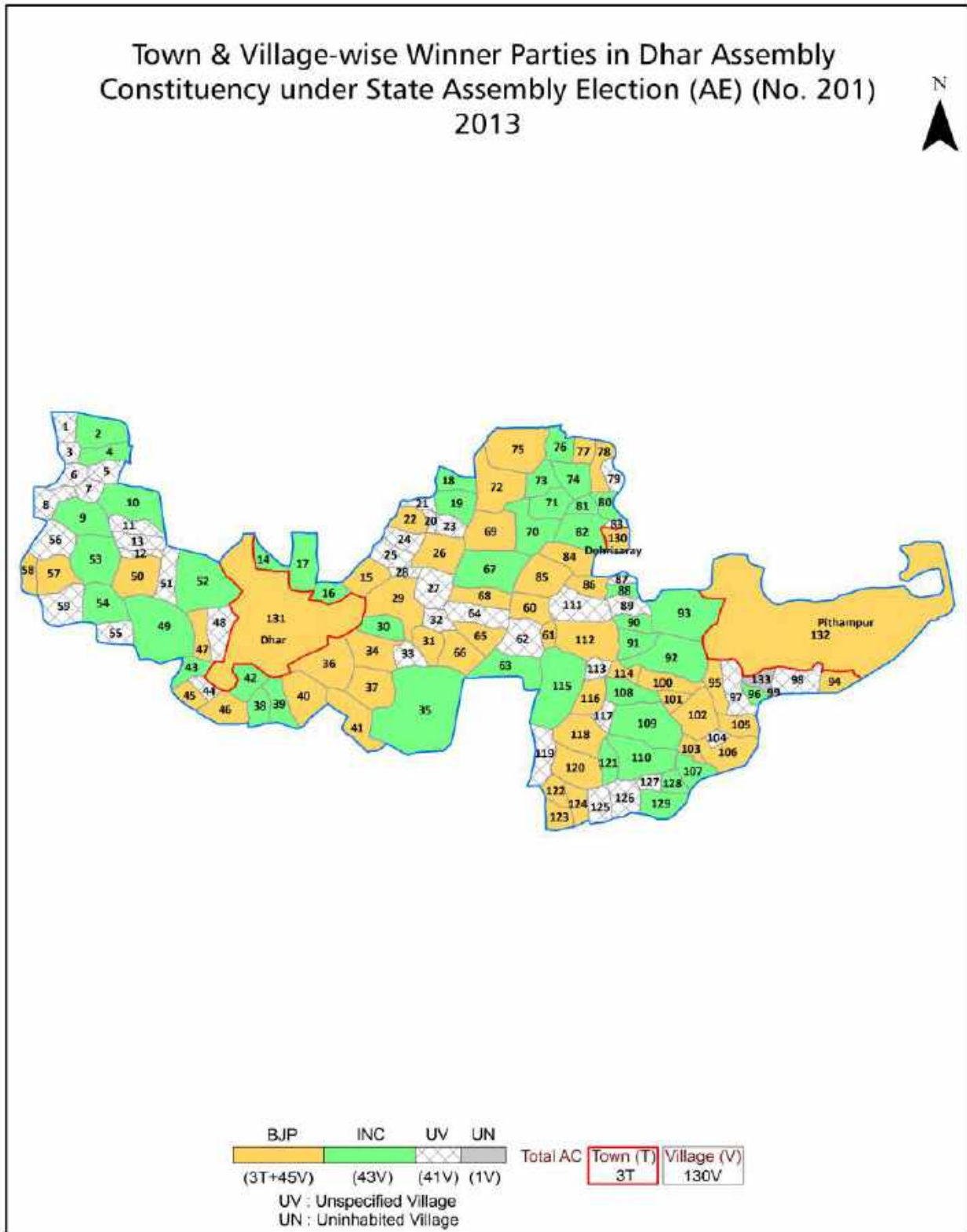
© Datanet India Pvt. Ltd.

All rights reserved. No part of this book may be reproduced, stored in a retrieval system or transmitted in any form or by any means, mechanical photocopying, photographing, scanning, recording or otherwise without the prior written permission of the publisher. Please refer to Disclaimer at page no. 237 for the use of this publication.

Printed in India

No.	Particulars	Page No.
	Introduction	
1	Assembly Constituency - (Vidhan Sabha) at a Glance Features of Assembly as per Delimitation Commission of India (2008)	1-2
	Location and Political Maps	
2	Location Map Boundaries of Assembly Constituency - (Vidhan Sabha in District Boundaries of Assembly Constituency under Parliamentary Constituency - (Lok Sabha) Town & Village-wise Winner Parties- 2024, 2023, 2019, 2018, 2014, 2013, 2009 and 2008	3-11
	Administrative Setup (2011)	
3	District Sub-district Towns Villages Inhabited Villages Uninhabited Villages Village Panchayat Intermediate Panchayat	12-19
	Demographics (2011)	
4	Population Households Rural/Urban Population Towns and Villages by Population Size Sex Ratio (Total & 0-6 Years) Religious Population Social Population Literacy Rate	20-21
	Electoral Features	
5	Important Dates of Last Elections Held Electors by Gender Service Electors Voters Voters Turnout Polling Stations & Average Number of Electors per Polling Station Electors by Age Group Present Elected Representatives	22-27
	Historical Summary Election Results	
6	Vote Share of Major Parties Winning Margin (Number & Percentage Polarity of Parties Summary Result of Assembly Segment of Parliamentary Elections 2024, 2019, 2014, 2009, 2004 and 1999 Summary Result of Assembly Elections 2023, 2018, 2013, 2008, 2003, 1998, 1993, 1990, 1985, 1980, 1977, 1972, 1967, 1962 and 1957	28-50
	Polling Station Level Election Results	
7	Name and Number of Polling Station 2024, 2023, 2019, 2018, 2014, 2013, 2009 and 2008 Polling Station-wise Electors, Voters & Voters Turnout 2024, 2023, 2019, 2018, 2014, 2013, 2009 and 2008 Polling Station wise Elections Results 2024, 2023, 2019, 2018, 2014, 2013, 2009 and 2008	51-216
	Share of Assembly Constituency	
8	Share of Assembly Constituency - (Vidhan Sabha) in State, District and Parliamentary Constituency - (Lok Sabha)	217
	Socio-Economic Amenities (2011)	
9	Access to Administrative Units Agricultural, Manufacturing and Industrial Commodities Demographic Indicators Education Health & Manpower Drinking Water Supply Sanitation Entertainment and Recreations Infrastructure Power Food Allocation Distribution and Marketing of Agriculture Commodities Infrastructure Transport and Road Infrastructure Communication Banking and Financial Services Land Use Irrigation Source	219-232
10	Abbreviation & Sources	234-235
11	Disclaimer	237

Location & Political Map



Administrative Setup

List of Village Panchayat & Intermediate Panchayat (Block) Name - 2011

Village Name	Village Panchayat Name	Intermediate Panchayat Name
Aabu Khedi	Pipalya	Nalchha
Achana	Achana	Nalchha
Ahirkhedi	Nekpur	Dhar
Ahu	Aahu	Tirla
Akaldunadhar	Ekalduna Digthan	Dhar
Akoda	Akoda	Tirla
Amkheda	Gyanpura	Tirla
Asukhedi	Kunwarsi	Nalchha
Bachhadawada	Bachhadavada	Nalchha
Bachhanpur	Bachhanpur	Nalchha
Badchhapra	Badchhapra	Dhar
Badpipli	Sitapat	Tirla
Bagditurk	Bagditurk	Dhar
Bagdiya	Bagadiya	Tirla
Baggad	Baggad	Dhar
Bagoda	Baksana	Nalchha
Baksana	Baksana	Nalchha
Baloda Khurd	Damanda	Tirla
Banediya	Banediya	Dhar
Bangla	Maharaj Khedi	Nalchha
Baykheda	Baykheda	Dhar
Bheru Pipliya	Naibaroda	Nalchha
Bhicholi	Chambal Baroda	Nalchha
Bhidotakot	Kot Bhidota	Dhar
Bhilkhedi	Silotiya	Nalchha
Billod	Billod	Nalchha
Bodwada Buzurg	Dodhwada	Tirla
Borda	Kharampur	Tirla
Chambal Baroda	Chambal Baroda	Nalchha

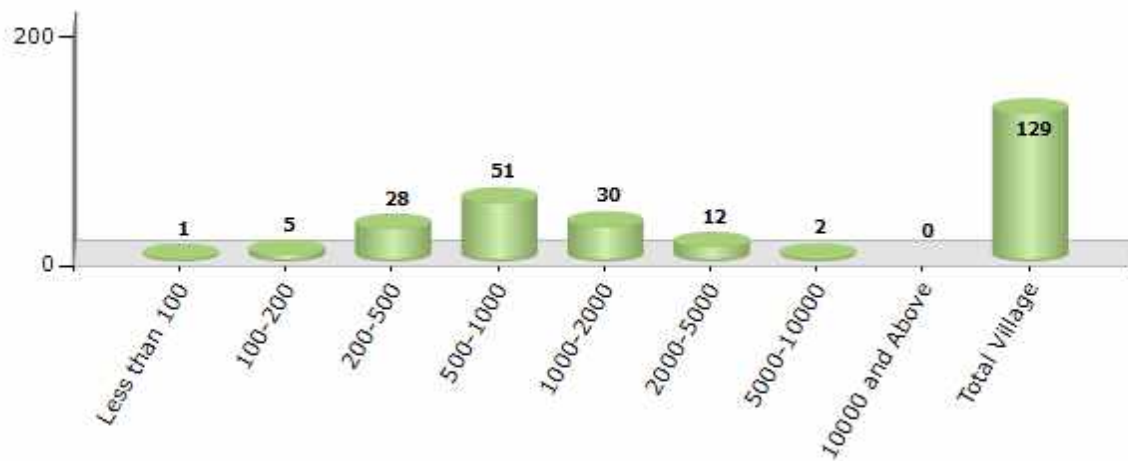
Contd....

Demographics

Number of Villages by Population Size - 2011

Less than 100	100-200	200-500	500-1000	1000-2000	2000-5000	5000-10000	10000 and Above	Total Village
1	5	28	51	30	12	2	0	129

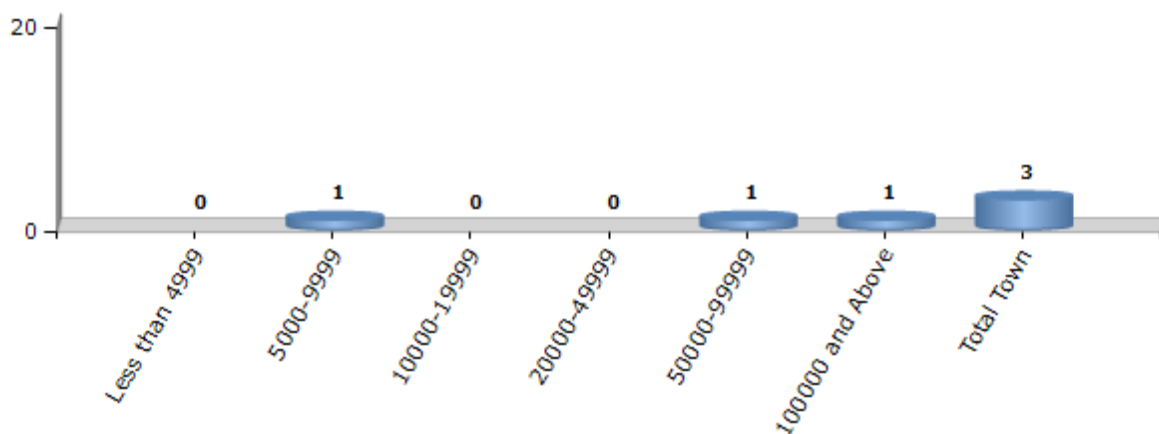
Number of Villages by Population Size - 2011



Number of Towns by Population Size - 2011

Less than 4999	5000-9999	10000-19999	20000-49999	50000-99999	100000 and Above	Total Town
0	1	0	0	1	1	3

Number of Towns by Population Size - 2011

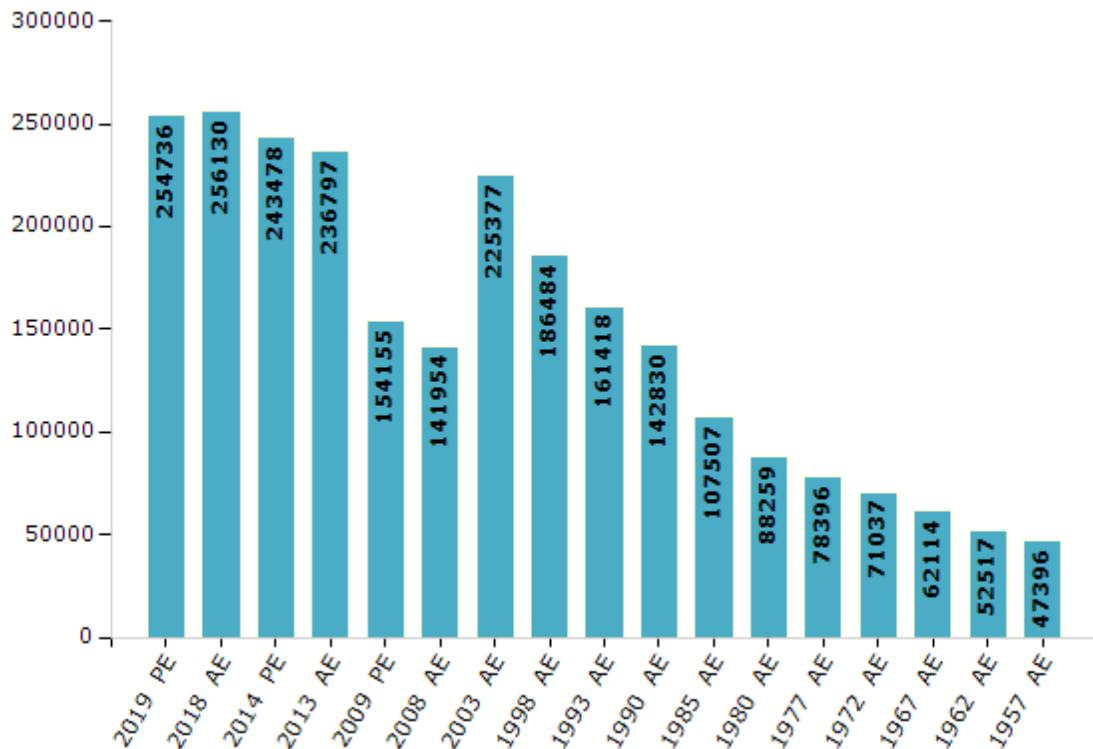


Electoral Features

Electors by Male & Female

Year	Male	Female	Others	Total	Year	Male	Female	Others	Total
2019 PE	135600	119126	10	254736	1993 AE	84411	77007	-	161418
2018 AE	136980	119139	11	256130	1990 AE	73842	68988	-	142830
2014 PE	131630	111837	11	243478	1985 AE	54545	52962	-	107507
2013 AE	128033	108752	12	236797	1980 AE	44558	43701	-	88259
2009 PE	81402	72753	-	154155	1977 AE	40084	38312	-	78396
2008 AE	74588	67366	-	141954	1972 AE	35994	35043	-	71037
2004 PE	-	-	-	-	1967 AE	-	-	-	62114
2003 AE	117028	108349	-	225377	1962 AE	-	-	-	52517
1999 PE	-	-	-	-	1957 AE	-	-	-	47396
1998 AE	98213	88271	-	186484	1952 AE	-	-	-	-

Number of Electors



Note : AE : Assembly Election, PE : Assembly Segment of Parliamentary Election

Historical Summary Election Results

Summary Result of Assembly Election - 2013

Candidate Name	Party	Votes	Votes %
Neena Vikram Verma	BJP	85624	49.59
Kunw. Balmukund Singh Gautam	INC	74142	42.94
Prabhu Rathore	IND	1961	1.14
Naval Kishor Sharma	IND	1960	1.14
Dhannalal Chouhan	BSP	1752	1.01
Sunil Sawant (Bhau)	IND	1730	1
Sandeep Kumar Kanes	IND	1224	0.71
Salam Neta	NCP	791	0.46
Jamila Bee Poorv Parshad	IND	676	0.39
Shyam Mama Thakur	IND	619	0.36
Up Sarpanch Ratan Lal Tailor Sahaab	IND	246	0.14
Rajesh Rathod	IND	214	0.12
Ghanshyam Solanki	IND	143	0.08
Mukesh Ram Singh Parmar	IND	137	0.08
Balu Singh (Balaji)	IND	135	0.08
	NOTA	1295	0.75

Polling Station Level Election Results

Number and Name of Polling Stations (PS) (2018)

Number of Polling Stations	Name of Polling Stations	Number of Polling Stations	Name of Polling Stations
1	M.V.Dhamanda Ka Purbi Bhag	22	S.M.V Chikliya
2	P.V Loharikhur	23	Prathamik Vidyalay Gaynpura
3	Pra. V.Akoda	24	P.V Aamkheda
4	Pra.V. Naya Bhawan Simlavda	25	Pra.V. Mafipura
5	P.V.Khrsoda	26	Primary School Mohanpur Ka Atirict Kasha
6	Ma. V. Ka Uttari Disha Ka Kamara Ahu	27	M.V Mohanpur Atrikt Kakch
7	Ma. V. Ka Uttari Disha Ka Kamara Aahu	28	Pra. V. Khodankhurd
8	Pra.V. Chandwada Ka Atirikat Kaksh	29	Prathamik Vidyalay Himatgad
9	P.V Sindoda Chandwada	30	Anganwadi Bhawan Badpiply
10	Madhyamik Vidyalay Chilur	31	Prathamik Vidyalay Sitapart
11	Middle School Nayapura Nadanvasa	32	Govt. Ma.Vi. Bhawan Ke Pichhe Ka Bhag Padalya
12	Prathamik Vidyalay Nandankheda	33	Govt. Ma.Vi. Bhawan Ke Pichhe Ka Bhag Padalya
13	P.V.Bodhwada Bujurg Me Atirict Kasha	34	Pra. V. Ka Dakshini Bhag Bagadiya
14	P.V Hajratpur	35	Prathamik Vidyalay Delami
15	K. Ma. V. Ka Purvi Bhag Janapad Panchayat Parisar Tirla	36	Govt High School Dhar Ghodachopati Ka Kaksh Krmank 3
16	P.V Tirla Ka Madhyabhag	37	Govt.Girls High H Sc. U M School Dhar Ghoda Chopti Ka Kach Kramank 2
17	K. Ma. V. Tirla Ka West Bhag Janapad Panchayat Parisar	38	Govt High School Krmank 2 Dhar Ka New Bilding Ka Purvi Kaksh
18	P.V Premnagar Tirla	39	Sha.U.Ma.V.Kr 2 Dhar Ka Dakshini Bhag Ka Kamara
19	Prathamik Vidyalay Tirla	40	Sha. U.V.Kr. 2 Ka New Bhawan Ka Uttar Mukhi Dhar
20	Prathamik Vidhalay Kharpura	41	Sha.U.Ma.V.Ka1 Dhar Ka Kamara No.5
21	Panchayat Bhawan Chikliya	42	Sha.U.Ma.Vidyalay K.1 Dhar Ka Pashchimi Bhag Ka Kamara

Contd....

Polling Station Level Election Results

Polling Station-wise Votes Secured by Overall Top Five Parties in Dhar Assembly in Assembly Election (AE) under Dhar Parliamentary Constituency in Madhya Pradesh (2018)

Number of Polling Station	Winner - Neena Vikram Verma (BJP)	Runner-up - Prabha Balmukundsingh Goutam (INC)	3rd - Abdul Salam (BSP)	4th - Rajesh Kumar Rathor (IND)	5th - Sanjay Jayswal (IND)	NOTA	Other	Total Votes Secured
36	576	176	1	0	0	2	8	763
37	327	105	1	2	3	4	6	448
38	469	155	5	1	1	5	5	641
39	549	208	5	3	4	9	11	789
40	521	248	7	0	11	12	9	808
41	309	148	1	2	1	3	2	466
42	433	249	7	3	6	6	16	720
43	347	221	4	2	4	1	0	579
44	441	277	3	6	5	7	9	748
45	471	239	6	6	8	4	3	737
46	282	155	3	4	2	4	4	454
47	426	165	3	0	0	10	22	626
48	424	326	2	2	3	5	4	766
49	533	238	5	2	2	7	6	793
50	304	149	3	1	5	6	8	476
51	226	117	1	0	0	7	12	363
52	255	127	3	1	1	11	8	406
53	273	155	3	0	0	5	17	453
54	235	116	2	0	0	3	20	376
55	332	223	4	1	0	2	11	573
56	315	234	4	1	1	6	22	583
57	143	112	2	1	2	3	10	273
58	333	234	6	3	4	8	18	606
59	262	230	3	6	3	8	3	515
60	292	158	2	2	1	3	17	475
61	121	86	0	0	1	4	10	222
62	86	77	1	1	0	1	21	187
63	19	41	0	0	0	0	2	62
64	8	12	1	0	0	0	2	23
65	262	264	4	0	1	3	21	555
66	157	146	2	0	0	1	6	312
67	327	218	5	5	3	14	9	581
68	350	285	2	2	4	4	11	658
69	273	183	2	1	1	4	7	471
70	268	205	2	0	0	5	20	500

Contd....

Polling Station Level Election Results

Winner, Runner-up and 3rd Party Position & Winning Margin According to Polling Stations in Dhar Assembly in Assembly Election (AE) under Dhar Parliamentary Constituency in Madhya Pradesh (2018)

Polling Station Number	Winner Party	Winner Votes (%)	Runner-up Party	Runner-up Votes (%)	Winning Margin Votes (%)	Third Party	Third Party Votes (%)	Other Votes (%)
67	BJP	327 (56.28)	INC	218 (37.52)	109 (18.76)	BSP	5 (0.86)	31 (5.34)
68	BJP	350 (53.19)	INC	285 (43.31)	65 (9.88)	IND (SJ)	4 (0.61)	19 (2.89)
69	BJP	273 (57.96)	INC	183 (38.85)	90 (19.11)	SPAKP	5 (1.06)	10 (2.12)
70	BJP	268 (53.6)	INC	205 (41)	63 (12.6)	SPAKP	17 (3.4)	10 (2)
71	BJP	309 (66.03)	INC	134 (28.63)	175 (37.4)	SPAKP	15 (3.21)	10 (2.14)
72	BJP	421 (62.84)	INC	221 (32.99)	200 (29.85)	SPAKP	18 (2.69)	10 (1.49)
73	BJP	357 (61.76)	INC	195 (33.74)	162 (28.02)	SPAKP	7 (1.21)	19 (3.29)
74	BJP	173 (68.92)	INC	76 (30.28)	97 (38.64)	SPAKP	2 (0.8)	0 (0)
75	BJP	283 (60.47)	INC	170 (36.32)	113 (24.15)	IND (SJ)	4 (0.85)	11 (2.35)
76	INC	600 (58.48)	BJP	375 (36.55)	225 (21.93)	IND (RKR)	10 (0.97)	41 (4)
77	BJP	378 (62.69)	INC	192 (31.84)	186 (30.85)	BSP	8 (1.33)	25 (4.15)
78	BJP	499 (61.91)	INC	288 (35.73)	211 (26.18)	SPAKP	5 (0.62)	14 (1.74)
79	BJP	105 (61.4)	INC	59 (34.5)	46 (26.9)	IND (SJ)	3 (1.75)	4 (2.34)
80	BJP	283 (52.6)	INC	235 (43.68)	48 (8.92)	BSP	7 (1.3)	13 (2.42)
81	BJP	462 (68.14)	INC	175 (25.81)	287 (42.33)	IND (SJ)	9 (1.33)	32 (4.72)
82	BJP	296 (48.93)	INC	292 (48.26)	4 (0.67)	IND (RKR)	4 (0.66)	13 (2.15)
83	INC	456 (74.51)	BJP	139 (22.71)	317 (51.8)	BSP	6 (0.98)	11 (1.8)
84	INC	710 (74.82)	BJP	217 (22.87)	493 (51.95)	BMUP	6 (0.63)	16 (1.69)
85	BJP	308 (76.24)	INC	85 (21.04)	223 (55.2)	SPAKP	6 (1.49)	5 (1.24)
86	INC	416 (79.24)	BJP	99 (18.86)	317 (60.38)	BSP	4 (0.76)	6 (1.14)
87	BJP	277 (50)	INC	256 (46.21)	21 (3.79)	IND (RKR)	9 (1.62)	12 (2.17)
88	BJP	292 (49.66)	INC	274 (46.6)	18 (3.06)	BSP	4 (0.68)	18 (3.06)
89	BJP	425 (70.25)	INC	163 (26.94)	262 (43.31)	IND (SJ)	4 (0.66)	13 (2.15)
90	BJP	282 (71.21)	INC	108 (27.27)	174 (43.94)	IND (SJ)	2 (0.51)	4 (1.01)
91	INC	267 (78.76)	BJP	64 (18.88)	203 (59.88)	BSP	4 (1.18)	4 (1.18)
92	INC	452 (63.48)	BJP	240 (33.71)	212 (29.77)	BSP	8 (1.12)	12 (1.69)
93	INC	296 (57.59)	BJP	213 (41.44)	83 (16.15)	BSP	1 (0.19)	4 (0.78)
94	INC	390 (59.36)	BJP	246 (37.44)	144 (21.92)	BSP	8 (1.22)	13 (1.98)
95	INC	569 (81.64)	BJP	112 (16.07)	457 (65.57)	BSP	6 (0.86)	10 (1.43)
96	INC	149 (52.65)	BJP	123 (43.46)	26 (9.19)	SSKP	5 (1.77)	6 (2.12)
97	BJP	211 (62.99)	INC	112 (33.43)	99 (29.56)	SSKP	3 (0.9)	9 (2.69)
98	BJP	261 (76.99)	INC	71 (20.94)	190 (56.05)	BSP	2 (0.59)	5 (1.47)
99	INC	397 (51.56)	BJP	355 (46.1)	42 (5.46)	BSP	4 (0.52)	14 (1.82)

Contd....

Socio-Economic Amenities - Rural

Access to Education Facilities

Particulars	Number of Village (% of Population)				
	Available	Not Available	If Not Available (Distance of Nearest Facility)		
			A	B	C
Govt. Primary School	127 (100)	2 (0)	1 (0)	1 (0)	0 (0)
Private Primary School	50 (66)	79 (34)	0 (0)	0 (0)	0 (0)
Govt. Middle School	54 (68)	75 (32)	52 (22)	21 (10)	1 (0)
Private Middle School	22 (39)	107 (61)	0 (0)	0 (0)	0 (0)
Govt. Secondary School	10 (22)	119 (78)	35 (27)	70 (41)	10 (5)
Private Secondary School	4 (10)	125 (90)	1 (1)	0 (0)	0 (0)
Govt. Senior Secondary School	6 (17)	123 (83)	21 (18)	76 (50)	20 (11)
Private Senior Secondary School	0 (0)	129 (100)	2 (1)	1 (1)	0 (0)
Govt. Arts and Science Degree College	0 (0)	129 (100)	4 (5)	20 (23)	102 (70)
Private Arts and Science Degree College	0 (0)	129 (100)	0 (0)	0 (0)	0 (0)
Govt. Engineering College	0 (0)	129 (100)	0 (0)	3 (5)	122 (91)
Private Engineering College	1 (1)	128 (99)	0 (0)	0 (0)	0 (0)
Govt. Medicine College	0 (0)	129 (100)	0 (0)	0 (0)	98 (69)
Private Medicine College	0 (0)	129 (100)	0 (0)	0 (0)	0 (0)
Govt. Management Institute	0 (0)	129 (100)	1 (5)	3 (4)	122 (89)
Private Management Institute	0 (0)	129 (100)	0 (0)	0 (0)	0 (0)
Govt. Polytechnic	0 (0)	129 (100)	3 (4)	21 (24)	105 (72)
Private Polytechnic	0 (0)	129 (100)	0 (0)	0 (0)	0 (0)
Govt. Vocational Training School/ITI	0 (0)	129 (100)	3 (4)	23 (26)	103 (70)
Private Vocational Training School/ITI	0 (0)	129 (100)	0 (0)	0 (0)	0 (0)
Govt. Non Formal Training Centre	0 (0)	129 (100)	3 (4)	22 (25)	88 (64)
Private Non Formal Training Centre	0 (0)	129 (100)	0 (0)	0 (0)	16 (8)
Govt. School For Disabled	0 (0)	129 (100)	3 (4)	18 (22)	90 (65)
Private School For Disabled	0 (0)	129 (100)	0 (0)	0 (0)	1 (1)
Government Others	0 (0)	129 (100)	0 (0)	0 (0)	0 (0)
Private Others	0 (0)	129 (100)	0 (0)	0 (0)	0 (0)

Note : Distance A : Less than 5 km; B : Between 5-10 km; C : 10+ km.; Source : Data Analysis is based on 2011 Census.

DISCLAIMER

The Terms of Use and Disclaimer of Datanet India Private Limited (hereinafter referred to as "Datanet") for use of this analysis report of **Dhar Assembly Constituency (Dhar Vidhan Sabha)** :-

1. **Assembly Factbook™** is a Registered Trade Mark owned by Datanet.
2. All the maps are sketched and graphical representation only and have not been drawn to the scale and also not to represent the actual geographical area or boundary of the unit.
3. The data for the aforesaid analysis is based on authentic sources and has been culled from the various publications of Census, CSO and NSSO for district and block level data, various central and state government departments, Central & State Elections Commissions and the concerned Returning Officers' releases, Electoral Rolls, Election results and allied publications, internal assessment, surveys, estimates and analysis. Therefore, certain adjustment of data at micro level may have been done to arrive closer to the macro data.
4. Data have been provided on an "As Is" and "As AVAILABLE" basis
5. The colours shown in the maps or diagram and charts of a particular party, alliance or AC are indicative and do not represent them.
6. This publication which includes maps, sheets, graphs and data would be the property under copyright of Datanet only. The user may use these for its internal study, analysis and research purposes. It's public display, re-selling or any commercial uses by the user are not allowed.
7. Datanet has taken due care and caution in compilation and processing of data and allied information, but does not guarantee the accuracy, adequacy or completeness of any information/analysis and will be not responsible for any errors or omissions or for the results obtained from the use of such information/analysis.
8. All the contents for the publication have been culled from various authentic sources and Datanet reasonably believes such sources to be reliable, but does not make any representations, express or implied as to the accuracy or fitness of use of such information. The information or contents of the information/analysis do not constitute advice and should not be relied upon in making (or refraining from making) any decision. Any reliance placed upon the information provided by Datanet is the sole responsibility and strictly at the user's risk.
9. In no event will Datanet be liable for any damages (including, without limitation, damages for loss of business projects, or loss of profits) arising in contract, tort or otherwise from the use of or inability to use any of its contents, or from any action taken (or refrained from being taken) as a result of using the analysis or any of its contents. Datanet its directors, owners, editors, officials, employees, distributor and agents or any associate will not be liable for any errors in the information contained or any consequences arising from the use of the contents of the provided information/analysis.
10. If any provision of these terms and conditions is held invalid or illegal or unenforceable for any reason by any court of competent jurisdiction, such provision shall be severed and the remainder of provisions of the terms and conditions shall continue in full force and effect as if the Term of Use had been executed with the invalid, illegal or unenforceable provision eliminated.
11. If there are any discrepancies in the information provided, please bring it to attention of Datanet for suitable rectification measures.

Buy Online This Complete Book At
Datanet India eBooks Store

www.indiastatpublications.com

or go directly at

[http://www.indiastatpublications.com/
Assembly_factbook/Madhya_Pradesh/Dhar/ Dhar](http://www.indiastatpublications.com/Assembly_factbook/Madhya_Pradesh/Dhar/Dhar)



i **indiastat** **elections**

