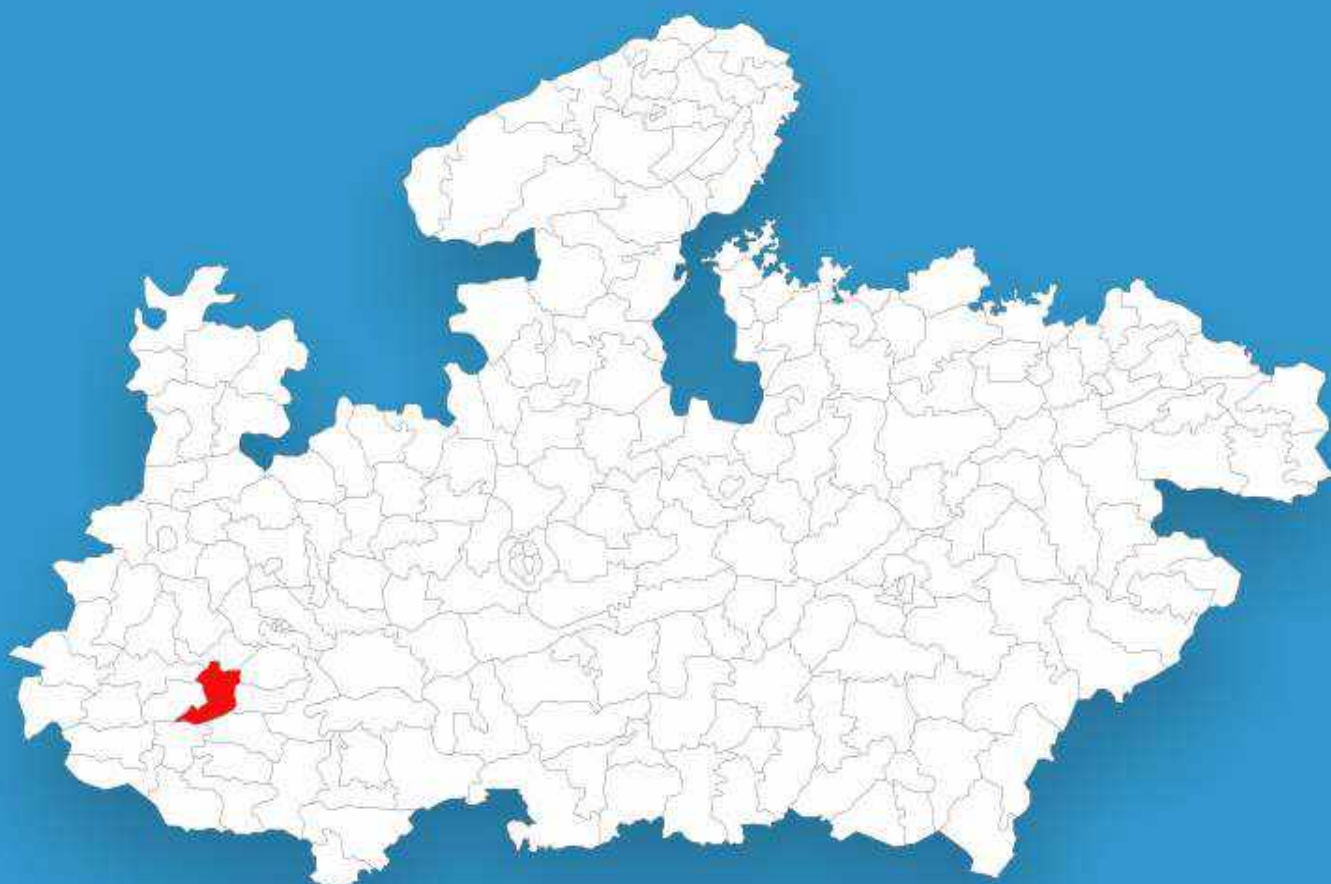




Madhya Pradesh

# Assembly Factbook™

Dharampuri Assembly Constituency



Key Electoral Data of Dharampuri  
Assembly Constituency (Vidhan Sabha)

Madhya Pradesh

# **Assembly Factbook™**

Dharampuri Assembly Constituency



Dharampuri Vidhan Sabha

## **Editor & Director**

Dr. R.K. Thukral

## **Research Editor**

Dr. Shafeeq Rahman

## **Compiled, Researched and Published by Datanet India Pvt. Ltd.**

D-100, 1st Floor,

Okhla Industrial Area, Phase-I,  
New Delhi- 110020.

Ph.: 91-11- 43580781-84

Email : support@indiastatpublications.com

Website : www.indiastatelections.com

## **Online Book Store :**

www.indiastatpublications.com

**Report No. :** AFB/MP-200-0125

**ISBN :** 978-93-87165-51-9

**First Edition :** January, 2018

**Eighth Updated Edition :** January, 2025

**Price :** Rs. 11500/-

US\$ 310

**© Datanet India Pvt. Ltd.**

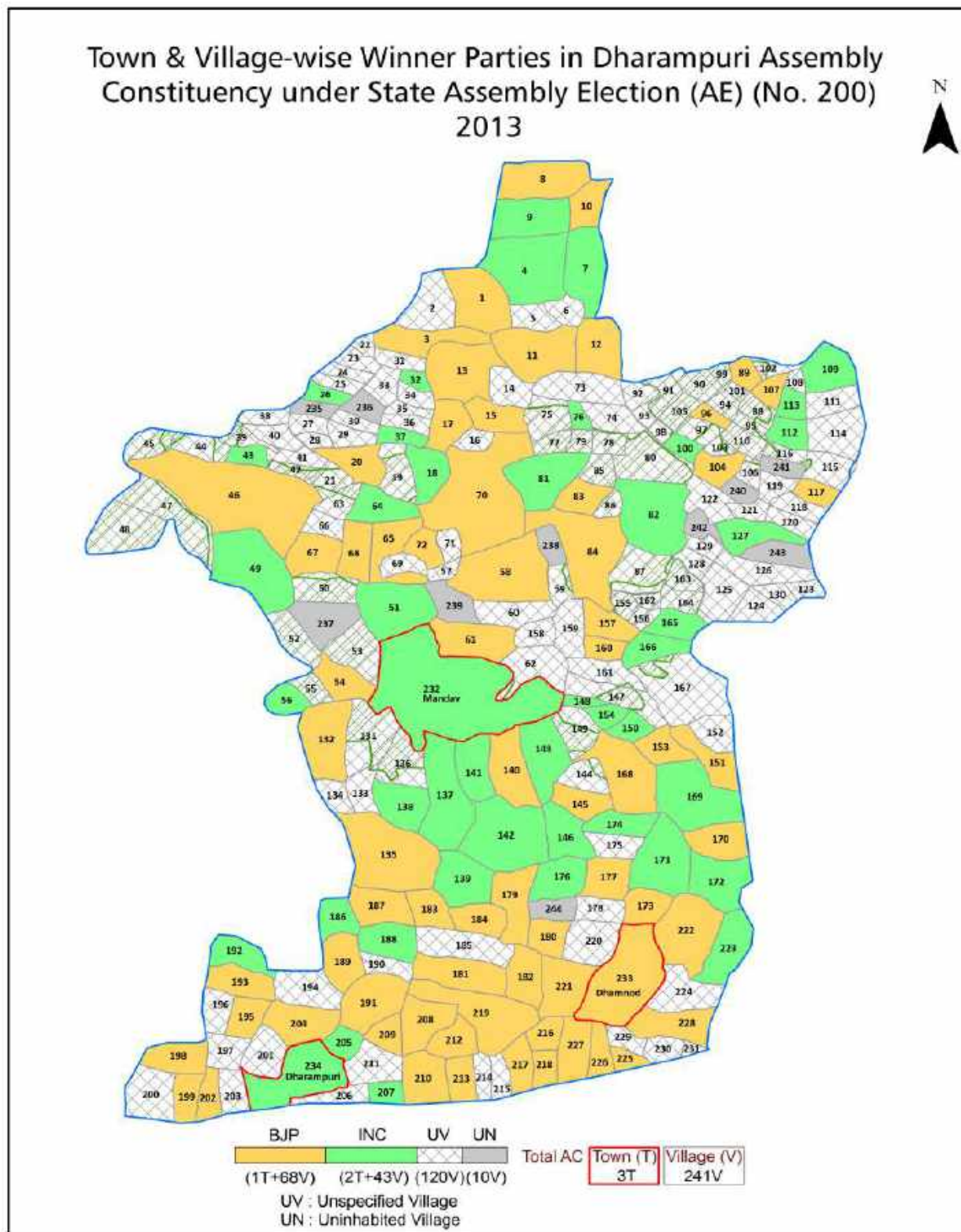
All rights reserved. No part of this book may be reproduced, stored in a retrieval system or transmitted in any form or by any means, mechanical photocopying, photographing, scanning, recording or otherwise without the prior written permission of the publisher. Please refer to Disclaimer at page no. 192 for the use of this publication.

Printed in India

No.	Particulars	Page No.
	<b>Introduction</b>	
1	Assembly Constituency - (Vidhan Sabha) at a Glance   Features of Assembly as per Delimitation Commission of India (2008)	1-2
	<b>Location and Political Maps</b>	
2	Location Map   Boundaries of Assembly Constituency - (Vidhan Sabha in District   Boundaries of Assembly Constituency under Parliamentary Constituency - (Lok Sabha)   Town & Village-wise Winner Parties- 2024, 2023, 2019, 2018, 2014, 2013, 2009 and 2008	3-11
	<b>Administrative Setup (2011)</b>	
3	District   Sub-district   Towns   Villages   Inhabited Villages   Uninhabited Villages   Village Panchayat   Intermediate Panchayat	12-23
	<b>Demographics (2011)</b>	
4	Population   Households   Rural/Urban Population   Towns and Villages by Population Size   Sex Ratio (Total & 0-6 Years)   Religious Population   Social Population   Literacy Rate	24-25
	<b>Electoral Features</b>	
5	Important Dates of Last Elections Held   Electors by Gender   Service Electors   Voters   Voters Turnout   Polling Stations & Average Number of Electors per Polling Station   Electors by Age Group   Present Elected Representatives	26-31
	<b>Historical Summary Election Results</b>	
6	Vote Share of Major Parties   Winning Margin (Number & Percentage   Polarity of Parties   Summary Result of Assembly Segment of Parliamentary Elections 2024, 2019, 2014, 2009, 2004 and 1999   Summary Result of Assembly Elections 2023, 2018, 2013, 2008, 2003, 1998, 1993, 1990, 1985, 1980, 1977, 1972 and 1967	32-52
	<b>Polling Station Level Election Results</b>	
7	Name and Number of Polling Station 2024, 2023, 2019, 2018, 2014, 2013, 2009 and 2008   Polling Station-wise Electors, Voters & Voters Turnout 2024, 2023, 2019, 2018, 2014, 2013, 2009 and 2008   Polling Station wise Elections Results 2024, 2023, 2019, 2018, 2014, 2013, 2009 and 2008	53-171
	<b>Share of Assembly Constituency</b>	
8	Share of Assembly Constituency - (Vidhan Sabha) in State, District and Parliamentary Constituency - (Lok Sabha)	172
	<b>Socio-Economic Amenities (2011)</b>	
9	Access to Administrative Units   Agricultural, Manufacturing and Industrial Commodities   Demographic Indicators   Education   Health & Manpower   Drinking Water Supply   Sanitation   Entertainment and Recreations Infrastructure   Power   Food Allocation Distribution and Marketing of Agriculture Commodities Infrastructure   Transport and Road Infrastructure   Communication   Banking and Financial Services   Land Use   Irrigation Source	174-187
10	<b>Abbreviation &amp; Sources</b>	189-190
11	<b>Disclaimer</b>	192



## Location & Political Map



## Administrative Setup

### List of Village Panchayat & Intermediate Panchayat (Block) Name - 2011

Village Name	Village Panchayat Name	Intermediate Panchayat Name
Aali	Aali	Nalchha
Aam Kho	Aamkho	Nalchha
Abdulpur	Matabpura	Dharampuri
Adabaydapura	Imlipura	Nalchha
Ahmadpura	Dhapula	Dharampuri
Ambapura	Malipra	Nalchha
Ambapura	Imlipura	Nalchha
Anupura Bahadar	Anupur Bahadra	Dharampuri
Anwalipura	Gularjhiri	Nalchha
Anwaliya	Bhilkunda	Nalchha
Badiya	Titpura	Nalchha
Bagdi	Bagdi	Nalchha
Bagdialias Sagdi	Sundrail	Dharampuri
Bagdipura	Sundrail	Dharampuri
Bagwanya	Bagwanya	Dharampuri
Bakankheda	Bakankheda	Nalchha
Balwada	Balwada	Dharampuri
Balwari	Balwari	Dharampuri
Bandhawa	Malipra	Nalchha
Bangred	Kachhal	Nalchha
Banjari	Medhapura	Nalchha
Banjaripura	Banjaripura	Nalchha
Bardipura	Dhuknimaphi	Nalchha
Baripura	Chhotajamaniya	Nalchha
Baroda	Billoda Khurd	Nalchha
Basvi	Balwari	Dharampuri
Bedwapura	Bedwapura	Nalchha
Beganda	Beganda	Dharampuri
Bekalya	Dhal	Nalchha

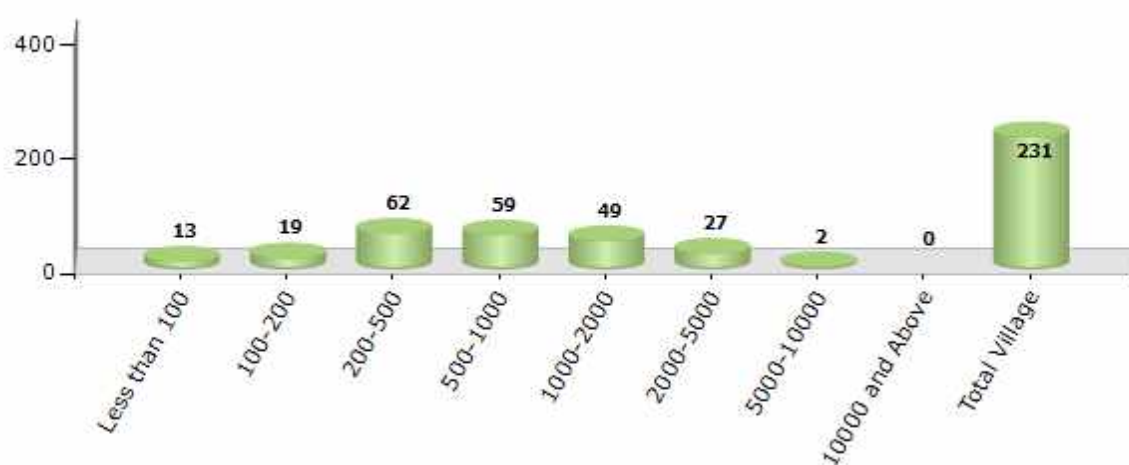
Contd....

## Demographics

### Number of Villages by Population Size - 2011

Less than 100	100-200	200-500	500-1000	1000-2000	2000-5000	5000-10000	10000 and Above	Total Village
13	19	62	59	49	27	2	0	231

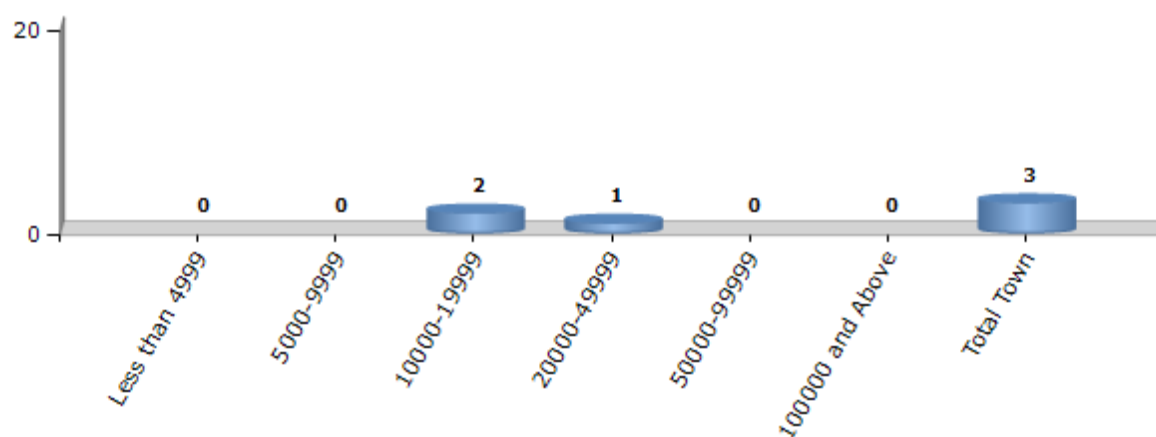
Number of Villages by Population Size - 2011



### Number of Towns by Population Size - 2011

Less than 4999	5000-9999	10000-19999	20000-49999	50000-99999	100000 and Above	Total Town
0	0	2	1	0	0	3

Number of Towns by Population Size - 2011

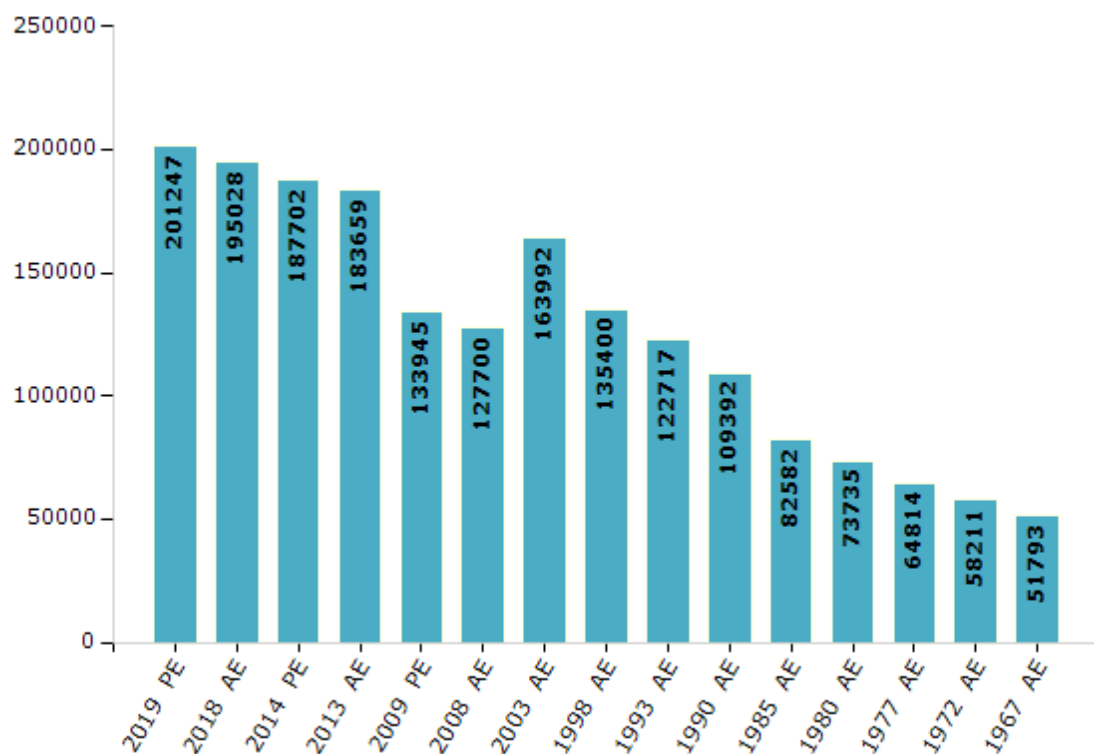


## Electoral Features

### Electors by Male & Female

Year	Male	Female	Others	Total	Year	Male	Female	Others	Total
2019 PE	102276	98967	4	201247	1993 AE	62558	60159	-	122717
2018 AE	99436	95588	4	195028	1990 AE	55588	53804	-	109392
2014 PE	96431	91270	1	187702	1985 AE	41447	41135	-	82582
2013 AE	94511	89148	0	183659	1980 AE	36868	36867	-	73735
2009 PE	69244	64701	-	133945	1977 AE	32269	32545	-	64814
2008 AE	65780	61920	-	127700	1972 AE	28934	29277	-	58211
2004 PE	-	-	-	-	1967 AE	-	-	-	51793
2003 AE	83058	80934	-	163992	1962 AE	-	-	-	-
1999 PE	-	-	-	-	1957 AE	-	-	-	-
1998 AE	68960	66440	-	135400	1952 AE	-	-	-	-

Number of Electors



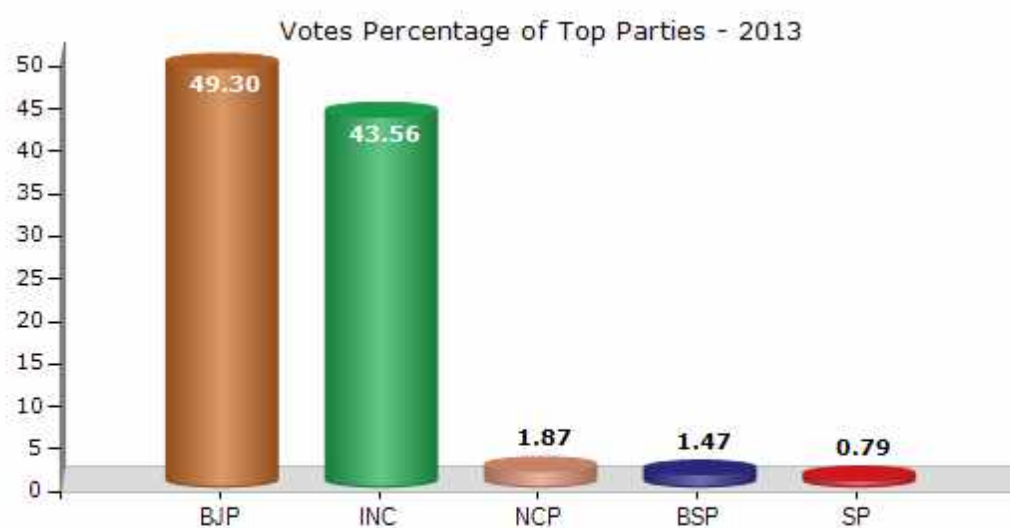
**Note :** AE : Assembly Election, PE : Assembly Segment of Parliamentary Election



## Historical Summary Election Results

### Summary Result of Assembly Election - 2013

Candidate Name	Party	Votes	Votes %
Kalusingh Thakur	BJP	65069	49.3
Pachilal Meda	INC	57496	43.56
Mohabbat Waskel	NCP	2472	1.87
Gulab Singh Girwal	BSP	1934	1.47
Mohan Singh	SP	1048	0.79
	NOTA	3964	3



## Polling Station Level Election Results

### Number and Name of Polling Stations (PS) (2018)

Number of Polling Stations	Name of Polling Stations	Number of Polling Stations	Name of Polling Stations
1	Govt. Primary School Diglay	22	P S Junapani
2	Govt. Primary School Rtwā	23	Samudayik Panchayat Bhawan Imleepura
3	Madhmik Vidhalay Gulava	24	S P V Adabaydapura
4	Madhmik Vidhalay Gulava	25	Primary School Dhal
5	Govt. Primary School Bilodakhurd	26	Govt. Primary School Kalibel
6	Govt. Primary School Kthodiya	27	Pra Viasarayatalab Kaksh Kan3
7	Middle School East Part Talavada	28	P.V.Saray Kaksha K. 01
8	Primary School Talavada	29	P.V.Saray Kaksha K. 02
9	P S Nagjhiri	30	P.V.Kuradiya
10	Govt. High School East Part Bagdee	31	Pra. V.Bawdeepura Kuradiya
11	Primary School Bagdi	32	P.V Narsingmal
12	Kanya M.V.Bagdi	33	Govt. Primary School Bakamkheda
13	Govt. Middle School Bagdee Kaksh No.1	34	P.V.Lunhera
14	Govt. Middle School Bagdee Kaksh No.1	35	P.V.Lunhera Atriakt Kaksh
15	Primary School Sagdee	36	P.V Aali
16	Govt. Primary School Gularajhiripura	37	Pra.V.Miyapura
17	Govt. Primary School Patadapura	38	Govt Practionary School Kakh No 1 Meghapura
18	P S Dherbayadi	39	S.P.V. Kaksh No 2 Meghapur
19	Govt. Primary School Mewasjamniya	40	Prathmik Vidhalay Lobhanpura
20	Panchayat Bhawan Bedwapura	41	Govt. Primary School Jirapura
21	Govt. Primary School Chhota Jamnya	42	P.V Kakdipura

Contd....

## Polling Station Level Election Results

### Polling Station-wise Votes Secured by Overall Top Five Parties in Dharampuri Assembly in Assembly Election (AE) under Dhar Parliamentary Constituency in Madhya Pradesh (2018)

Number of Polling Station	Winner - Panchilal Meda (INC)	Runner-up - Gopal Kanno (BJP)	3rd - Shriram Dawar (IND)	4th - Rupendra Singh Thakur (Chintu Bhaiya) (IND)	5th - Punja Bundela (BSP)	NOTA	Other	Total Votes Secured
36	372	439	6	4	11	19	6	857
37	591	273	5	3	17	7	1	897
38	309	313	20	5	10	28	4	689
39	366	190	11	5	10	30	10	622
40	503	290	13	14	36	33	23	912
41	311	255	1	2	3	5	2	579
42	308	289	6	5	9	7	4	628
43	277	139	9	5	9	15	8	462
44	490	77	8	2	10	11	10	608
45	211	276	8	11	13	19	6	544
46	414	82	13	30	26	32	8	605
47	250	418	5	5	10	25	5	718
48	42	305	1	5	0	11	2	366
49	313	182	11	8	4	42	8	568
50	36	459	0	0	1	0	2	498
51	336	317	37	15	16	63	32	816
52	305	255	3	4	10	8	8	593
53	220	316	11	6	6	29	13	601
54	297	173	4	3	12	14	3	506
55	469	46	7	4	15	16	13	570
56	255	263	4	3	4	20	9	558
57	466	196	19	12	18	30	11	752
58	406	192	6	15	12	20	14	665
59	231	197	15	6	10	13	4	476
60	349	440	3	1	14	8	8	823
61	234	403	1	1	0	7	4	650
62	218	339	3	2	6	7	4	579
63	228	485	6	3	6	9	5	742
64	172	274	6	2	3	12	6	475
65	470	388	22	10	19	30	15	954
66	342	270	5	9	8	18	4	656
67	524	69	30	112	11	10	15	771
68	264	154	9	87	11	13	5	543
69	335	72	24	229	9	21	11	701
70	117	48	28	216	9	17	18	453

Contd....

## Polling Station Level Election Results

**Winner, Runner-up and 3rd Party Position & Winning Margin According to Polling Stations in Dharampuri Assembly in Assembly Election (AE) under Dhar Parliamentary Constituency in Madhya Pradesh (2018)**

Polling Station Number	Winner Party	Winner Votes (%)	Runner-up Party	Runner-up Votes (%)	Winning Margin Votes (%)	Third Party	Third Party Votes (%)	Other Votes (%)
67	INC	524 (67.96)	IND (RST)	112 (14.53)	412 (53.43)	BJP	69 (8.95)	66 (8.56)
68	INC	264 (48.62)	BJP	154 (28.36)	110 (20.26)	IND (RST)	87 (16.02)	38 (7)
69	INC	335 (47.79)	IND (RST)	229 (32.67)	106 (15.12)	BJP	72 (10.27)	65 (9.27)
70	IND (RST)	216 (47.68)	INC	117 (25.83)	99 (21.85)	BJP	48 (10.6)	72 (15.89)
71	INC	312 (44.7)	BJP	308 (44.13)	4 (0.57)	IND (SD)	12 (1.72)	66 (9.46)
72	INC	341 (64.46)	BJP	138 (26.09)	203 (38.37)	IND (RST)	20 (3.78)	30 (5.67)
73	BJP	367 (45.36)	INC	358 (44.25)	9 (1.11)	IND (SD)	21 (2.6)	63 (7.79)
74	INC	331 (63.05)	BJP	121 (23.05)	210 (40)	IND (SD)	26 (4.95)	47 (8.95)
75	BJP	214 (54.18)	INC	160 (40.51)	54 (13.67)	IND (SD)	5 (1.27)	16 (4.05)
76	BJP	480 (54.18)	INC	271 (30.59)	209 (23.59)	IND (SD)	28 (3.16)	107 (12.08)
77	BJP	314 (49.06)	INC	260 (40.63)	54 (8.43)	IND (SD)	15 (2.34)	51 (7.97)
78	BJP	278 (44.91)	INC	273 (44.1)	5 (0.81)	BSP	12 (1.94)	56 (9.05)
79	INC	515 (70.45)	BJP	126 (17.24)	389 (53.21)	IND (SD)	20 (2.74)	70 (9.58)
80	INC	366 (51.99)	BJP	274 (38.92)	92 (13.07)	IND (SD)	13 (1.85)	51 (7.24)
81	INC	317 (47.17)	BJP	267 (39.73)	50 (7.44)	BSP	24 (3.57)	64 (9.52)
82	INC	263 (50.87)	BJP	243 (47)	20 (3.87)	BSP	3 (0.58)	8 (1.55)
83	INC	278 (53.98)	BJP	215 (41.75)	63 (12.23)	BSP	7 (1.36)	15 (2.91)
84	INC	422 (58.69)	BJP	264 (36.72)	158 (21.97)	IND (SD)	8 (1.11)	25 (3.48)
85	INC	366 (67.03)	BJP	136 (24.91)	230 (42.12)	BSP	8 (1.47)	36 (6.59)
86	INC	435 (73.23)	BJP	112 (18.86)	323 (54.37)	BSP	17 (2.86)	30 (5.05)
87	INC	245 (47.3)	BJP	199 (38.42)	46 (8.88)	BSP	15 (2.9)	59 (11.39)
88	INC	206 (65.4)	BJP	72 (22.86)	134 (42.54)	IND (SD)	10 (3.17)	27 (8.57)
89	INC	475 (60.28)	BJP	217 (27.54)	258 (32.74)	IND (SD)	25 (3.17)	71 (9.01)
90	INC	302 (55.93)	BJP	196 (36.3)	106 (19.63)	BSP	9 (1.67)	33 (6.11)
91	INC	482 (77.99)	BJP	97 (15.7)	385 (62.29)	BSP	12 (1.94)	27 (4.37)
92	INC	505 (81.85)	BJP	58 (9.4)	447 (72.45)	BSP	22 (3.57)	32 (5.19)
93	INC	467 (82.65)	BJP	54 (9.56)	413 (73.09)	IND (SD)	11 (1.95)	33 (5.84)
94	INC	488 (80.13)	BJP	61 (10.02)	427 (70.11)	BSP	16 (2.63)	44 (7.22)
95	INC	402 (59.91)	BJP	174 (25.93)	228 (33.98)	IND (RST)	33 (4.92)	62 (9.24)
96	INC	303 (51.88)	BJP	240 (41.1)	63 (10.78)	IND (RST)	16 (2.74)	25 (4.28)
97	INC	401 (85.32)	BJP	26 (5.53)	375 (79.79)	IND (SD)	12 (2.55)	31 (6.6)
98	INC	404 (59.32)	BJP	207 (30.4)	197 (28.92)	IND (SD)	19 (2.79)	51 (7.49)
99	INC	375 (84.65)	BJP	32 (7.22)	343 (77.43)	BSP	12 (2.71)	24 (5.42)

Contd....

## Socio-Economic Amenities - Rural

### Access to Education Facilities

Particulars	Number of Village (% of Population)				
	Available	Not Available	If Not Available (Distance of Nearest Facility)		
			A	B	C
Govt. Primary School	213 (99)	18 (1)	13 (1)	2 (0)	0 (0)
Private Primary School	49 (44)	182 (56)	0 (0)	0 (0)	0 (0)
Govt. Middle School	79 (67)	152 (33)	105 (23)	38 (8)	2 (0)
Private Middle School	19 (24)	212 (76)	0 (0)	0 (0)	0 (0)
Govt. Secondary School	16 (22)	215 (78)	55 (26)	94 (37)	54 (9)
Private Secondary School	6 (11)	225 (89)	0 (0)	0 (0)	0 (0)
Govt. Senior Secondary School	12 (17)	219 (83)	40 (22)	98 (36)	71 (20)
Private Senior Secondary School	2 (2)	229 (98)	0 (0)	0 (0)	0 (0)
Govt. Arts and Science Degree College	0 (0)	231 (100)	13 (5)	47 (34)	164 (59)
Private Arts and Science Degree College	0 (0)	231 (100)	0 (0)	0 (0)	0 (0)
Govt. Engineering College	0 (0)	231 (100)	1 (0)	2 (3)	209 (80)
Private Engineering College	0 (0)	231 (100)	0 (0)	0 (0)	6 (7)
Govt. Medicine College	0 (0)	231 (100)	0 (0)	0 (0)	204 (82)
Private Medicine College	0 (0)	231 (100)	0 (0)	0 (0)	0 (0)
Govt. Management Institute	0 (0)	231 (100)	1 (0)	6 (4)	200 (77)
Private Management Institute	0 (0)	231 (100)	0 (0)	2 (3)	2 (2)
Govt. Polytechnic	0 (0)	231 (100)	0 (0)	2 (2)	229 (98)
Private Polytechnic	0 (0)	231 (100)	0 (0)	0 (0)	0 (0)
Govt. Vocational Training School/ITI	1 (2)	230 (98)	2 (2)	22 (18)	185 (66)
Private Vocational Training School/ITI	0 (0)	231 (100)	4 (2)	6 (5)	11 (5)
Govt. Non Formal Training Centre	0 (0)	231 (100)	0 (0)	2 (2)	111 (45)
Private Non Formal Training Centre	1 (2)	230 (98)	1 (0)	1 (0)	115 (51)
Govt. School For Disabled	0 (0)	231 (100)	1 (2)	0 (0)	166 (61)
Private School For Disabled	0 (0)	231 (100)	0 (0)	1 (0)	21 (12)
Government Others	0 (0)	231 (100)	0 (0)	1 (1)	5 (5)
Private Others	0 (0)	231 (100)	0 (0)	0 (0)	0 (0)

Note : Distance A : Less than 5 km; B : Between 5-10 km; C : 10+ km.; Source : Data Analysis is based on 2011 Census.



## DISCLAIMER

The Terms of Use and Disclaimer of Datanet India Private Limited (hereinafter referred to as "Datanet") for use of this analysis report of **Dharampuri Assembly Constituency (Dharampuri Vidhan Sabha)** :-

1. **Assembly Factbook™** is a Registered Trade Mark owned by Datanet.
2. All the maps are sketched and graphical representation only and have not been drawn to the scale and also not to represent the actual geographical area or boundary of the unit.
3. The data for the aforesaid analysis is based on authentic sources and has been culled from the various publications of Census, CSO and NSSO for district and block level data, various central and state government departments, Central & State Elections Commissions and the concerned Returning Officers' releases, Electoral Rolls, Election results and allied publications, internal assessment, surveys, estimates and analysis. Therefore, certain adjustment of data at micro level may have been done to arrive closer to the macro data.
4. Data have been provided on an "As Is" and "As AVAILABLE" basis
5. The colours shown in the maps or diagram and charts of a particular party, alliance or AC are indicative and do not represent them.
6. This publication which includes maps, sheets, graphs and data would be the property under copyright of Datanet only. The user may use these for its internal study, analysis and research purposes. It's public display, re-selling or any commercial uses by the user are not allowed.
7. Datanet has taken due care and caution in compilation and processing of data and allied information, but does not guarantee the accuracy, adequacy or completeness of any information/analysis and will be not responsible for any errors or omissions or for the results obtained from the use of such information/analysis.
8. All the contents for the publication have been culled from various authentic sources and Datanet reasonably believes such sources to be reliable, but does not make any representations, express or implied as to the accuracy or fitness of use of such information. The information or contents of the information/analysis do not constitute advice and should not be relied upon in making (or refraining from making) any decision. Any reliance placed upon the information provided by Datanet is the sole responsibility and strictly at the user's risk.
9. In no event will Datanet be liable for any damages (including, without limitation, damages for loss of business projects, or loss of profits) arising in contract, tort or otherwise from the use of or inability to use any of its contents, or from any action taken (or refrained from being taken) as a result of using the analysis or any of its contents. Datanet its directors, owners, editors, officials, employees, distributor and agents or any associate will not be liable for any errors in the information contained or any consequences arising from the use of the contents of the provided information/analysis.
10. If any provision of these terms and conditions is held invalid or illegal or unenforceable for any reason by any court of competent jurisdiction, such provision shall be severed and the remainder of provisions of the terms and conditions shall continue in full force and effect as if the Term of Use had been executed with the invalid, illegal or unenforceable provision eliminated.
11. If there are any discrepancies in the information provided, please bring it to attention of Datanet for suitable rectification measures.

**Buy Online This Complete Book At  
Datanet India eBooks Store**

**[www.indiastatpublications.com](http://www.indiastatpublications.com)**

**or go directly at**

**[http://www.indiastatpublications.com/  
Assembly\\_factbook/Madhya\\_Pradesh/Dhar/ Dharampuri](http://www.indiastatpublications.com/Assembly_factbook/Madhya_Pradesh/Dhar/Dharampuri)**



 **indiastat**elections

