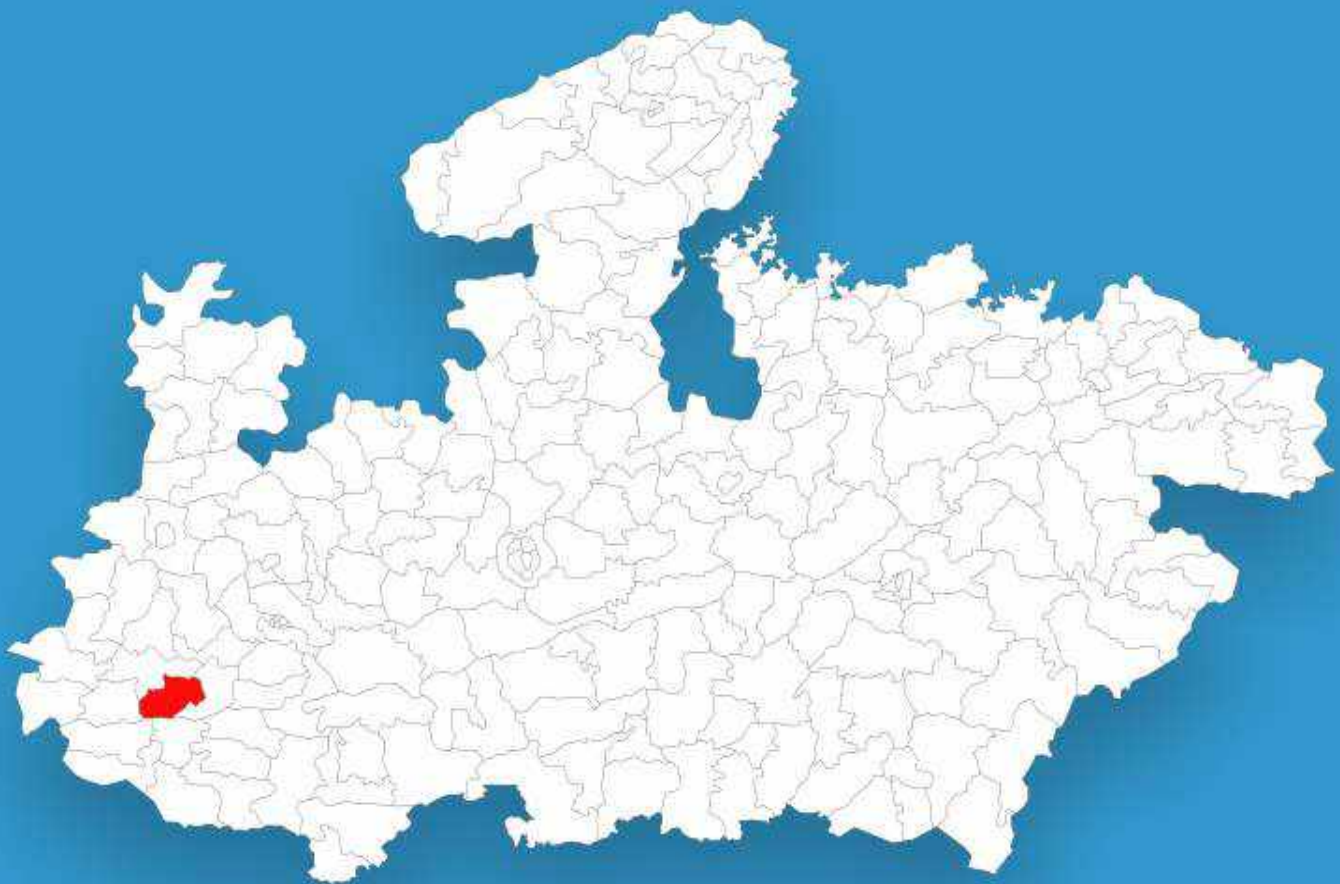




Madhya Pradesh

# Assembly Factbook™

Manawar Assembly Constituency

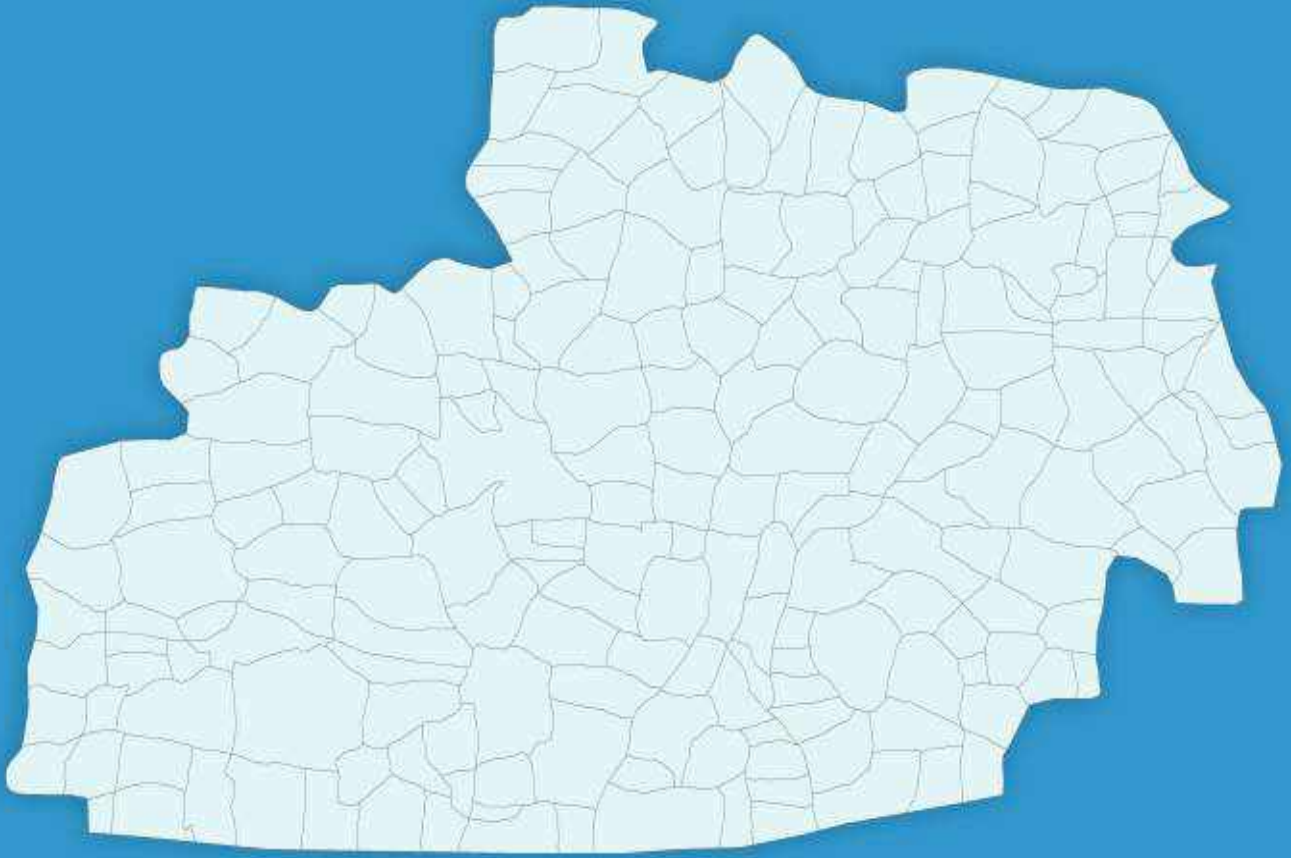


Key Electoral Data of Manawar  
Assembly Constituency (Vidhan Sabha)

Madhya Pradesh

# Assembly Factbook™

Manawar Assembly Constituency



Manawar Vidhan Sabha

## **Editor & Director**

Dr. R.K. Thukral

## **Research Editor**

Dr. Shafeeq Rahman

## **Compiled, Researched and Published by Datanet India Pvt. Ltd.**

D-100, 1st Floor,

Okhla Industrial Area, Phase-I,  
New Delhi- 110020.

Ph.: 91-11- 43580781-84

Email : support@indiastatpublications.com

Website : www.indiastatelections.com

## **Online Book Store :**

www.indiastatpublications.com

**Report No. :** AFB/MP-199-0125

**ISBN :** 978-93-87189-20-1

**First Edition :** January, 2018

**Eighth Updated Edition :** January, 2025

**Price :** Rs. 11500/-

US\$ 310

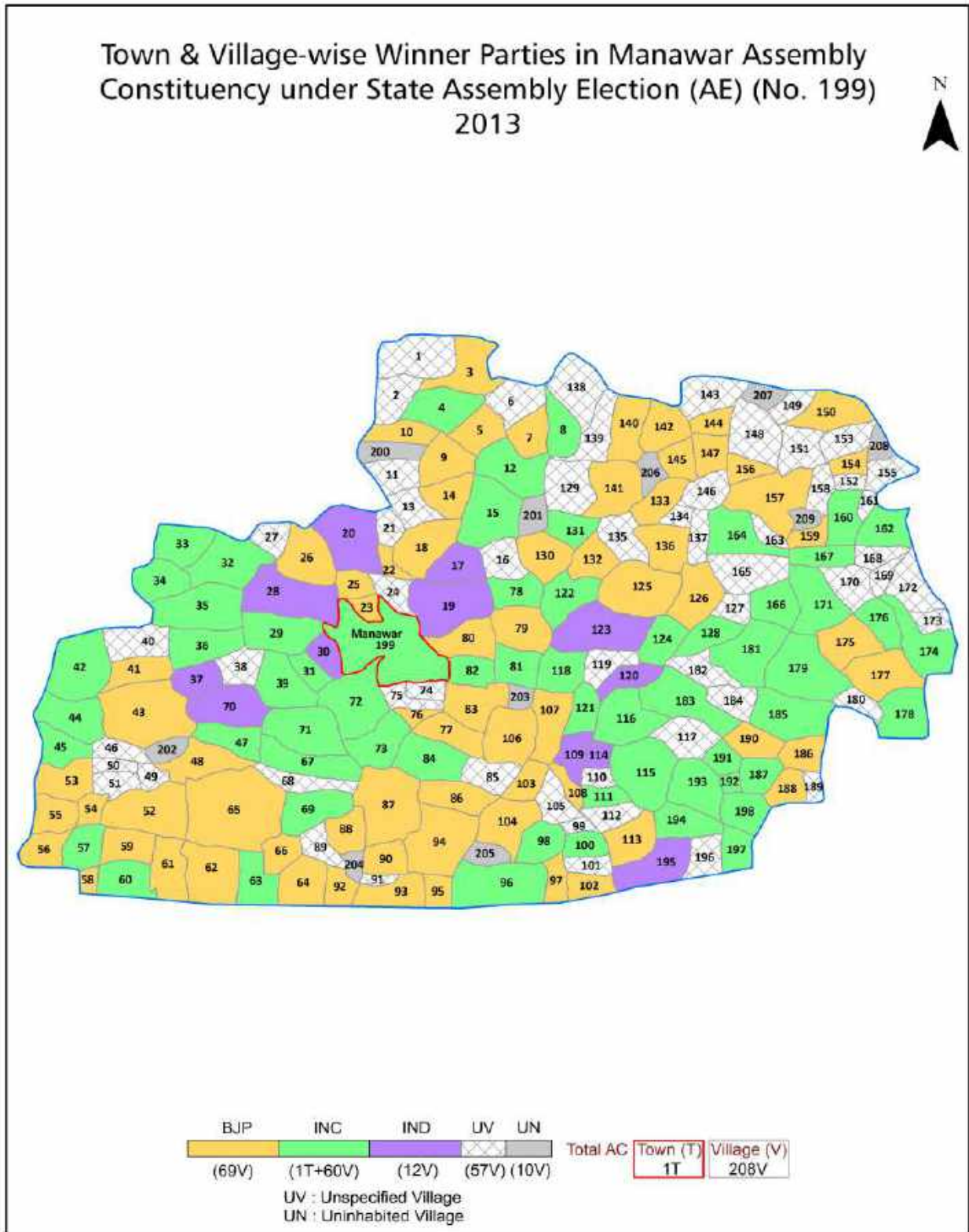
**© Datanet India Pvt. Ltd.**

All rights reserved. No part of this book may be reproduced, stored in a retrieval system or transmitted in any form or by any means, mechanical photocopying, photographing, scanning, recording or otherwise without the prior written permission of the publisher. Please refer to Disclaimer at page no. 211 for the use of this publication.

Printed in India

No.	Particulars	Page No.
	<b>Introduction</b>	
1	Assembly Constituency - (Vidhan Sabha) at a Glance   Features of Assembly as per Delimitation Commission of India (2008)	1-2
	<b>Location and Political Maps</b>	
2	Location Map   Boundaries of Assembly Constituency - (Vidhan Sabha in District   Boundaries of Assembly Constituency under Parliamentary Constituency - (Lok Sabha)   Town & Village-wise Winner Parties- 2024, 2023, 2019, 2018, 2014, 2013, 2009 and 2008	3-11
	<b>Administrative Setup (2011)</b>	
3	District   Sub-district   Towns   Villages   Inhabited Villages   Uninhabited Villages   Village Panchayat   Intermediate Panchayat	12-22
	<b>Demographics (2011)</b>	
4	Population   Households   Rural/Urban Population   Towns and Villages by Population Size   Sex Ratio (Total & 0-6 Years)   Religious Population   Social Population   Literacy Rate	23-24
	<b>Electoral Features</b>	
5	Important Dates of Last Elections Held   Electors by Gender   Service Electors   Voters   Voters Turnout   Polling Stations & Average Number of Electors per Polling Station   Electors by Age Group   Present Elected Representatives	25-30
	<b>Historical Summary Election Results</b>	
6	Vote Share of Major Parties   Winning Margin (Number & Percentage   Polarity of Parties   Summary Result of Assembly Segment of Parliamentary Elections 2024, 2019, 2014, 2009, 2004 and 1999   Summary Result of Assembly Elections 2023, 2018, 2013, 2008, 2003, 1998, 1993, 1990, 1985, 1980, 1977, 1972 and 1967	31-51
	<b>Polling Station Level Election Results</b>	
7	Name and Number of Polling Station 2024, 2023, 2019, 2018, 2014, 2013, 2009 and 2008   Polling Station-wise Electors, Voters & Voters Turnout 2024, 2023, 2019, 2018, 2014, 2013, 2009 and 2008   Polling Station wise Elections Results 2024, 2023, 2019, 2018, 2014, 2013, 2009 and 2008	52-190
	<b>Share of Assembly Constituency</b>	
8	Share of Assembly Constituency - (Vidhan Sabha) in State, District and Parliamentary Constituency - (Lok Sabha)	191
	<b>Socio-Economic Amenities (2011)</b>	
9	Access to Administrative Units   Agricultural, Manufacturing and Industrial Commodities   Demographic Indicators   Education   Health & Manpower   Drinking Water Supply   Sanitation   Entertainment and Recreations Infrastructure   Power   Food Allocation Distribution and Marketing of Agriculture Commodities Infrastructure   Transport and Road Infrastructure   Communication   Banking and Financial Services   Land Use   Irrigation Source	193-206
10	<b>Abbreviation &amp; Sources</b>	208-209
11	<b>Disclaimer</b>	211

Location & Political Map



## Administrative Setup

### List of Village Panchayat & Intermediate Panchayat (Block) Name - 2011

Village Name	Village Panchayat Name	Intermediate Panchayat Name
Adabayda	Pipalyamota	Bankaner (Umarvan)
Aghoda	Semalda	Manawar
Aharwas	Aherwas	Bankaner (Umarvan)
Ahmadpur	Limbi	Manawar
Ajanda	Ajanda	Manawar
Ajandikot	Ajandikot	Manawar
Ajandiman	Ajandiman	Manawar
Akalwara	Ekalbara	Manawar
Amlatha	Amlatha	Bankaner (Umarvan)
Amsi	Aamsi	Bankaner (Umarvan)
Andiyab	Chirakhan	Manawar
Anjanya	Anjaniya	Manawar
Avral	Sitapuri	Manawar
Badgaon	Badgaon	Manawar
Badgaon	Badgaon	Manawar
Badiya	Badiya	Bankaner (Umarvan)
Bagadi	Modkanapur	Bankaner (Umarvan)
Bagliya	Bagalya	Manawar
Bagsul	Bagsool	Manawar
Bajattakhurd	Bajattakhurd	Bankaner (Umarvan)
Balipur	Balpur	Manawar
Balipur	Lunhera Bujurg	Bankaner (Umarvan)
Balipur Bujurg	Balipur Bujurg	Bankaner (Umarvan)
Bamkaner	Bakaner	Bankaner (Umarvan)
Banediya	Banediya	Manawar
Banjari	Kuwad	Bankaner (Umarvan)
Banjari	Ralamandal	Bankaner (Umarvan)
Bapdud	Chikli	Manawar
Barda	Barda	Bankaner (Umarvan)

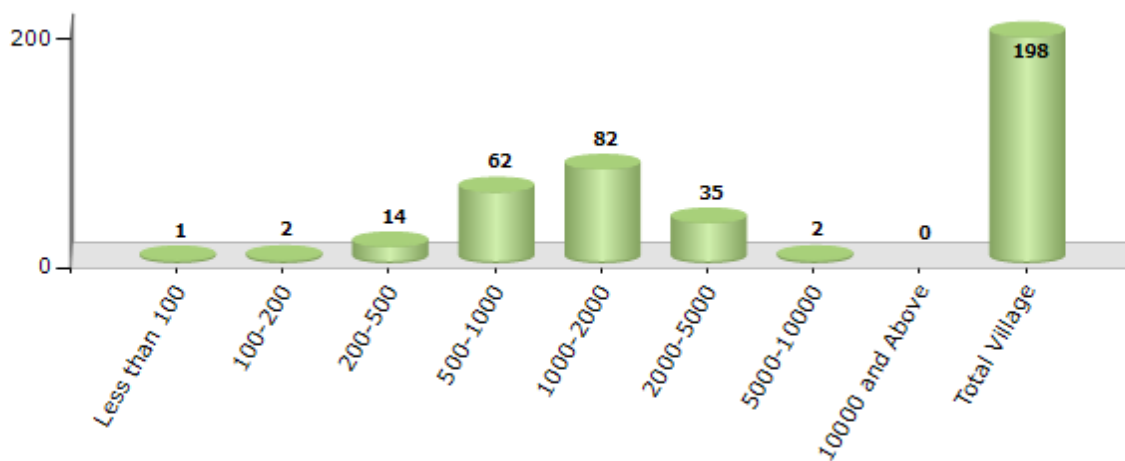
Contd....

## Demographics

### Number of Villages by Population Size - 2011

Less than 100	100-200	200-500	500-1000	1000-2000	2000-5000	5000-10000	10000 and Above	Total Village
1	2	14	62	82	35	2	0	198

Number of Villages by Population Size - 2011



### Number of Towns by Population Size - 2011

Less than 4999	5000-9999	10000-19999	20000-49999	50000-99999	100000 and Above	Total Town
0	0	0	1	0	0	1

Number of Towns by Population Size - 2011

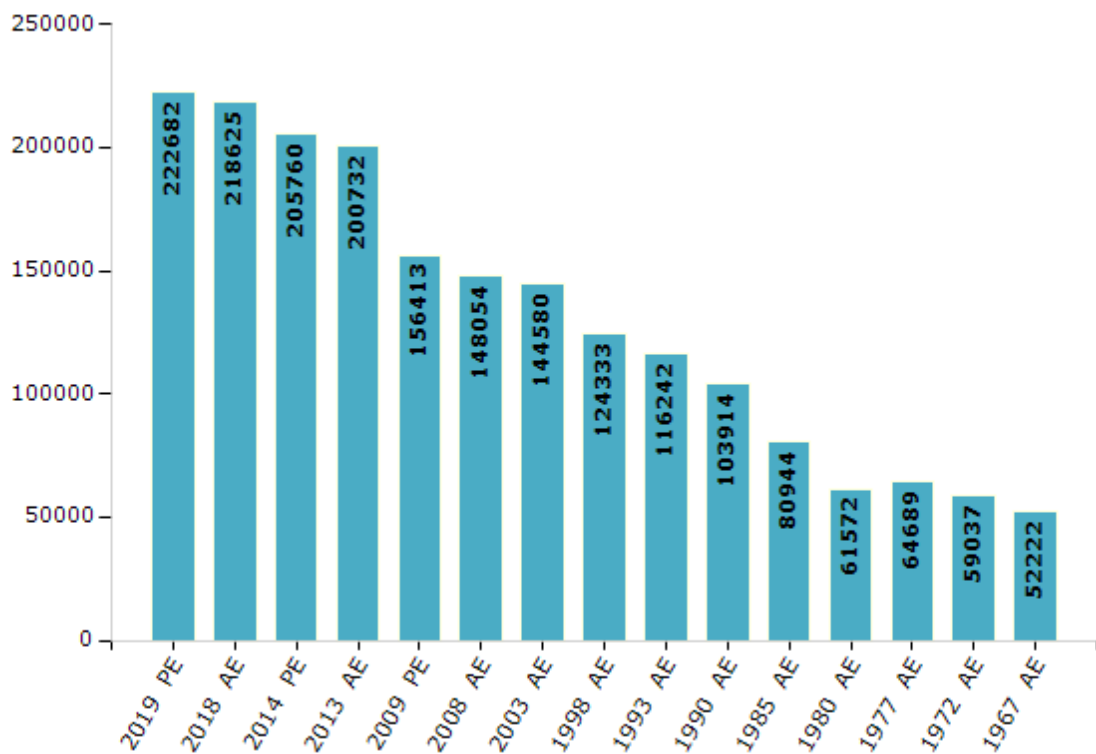


## Electoral Features

### Electors by Male & Female

Year	Male	Female	Others	Total	Year	Male	Female	Others	Total
2019 PE	112077	110598	7	222682	1993 AE	58461	57781	-	116242
2018 AE	110101	108517	7	218625	1990 AE	51847	52067	-	103914
2014 PE	104748	101005	7	205760	1985 AE	40047	40897	-	80944
2013 AE	102593	98133	6	200732	1980 AE	25074	36498	-	61572
2009 PE	80532	75881	-	156413	1977 AE	31700	32989	-	64689
2008 AE	75918	72136	-	148054	1972 AE	29128	29909	-	59037
2004 PE	-	-	-	-	1967 AE	-	-	-	52222
2003 AE	72572	72008	-	144580	1962 AE	-	-	-	-
1999 PE	-	-	-	-	1957 AE	-	-	-	-
1998 AE	62662	61671	-	124333	1952 AE	-	-	-	-

Number of Electors



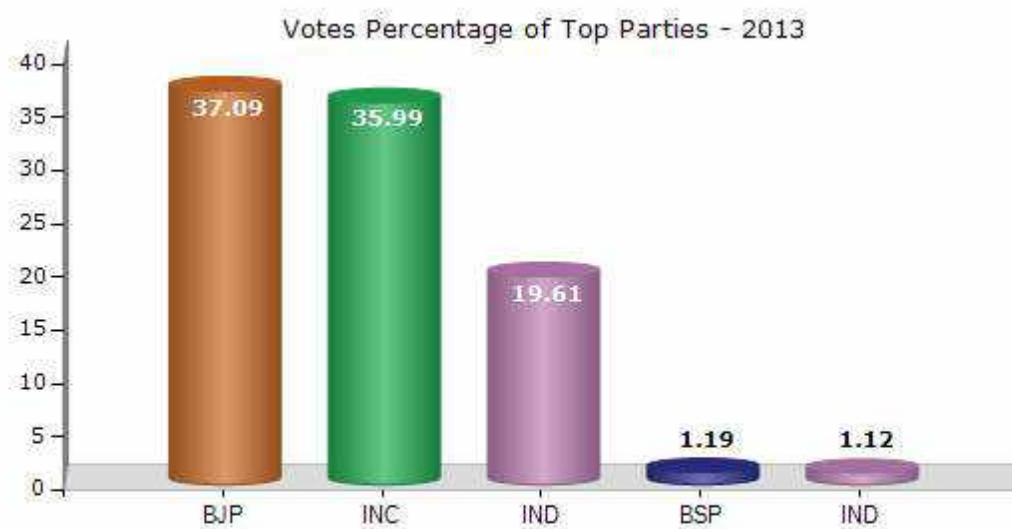
Note : AE : Assembly Election, PE : Assembly Segment of Parliamentary Election



## Historical Summary Election Results

### Summary Result of Assembly Election - 2013

Candidate Name	Party	Votes	Votes %
Ranjana Baghel	BJP	55293	37.09
Niranjan Dawar Loni	INC	53654	35.99
Gopal Kannoj	IND	29238	19.61
Ajay Rawat	BSP	1776	1.19
Narsingh Dawar	IND	1666	1.12
Bharat Solanki	IND	1624	1.09
Sona Thakur	NCP	1613	1.08
Mohan Bhabar	SHS	863	0.58
Indersingh Ningwal	IND	838	0.56
	NOTA	2497	1.68



## Polling Station Level Election Results

### Number and Name of Polling Stations (PS) (2018)

Number of Polling Stations	Name of Polling Stations	Number of Polling Stations	Name of Polling Stations
1	Prathamik Vidyalay Bhawan Chirakhan	22	Midil School Purvi Bhag Umarbankala
2	Prathamik Vidyalay Bhawan Andiyav	23	Ma.Vidyalaya Utrri Bhag Umaravanakala
3	Prathamik Vidyalay Bhawan Boralay	24	Prathamik Vidyalaya Badiya
4	N M.S. Avral	25	Prathamik Vidyalaya Bhamlavad
5	Prathamik Vidyalay Bhawan Rajukhedi	26	Middle School Choki
6	Prathamik Vidyalay Bhawan Sala	27	Secondary School Updi
7	Prathamik Vidyalaya Amasi	28	Gram Panchayt Bhawan Ukhalda
8	Madhmik Vidhalay Padla	29	Primary School Ukhalda
9	Prathamik Vidyalaya Mandavada	30	Secondary School Extra Room Bhanpura
10	E.G.S School Kheriya Khodri ( Mandavda)	31	Secondary School New Building Bhanpura
11	Prathamik Vidyalay Adabayada	32	Ma.Vidyalaya Buharala
12	Prathamik Vidyalay Pipalya Mota	33	Primary School Buharala
13	Prathamik Vidyalay Umarabanakhurd	34	Pra.V. Kherwa
14	Prathamik Vidyalay Karondiya Khura	35	Prathamik Vidyalay Dasai
15	Prathamik Vidyalaya Pathamoti	36	Prathamik Vidyalay Jalakhan
16	Madhamik Vidyalaya Dholibabdi	37	Primary School Dodwapura Jalakhan
17	Primary School Khadimoli	38	Prathamik Vidyalay Khandlai
18	Prathamik Vidyalaya Surani	39	S.H School Khandli
19	Primary School West Part Lavani	40	Prathamik Vidyalay Temariya
20	Primary School Ka Uttari Bhag Lavani	41	Gram Panchayat Bhawan Tamaria
21	Secondary School Southern Part Umaravanakala	42	Prathamik Vidyalay Bhawan Udiyapur

Contd....

## Polling Station Level Election Results

### Polling Station-wise Votes Secured by Overall Top Five Parties in Manawar Assembly in Assembly Election (AE) under Dhar Parliamentary Constituency in Madhya Pradesh (2018)

Number of Polling Station	Winner - Dr. Hiralal Alawa (INC)	Runner-up - Ranjna Baghel (BJP)	3rd - Jagadish Muwel (SHS)	4th - Amichand Muwel (BSP)	5th - Ramkunwar Rawat (AAP)	NOTA	Other	Total Votes Secured
36	397	124	14	9	4	16	0	564
37	428	154	21	9	4	12	0	628
38	345	102	7	3	3	6	0	466
39	587	76	24	5	2	11	0	705
40	343	95	17	4	11	11	0	481
41	367	253	13	11	7	6	0	657
42	526	253	19	8	15	11	0	832
43	380	121	12	4	6	7	0	530
44	576	205	38	18	10	15	0	862
45	461	46	16	9	3	5	0	540
46	491	332	24	12	7	27	0	893
47	477	320	18	14	5	14	0	848
48	540	237	15	12	5	8	0	817
49	393	421	19	6	5	9	0	853
50	244	565	11	5	16	6	0	847
51	196	56	14	5	6	6	0	283
52	161	289	13	7	8	13	0	491
53	467	209	20	16	6	15	0	733
54	614	143	27	3	3	5	0	795
55	276	205	9	14	9	16	0	529
56	280	413	13	5	15	19	0	745
57	233	89	14	4	3	9	0	352
58	501	56	22	10	4	12	0	605
59	394	116	13	7	9	5	0	544
60	943	82	17	17	7	18	0	1084
61	457	322	5	6	6	11	0	807
62	423	161	10	13	7	9	0	623
63	393	550	18	10	5	8	0	984
64	437	69	13	2	3	9	0	533
65	358	383	22	15	11	14	0	803
66	173	159	18	2	7	21	0	380
67	49	412	13	6	2	10	0	492
68	165	246	7	6	7	6	0	437
69	350	208	10	8	5	8	0	589
70	205	162	10	0	1	1	0	379

Contd....

## Polling Station Level Election Results

### Winner, Runner-up and 3rd Party Position & Winning Margin According to Polling Stations in Manawar Assembly in Assembly Election (AE) under Dhar Parliamentary Constituency in Madhya Pradesh (2018)

Polling Station Number	Winner Party	Winner Votes (%)	Runner-up Party	Runner-up Votes (%)	Winning Margin Votes (%)	Third Party	Third Party Votes (%)	Other Votes (%)
67	BJP	412 (83.74)	INC	49 (9.96)	363 (73.78)	SHS	13 (2.64)	18 (3.66)
68	BJP	246 (56.29)	INC	165 (37.76)	81 (18.53)	SHS	7 (1.6)	19 (4.35)
69	INC	350 (59.42)	BJP	208 (35.31)	142 (24.11)	SHS	10 (1.7)	21 (3.57)
70	INC	205 (54.09)	BJP	162 (42.74)	43 (11.35)	SHS	10 (2.64)	2 (0.53)
71	INC	324 (52.09)	BJP	265 (42.6)	59 (9.49)	BSP	11 (1.77)	22 (3.54)
72	INC	616 (77.29)	BJP	163 (20.45)	453 (56.84)	SHS	7 (0.88)	11 (1.38)
73	INC	504 (59.86)	BJP	302 (35.87)	202 (23.99)	SHS	10 (1.19)	26 (3.09)
74	INC	236 (73.75)	BJP	75 (23.44)	161 (50.31)	SHS	4 (1.25)	5 (1.56)
75	BJP	494 (75.19)	INC	146 (22.22)	348 (52.97)	SHS	5 (0.76)	12 (1.83)
76	BJP	432 (72.48)	INC	154 (25.84)	278 (46.64)	BSP	3 (0.5)	7 (1.17)
77	BJP	390 (57.1)	INC	265 (38.8)	125 (18.3)	SHS	11 (1.61)	17 (2.49)
78	BJP	276 (60.66)	INC	156 (34.29)	120 (26.37)	SHS	13 (2.86)	10 (2.2)
79	INC	330 (51.72)	BJP	272 (42.63)	58 (9.09)	BSP	9 (1.41)	27 (4.23)
80	INC	538 (69.42)	BJP	207 (26.71)	331 (42.71)	BSP	11 (1.42)	19 (2.45)
81	INC	384 (69.31)	BJP	143 (25.81)	241 (43.5)	SHS	15 (2.71)	12 (2.17)
82	INC	198 (49.38)	BJP	187 (46.63)	11 (2.75)	SHS	5 (1.25)	11 (2.74)
83	BJP	306 (61.45)	INC	180 (36.14)	126 (25.31)	AAP	6 (1.2)	6 (1.2)
84	BJP	540 (60.95)	INC	314 (35.44)	226 (25.51)	BSP	11 (1.24)	21 (2.37)
85	INC	300 (48.78)	BJP	298 (48.46)	2 (0.32)	SHS	6 (0.98)	11 (1.79)
86	INC	261 (58.26)	BJP	176 (39.29)	85 (18.97)	SHS	4 (0.89)	7 (1.56)
87	BJP	238 (51.63)	INC	202 (43.82)	36 (7.81)	SHS	10 (2.17)	11 (2.39)
88	BJP	576 (82.52)	INC	95 (13.61)	481 (68.91)	BSP	17 (2.44)	10 (1.43)
89	BJP	529 (76.33)	INC	146 (21.07)	383 (55.26)	SHS	4 (0.58)	14 (2.02)
90	BJP	343 (56.69)	INC	248 (40.99)	95 (15.7)	SHS	7 (1.16)	7 (1.16)
91	BJP	674 (69.06)	INC	280 (28.69)	394 (40.37)	AAP	6 (0.61)	16 (1.64)
92	BJP	502 (61.52)	INC	281 (34.44)	221 (27.08)	AAP	10 (1.23)	23 (2.82)
93	BJP	662 (86.88)	INC	71 (9.32)	591 (77.56)	SHS	12 (1.57)	17 (2.23)
94	BJP	464 (69.98)	INC	175 (26.4)	289 (43.58)	SHS	9 (1.36)	15 (2.26)
95	BJP	334 (50.53)	INC	278 (42.06)	56 (8.47)	SHS	21 (3.18)	28 (4.24)
96	BJP	540 (66.67)	INC	232 (28.64)	308 (38.03)	SHS	14 (1.73)	24 (2.96)
97	INC	733 (76.12)	BJP	186 (19.31)	547 (56.81)	SHS	25 (2.6)	19 (1.97)
98	INC	575 (88.87)	BJP	48 (7.42)	527 (81.45)	SHS	11 (1.7)	13 (2.01)
99	INC	313 (77.09)	BJP	76 (18.72)	237 (58.37)	SHS	7 (1.72)	10 (2.46)

Contd....

## Socio-Economic Amenities - Rural

### Access to Education Facilities

Particulars	Number of Village (% of Population)				
	Available	Not Available	If Not Available (Distance of Nearest Facility)		
			A	B	C
Govt. Primary School	195 (100)	3 (0)	3 (0)	0 (0)	0 (0)
Private Primary School	66 (48)	132 (52)	0 (0)	0 (0)	0 (0)
Govt. Middle School	109 (75)	89 (25)	62 (17)	19 (6)	1 (0)
Private Middle School	18 (16)	180 (84)	0 (0)	0 (0)	0 (0)
Govt. Secondary School	27 (27)	171 (73)	66 (30)	90 (37)	9 (3)
Private Secondary School	6 (9)	192 (91)	1 (0)	1 (0)	0 (0)
Govt. Senior Secondary School	9 (12)	189 (88)	37 (18)	95 (45)	46 (20)
Private Senior Secondary School	1 (2)	197 (98)	0 (0)	2 (1)	1 (1)
Govt. Arts and Science Degree College	0 (0)	198 (100)	7 (4)	33 (19)	148 (73)
Private Arts and Science Degree College	0 (0)	198 (100)	0 (0)	0 (0)	0 (0)
Govt. Engineering College	0 (0)	198 (100)	1 (0)	0 (0)	189 (96)
Private Engineering College	0 (0)	198 (100)	0 (0)	0 (0)	2 (1)
Govt. Medicine College	0 (0)	198 (100)	0 (0)	0 (0)	185 (93)
Private Medicine College	0 (0)	198 (100)	0 (0)	0 (0)	0 (0)
Govt. Management Institute	0 (0)	198 (100)	1 (0)	1 (1)	181 (91)
Private Management Institute	0 (0)	198 (100)	0 (0)	0 (0)	0 (0)
Govt. Polytechnic	0 (0)	198 (100)	0 (0)	0 (0)	198 (100)
Private Polytechnic	0 (0)	198 (100)	0 (0)	0 (0)	0 (0)
Govt. Vocational Training School/ITI	0 (0)	198 (100)	2 (0)	5 (2)	186 (96)
Private Vocational Training School/ITI	0 (0)	198 (100)	0 (0)	0 (0)	5 (2)
Govt. Non Formal Training Centre	0 (0)	198 (100)	3 (1)	7 (4)	143 (75)
Private Non Formal Training Centre	0 (0)	198 (100)	0 (0)	1 (1)	44 (20)
Govt. School For Disabled	0 (0)	198 (100)	0 (0)	1 (1)	161 (82)
Private School For Disabled	0 (0)	198 (100)	1 (0)	0 (0)	5 (2)
Government Others	1 (0)	197 (100)	0 (0)	0 (0)	0 (0)
Private Others	0 (0)	198 (100)	0 (0)	0 (0)	0 (0)

Note : Distance A : Less than 5 km; B : Between 5-10 km; C : 10+ km.; Source : Data Analysis is based on 2011 Census.

## DISCLAIMER

The Terms of Use and Disclaimer of Datanet India Private Limited (hereinafter referred to as "Datanet") for use of this analysis report of **Manawar Assembly Constituency (Manawar Vidhan Sabha)** :-

1. **Assembly Factbook™** is a Registered Trade Mark owned by Datanet.
2. All the maps are sketched and graphical representation only and have not been drawn to the scale and also not to represent the actual geographical area or boundary of the unit.
3. The data for the aforesaid analysis is based on authentic sources and has been culled from the various publications of Census, CSO and NSSO for district and block level data, various central and state government departments, Central & State Elections Commissions and the concerned Returning Officers' releases, Electoral Rolls, Election results and allied publications, internal assessment, surveys, estimates and analysis. Therefore, certain adjustment of data at micro level may have been done to arrive closer to the macro data.
4. Data have been provided on an "As Is" and "As AVAILABLE" basis
5. The colours shown in the maps or diagram and charts of a particular party, alliance or AC are indicative and do not represent them.
6. This publication which includes maps, sheets, graphs and data would be the property under copyright of Datanet only. The user may use these for its internal study, analysis and research purposes. It's public display, re-selling or any commercial uses by the user are not allowed.
7. Datanet has taken due care and caution in compilation and processing of data and allied information, but does not guarantee the accuracy, adequacy or completeness of any information/analysis and will be not responsible for any errors or omissions or for the results obtained from the use of such information/analysis.
8. All the contents for the publication have been culled from various authentic sources and Datanet reasonably believes such sources to be reliable, but does not make any representations, express or implied as to the accuracy or fitness of use of such information. The information or contents of the information/analysis do not constitute advice and should not be relied upon in making (or refraining from making) any decision. Any reliance placed upon the information provided by Datanet is the sole responsibility and strictly at the user's risk.
9. In no event will Datanet be liable for any damages (including, without limitation, damages for loss of business projects, or loss of profits) arising in contract, tort or otherwise from the use of or inability to use any of its contents, or from any action taken (or refrained from being taken) as a result of using the analysis or any of its contents. Datanet its directors, owners, editors, officials, employees, distributor and agents or any associate will not be liable for any errors in the information contained or any consequences arising from the use of the contents of the provided information/analysis.
10. If any provision of these terms and conditions is held invalid or illegal or unenforceable for any reason by any court of competent jurisdiction, such provision shall be severed and the remainder of provisions of the terms and conditions shall continue in full force and effect as if the Term of Use had been executed with the invalid, illegal or unenforceable provision eliminated.
11. If there are any discrepancies in the information provided, please bring it to attention of Datanet for suitable rectification measures.

**Buy Online This Complete Book At  
Datanet India eBooks Store**

[www.indiastatpublications.com](http://www.indiastatpublications.com)

or go directly at

[http://www.indiastatpublications.com/  
Assembly\\_factbook/Madhya\\_Pradesh/Dhar/Manawar](http://www.indiastatpublications.com/Assembly_factbook/Madhya_Pradesh/Dhar/Manawar)

 **indiastat**elections

