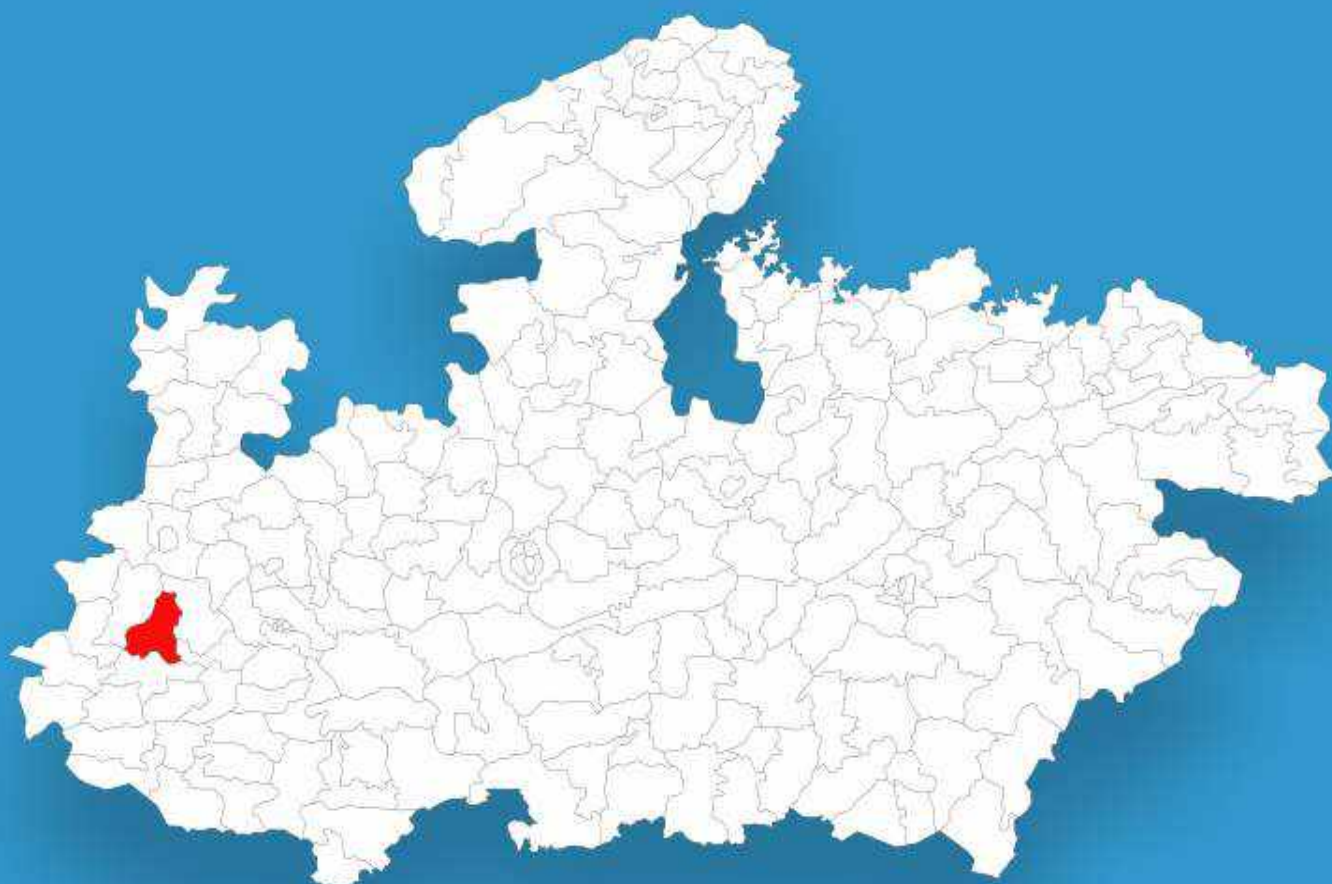




Madhya Pradesh

Assembly Factbook™

Sardarpur Assembly Constituency



Key Electoral Data of Sardarpur
Assembly Constituency (Vidhan Sabha)

Madhya Pradesh
Assembly FactbookTM

Sardarpur Assembly Constituency



Sardarpur Vidhan Sabha

Editor & Director

Dr. R.K. Thukral

Research Editor

Dr. Shafeeq Rahman

Compiled, Researched and Published by Datanet India Pvt. Ltd.

D-100, 1st Floor,

Okhla Industrial Area, Phase-I,
New Delhi- 110020.

Ph.: 91-11- 43580781-84

Email : support@indiastatpublications.com

Website : www.indiastatelections.com

Online Book Store :

www.indiastatpublications.com

Report No. : AFB/MP-196-0125

ISBN : 978-93-87189-72-0

First Edition : January, 2018

Eighth Updated Edition : January, 2025

Price : Rs. 11500/-

US\$ 310

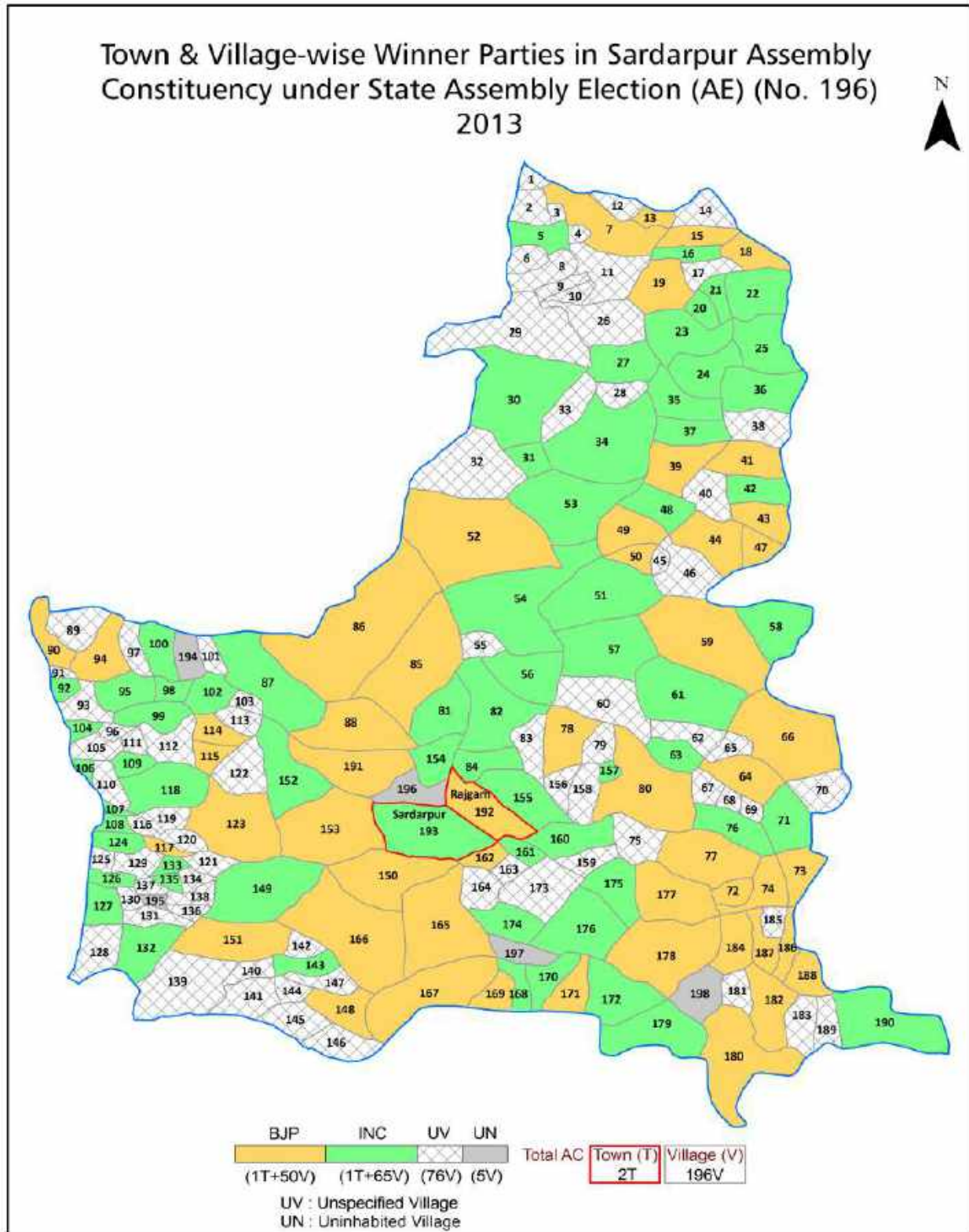
© Datanet India Pvt. Ltd.

All rights reserved. No part of this book may be reproduced, stored in a retrieval system or transmitted in any form or by any means, mechanical photocopying, photographing, scanning, recording or otherwise without the prior written permission of the publisher. Please refer to Disclaimer at page no. 206 for the use of this publication.

Printed in India

No.	Particulars	Page No.
	Introduction	
1	Assembly Constituency - (Vidhan Sabha) at a Glance Features of Assembly as per Delimitation Commission of India (2008)	1-2
	Location and Political Maps	
2	Location Map Boundaries of Assembly Constituency - (Vidhan Sabha in District Boundaries of Assembly Constituency under Parliamentary Constituency - (Lok Sabha) Town & Village-wise Winner Parties- 2024, 2023, 2019, 2018, 2014, 2013, 2009 and 2008	3-11
	Administrative Setup (2011)	
3	District Sub-district Towns Villages Inhabited Villages Uninhabited Villages Village Panchayat Intermediate Panchayat	12-22
	Demographics (2011)	
4	Population Households Rural/Urban Population Towns and Villages by Population Size Sex Ratio (Total & 0-6 Years) Religious Population Social Population Literacy Rate	23-24
	Electoral Features	
5	Important Dates of Last Elections Held Electors by Gender Service Electors Voters Voters Turnout Polling Stations & Average Number of Electors per Polling Station Electors by Age Group Present Elected Representatives	25-30
	Historical Summary Election Results	
6	Vote Share of Major Parties Winning Margin (Number & Percentage Polarity of Parties Summary Result of Assembly Segment of Parliamentary Elections 2024, 2019, 2014, 2009, 2004 and 1999 Summary Result of Assembly Elections 2023, 2018, 2013, 2008, 2003, 1998, 1993, 1990, 1985, 1980, 1977, 1972, 1967, 1962 and 1957	31-53
	Polling Station Level Election Results	
7	Name and Number of Polling Station 2024, 2023, 2019, 2018, 2014, 2013, 2009 and 2008 Polling Station-wise Electors, Voters & Voters Turnout 2024, 2023, 2019, 2018, 2014, 2013, 2009 and 2008 Polling Station wise Elections Results 2024, 2023, 2019, 2018, 2014, 2013, 2009 and 2008	54-185
	Share of Assembly Constituency	
8	Share of Assembly Constituency - (Vidhan Sabha) in State, District and Parliamentary Constituency - (Lok Sabha)	186
	Socio-Economic Amenities (2011)	
9	Access to Administrative Units Agricultural, Manufacturing and Industrial Commodities Demographic Indicators Education Health & Manpower Drinking Water Supply Sanitation Entertainment and Recreations Infrastructure Power Food Allocation Distribution and Marketing of Agriculture Commodities Infrastructure Transport and Road Infrastructure Communication Banking and Financial Services Land Use Irrigation Source	188-201
10	Abbreviation & Sources	203-204
11	Disclaimer	206

Location & Political Map



Administrative Setup

List of Village Panchayat & Intermediate Panchayat (Block) Name - 2011

Village Name	Village Panchayat Name	Intermediate Panchayat Name
Ahmad	Narsinghdevla	Sardarpur
Akolya	Akolya	Sardarpur
Amaliya	Amaliya	Sardarpur
Amba	Amba	Sardarpur
Ambamal	Bhilkhedi	Sardarpur
Ambapada	Foottalab	Sardarpur
Ambedi	Bhatiabardi	Sardarpur
Amjhar	Amjhar	Sardarpur
Amjhera	Amghera	Sardarpur
Amodiya	Amodiya	Sardarpur
Anandkhedi	Sajod	Sardarpur
Anjan Mal	Nayapura	Sardarpur
Antedi	Khakedi	Sardarpur
Badbeli	Badveli	Sardarpur
Badodiya	Badodiya	Sardarpur
Bagpipliya	Bhilkhedi	Sardarpur
Baloda	Undeli	Sardarpur
Bamankhedi	Dantoli	Sardarpur
Bandedi	Bandedi	Sardarpur
Bani	Chandodiya	Sardarpur
Bankedi	Khakedi	Sardarpur
Bankiyapada	Ksehanariya	Sardarpur
Baramkhedi	Barmkhed	Sardarpur
Bardipada	Bardpada	Sardarpur
Barkheda	Barkheda	Sardarpur
Barmandal	Barmandal	Sardarpur
Baslai	Baslai	Sardarpur
Batiyabardi	Bhatiabardi	Sardarpur
Bhamti	Pipalyaman	Sardarpur

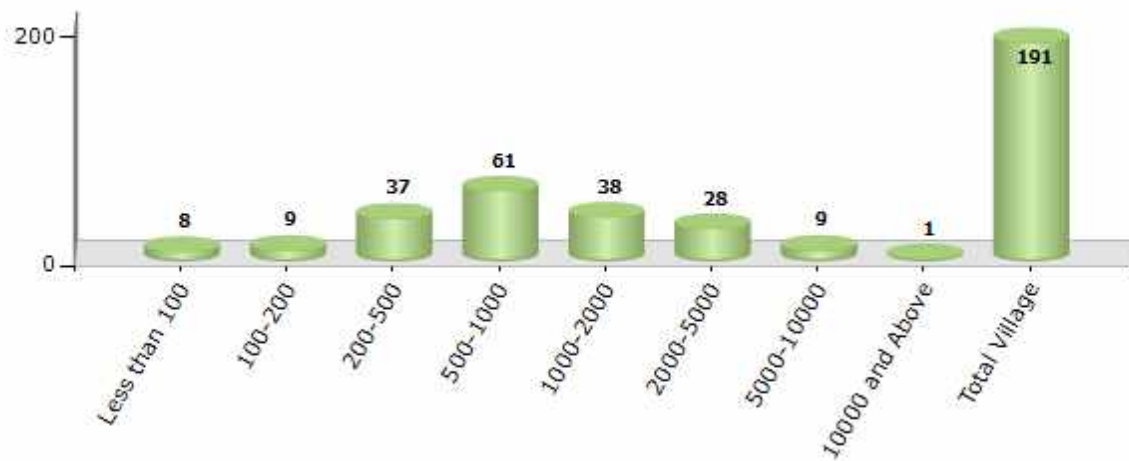
Contd....

Demographics

Number of Villages by Population Size - 2011

Less than 100	100-200	200-500	500-1000	1000-2000	2000-5000	5000-10000	10000 and Above	Total Village
8	9	37	61	38	28	9	1	191

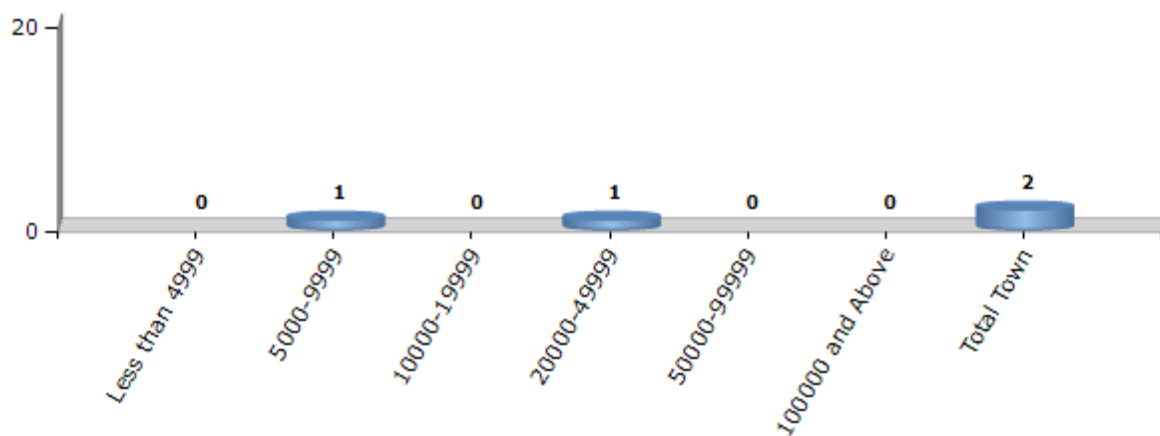
Number of Villages by Population Size - 2011



Number of Towns by Population Size - 2011

Less than 4999	5000-9999	10000-19999	20000-49999	50000-99999	100000 and Above	Total Town
0	1	0	1	0	0	2

Number of Towns by Population Size - 2011

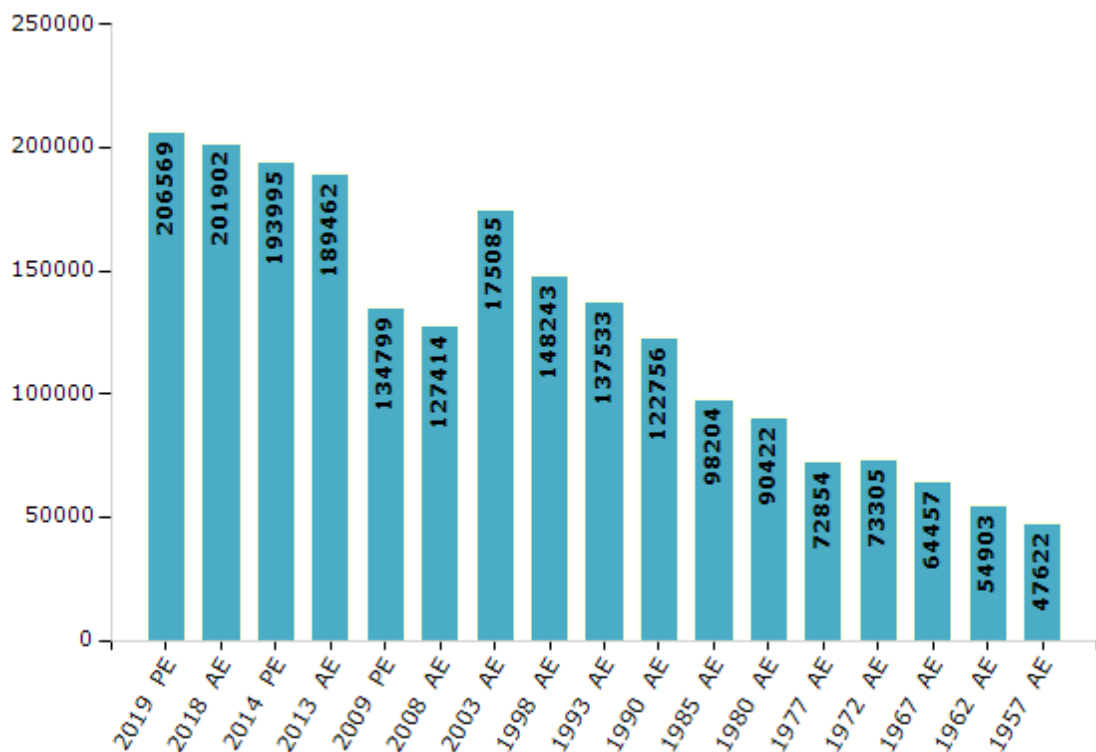


Electoral Features

Electors by Male & Female

Year	Male	Female	Others	Total	Year	Male	Female	Others	Total
2019 PE	103456	103110	3	206569	1993 AE	68835	68698	-	137533
2018 AE	101108	100791	3	201902	1990 AE	61413	61343	-	122756
2014 PE	97715	96273	7	193995	1985 AE	48575	49629	-	98204
2013 AE	95462	93992	8	189462	1980 AE	48628	41794	-	90422
2009 PE	67912	66887	-	134799	1977 AE	35800	37054	-	72854
2008 AE	63782	63632	-	127414	1972 AE	36346	36959	-	73305
2004 PE	-	-	-	-	1967 AE	-	-	-	64457
2003 AE	87291	87794	-	175085	1962 AE	-	-	-	54903
1999 PE	-	-	-	-	1957 AE	-	-	-	47622
1998 AE	74053	74190	-	148243	1952 AE	-	-	-	-

Number of Electors

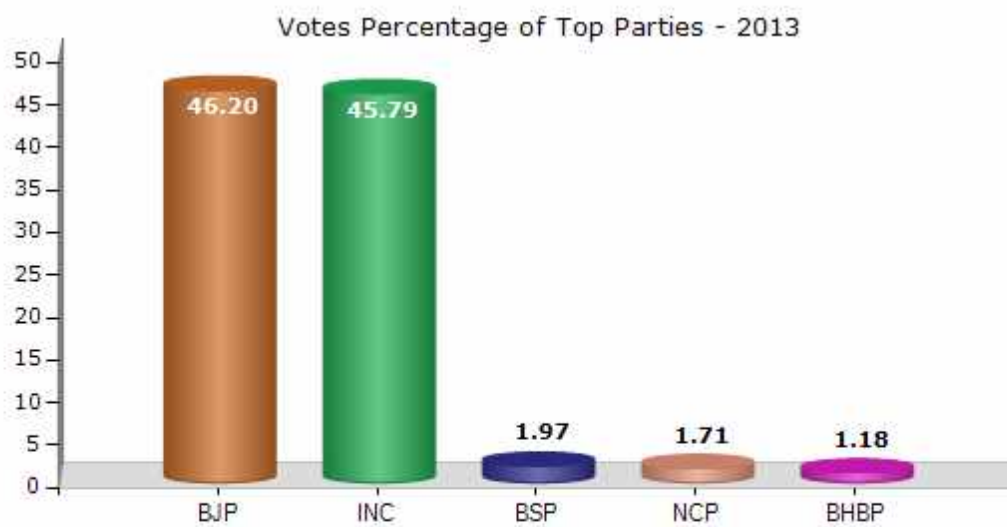


Note : AE : Assembly Election, PE : Assembly Segment of Parliamentary Election

Historical Summary Election Results

Summary Result of Assembly Election - 2013

Candidate Name	Party	Votes	Votes %
Welsingh Bhuriya	BJP	60192	46.2
Pratap Grewal	INC	59663	45.79
Dinesh Chouhan Karnavad	BSP	2572	1.97
Mehtab Singh Mavi Undeli	NCP	2228	1.71
Khuman Singh Bariya	BHBP	1538	1.18
Rukhama Boradi	IND	1186	0.91
	NOTA	2911	2.23



Polling Station Level Election Results

Number and Name of Polling Stations (PS) (2018)

Number of Polling Stations	Name of Polling Stations	Number of Polling Stations	Name of Polling Stations
1	Kachanariya Primory School Kachnariya	22	Prathmik Vidhyalay Sinduriya
2	Primary School Vakyapada	23	Prathmik Vidhyalay Chayan
3	Kanya High School Ka Purvi Bhag Room No. 11 Rajod	24	Prathamik Vidyalay Akolya
4	Girila High School Ka Kaksh Kramank 5 Ka Dakshini Bhag Rajod	25	Panchayat Bhavan Devikheda
5	Kanya High School Ka Kaksh Kramank 9 Rajod	26	Prathmik Vidhyalay Sandala
6	Kanya High School Ka Kaksh Kramank 2 Rajod	27	Navin Prathmik Vidhyalay Todipada Sandala
7	Kanya High School Ka Kaksh Kramak 4 Rajod	28	Prathamik Vidyalay Salwa
8	Rajod Gram Panchayat Bhawan Ka Uttari Bhag Rajod	29	Prathmik Vidhyalay (Khedikala) Kachawakhedi
9	Ba.U.Ma.V. Ranikhedi	30	Prathmik Vidhyalay Kaksh Kramak 1 Gondikheda
10	Ba.U.Ma.V. Kaksha No.2 Ranikhedi	31	Prathamik Vidyalay Kaksh Kramak 3 Gondikheda
11	Primary School Ka Navin Bhawan Nipawali	32	Madhymik Vidhyalay Ka Purvi Bhag Labriya
12	Pra. V. Jhinjhota	33	Madhymik Vidhyalay Labriya Ka Dakshini Bhag Labriya
13	Pra. V. Nandlai	34	Madhymik Vidhyalay Labriya
14	Shashkiya Prathmik Vidhyalay Ramkheda	35	Sha.U.Ma.Vi. Ka Navin Bhavan Labriya
15	Pra.Vi. Hanumantya	36	Madhymik Vidhyalay Satsui
16	Prathmik Vidhyalay Sajod	37	Prathmik Vidhyalay Bhavan Bordikala
17	Prathmik Vidhyalay Ka Purvi Bhag Sajod	38	Prathmik Vidhyalay Gangatalai
18	Pra.V Gondikheda Rajod	39	U.Ma.Vi.Ka. Uttari Bhag Barmandal
19	Prathamik Vidyalay Kherkheda	40	U.Ma.Vi.Ka. Dakshini Bhag Barmandal
20	Pra.Vi.Runni	41	U.Ma.Vi.Ka. Dakshini Bhag Barmandal
21	Pra. V. Baslai	42	Gram Panchayat Bhavan Barmandal

Contd....

Polling Station Level Election Results

Polling Station-wise Votes Secured by Overall Top Five Parties in Sardarpur Assembly in Assembly Election (AE) under Dhar Parliamentary Constituency in Madhya Pradesh (2018)

Number of Polling Station	Winner - Pratap Grewal (INC)	Runner-up - Sanjay Singh Baghel (BJP)	3rd - Mehtabsingh Dawar (BSP)	4th - Karan Singh Vasunia (SPAKP)	5th - Bherulal Kaluram Emliyar (BMUP)	NOTA	Other	Total Votes Secured
36	520	100	15	1	2	12	2	652
37	572	11	6	2	2	7	3	603
38	405	48	5	2	3	18	3	484
39	249	293	2	2	4	6	1	557
40	302	263	6	3	4	16	2	596
41	239	646	5	10	4	5	2	911
42	358	205	2	3	3	28	4	603
43	459	47	6	6	2	19	5	544
44	153	286	5	4	5	6	1	460
45	231	329	5	6	3	11	5	590
46	183	187	3	6	4	16	1	400
47	440	78	5	2	1	12	2	540
48	223	188	6	1	3	16	1	438
49	307	246	4	8	6	6	2	579
50	138	433	3	9	8	9	1	601
51	257	239	6	10	0	13	3	528
52	649	169	14	3	3	17	4	859
53	417	220	6	8	5	12	3	671
54	249	415	7	5	9	5	2	692
55	441	204	10	3	5	15	2	680
56	337	15	3	2	1	24	2	384
57	412	17	8	1	1	9	5	453
58	313	276	6	5	3	5	4	612
59	296	24	3	2	0	12	0	337
60	290	171	2	5	3	16	5	492
61	384	73	11	4	4	20	2	498
62	468	160	7	3	4	8	0	650
63	269	213	10	6	4	9	1	512
64	807	59	16	2	2	9	2	897
65	485	28	22	5	0	20	2	562
66	373	20	6	0	0	6	0	405
67	370	18	1	0	0	7	3	399
68	450	3	8	1	2	19	1	484
69	524	16	9	0	0	13	0	562
70	292	370	13	10	3	6	2	696

Contd....

Polling Station Level Election Results

Winner, Runner-up and 3rd Party Position & Winning Margin According to Polling Stations in Sardarpur Assembly in Assembly Election (AE) under Dhar Parliamentary Constituency in Madhya Pradesh (2018)

Polling Station Number	Winner Party	Winner Votes (%)	Runner-up Party	Runner-up Votes (%)	Winning Margin Votes (%)	Third Party	Third Party Votes (%)	Other Votes (%)
67	INC	370 (92.73)	BJP	18 (4.51)	352 (88.22)	AAP	3 (0.75)	8 (2.01)
68	INC	450 (92.98)	BSP	8 (1.65)	442 (91.33)	BJP	3 (0.62)	23 (4.75)
69	INC	524 (93.24)	BJP	16 (2.85)	508 (90.39)	BSP	9 (1.6)	13 (2.31)
70	BJP	370 (53.16)	INC	292 (41.95)	78 (11.21)	BSP	13 (1.87)	21 (3.02)
71	INC	492 (88.49)	BJP	33 (5.94)	459 (82.55)	BSP	7 (1.26)	24 (4.32)
72	INC	498 (52.26)	BJP	407 (42.71)	91 (9.55)	BSP	11 (1.15)	37 (3.88)
73	INC	335 (51.22)	BJP	291 (44.5)	44 (6.72)	SPAKP	10 (1.53)	18 (2.75)
74	INC	380 (88.79)	BJP	38 (8.88)	342 (79.91)	BSP	4 (0.93)	6 (1.4)
75	INC	699 (91.02)	BJP	26 (3.39)	673 (87.63)	BSP	17 (2.21)	26 (3.39)
76	INC	502 (64.03)	BJP	258 (32.91)	244 (31.12)	BSP	11 (1.4)	13 (1.66)
77	INC	355 (81.24)	BJP	59 (13.5)	296 (67.74)	BSP	9 (2.06)	14 (3.2)
78	INC	525 (79.67)	BJP	115 (17.45)	410 (62.22)	BSP	6 (0.91)	13 (1.97)
79	INC	308 (58.78)	BJP	196 (37.4)	112 (21.38)	BSP	3 (0.57)	17 (3.24)
80	BJP	306 (51.6)	INC	267 (45.03)	39 (6.57)	BSP	5 (0.84)	15 (2.53)
81	INC	327 (48.81)	BJP	320 (47.76)	7 (1.05)	BSP	4 (0.6)	19 (2.84)
82	BJP	455 (60.42)	INC	277 (36.79)	178 (23.63)	SPAKP	8 (1.06)	13 (1.73)
83	BJP	426 (52.27)	INC	378 (46.38)	48 (5.89)	SPAKP	5 (0.61)	6 (0.74)
84	INC	388 (51.87)	BJP	333 (44.52)	55 (7.35)	BMUP	6 (0.8)	21 (2.81)
85	INC	298 (48.61)	BJP	296 (48.29)	2 (0.32)	BSP	4 (0.65)	15 (2.45)
86	BJP	354 (56.73)	INC	259 (41.51)	95 (15.22)	SPAKP	5 (0.8)	6 (0.96)
87	INC	269 (54.12)	BJP	215 (43.26)	54 (10.86)	BMUP	4 (0.8)	9 (1.81)
88	INC	436 (54.16)	BJP	343 (42.61)	93 (11.55)	BSP	8 (0.99)	18 (2.24)
89	INC	402 (69.31)	BJP	149 (25.69)	253 (43.62)	BMUP	16 (2.76)	13 (2.24)
90	BJP	332 (54.52)	INC	244 (40.07)	88 (14.45)	AAP	7 (1.15)	26 (4.27)
91	INC	335 (52.26)	BJP	281 (43.84)	54 (8.42)	BSP	6 (0.94)	19 (2.96)
92	BJP	475 (55.95)	INC	341 (40.16)	134 (15.79)	SPAKP	6 (0.71)	27 (3.18)
93	INC	425 (63.24)	BJP	222 (33.04)	203 (30.2)	BSP	8 (1.19)	17 (2.53)
94	INC	251 (70.31)	BJP	97 (27.17)	154 (43.14)	SPAKP	3 (0.84)	6 (1.68)
95	BJP	273 (51.61)	INC	219 (41.4)	54 (10.21)	BMUP	21 (3.97)	16 (3.02)
96	BJP	326 (52.08)	INC	266 (42.49)	60 (9.59)	BSP	4 (0.64)	30 (4.79)
97	INC	372 (60.49)	BJP	201 (32.68)	171 (27.81)	BSP	11 (1.79)	31 (5.04)
98	INC	480 (71.54)	BJP	153 (22.8)	327 (48.74)	AAP	5 (0.75)	33 (4.92)
99	INC	396 (66.78)	BJP	181 (30.52)	215 (36.26)	AAP	3 (0.51)	13 (2.19)

Contd....

Socio-Economic Amenities - Rural

Access to Education Facilities

Particulars	Number of Village (% of Population)				
	Available	Not Available	If Not Available (Distance of Nearest Facility)		
			A	B	C
Govt. Primary School	178 (99)	13 (1)	5 (0)	4 (0)	2 (0)
Private Primary School	17 (19)	174 (81)	0 (0)	0 (0)	0 (0)
Govt. Middle School	77 (77)	114 (23)	56 (13)	42 (7)	2 (0)
Private Middle School	19 (32)	172 (68)	0 (0)	0 (0)	0 (0)
Govt. Secondary School	14 (29)	177 (71)	44 (18)	100 (39)	20 (9)
Private Secondary School	4 (11)	187 (89)	0 (0)	3 (2)	0 (0)
Govt. Senior Secondary School	8 (20)	183 (80)	26 (11)	89 (39)	46 (21)
Private Senior Secondary School	3 (8)	188 (92)	0 (0)	2 (2)	1 (0)
Govt. Arts and Science Degree College	0 (0)	191 (100)	2 (2)	11 (11)	165 (80)
Private Arts and Science Degree College	0 (0)	191 (100)	0 (0)	0 (0)	0 (0)
Govt. Engineering College	0 (0)	191 (100)	1 (0)	0 (0)	178 (94)
Private Engineering College	0 (0)	191 (100)	0 (0)	0 (0)	4 (2)
Govt. Medicine College	0 (0)	191 (100)	0 (0)	0 (0)	159 (80)
Private Medicine College	0 (0)	191 (100)	0 (0)	0 (0)	0 (0)
Govt. Management Institute	0 (0)	191 (100)	0 (0)	0 (0)	168 (86)
Private Management Institute	0 (0)	191 (100)	0 (0)	0 (0)	3 (1)
Govt. Polytechnic	0 (0)	191 (100)	0 (0)	0 (0)	190 (100)
Private Polytechnic	0 (0)	191 (100)	0 (0)	0 (0)	0 (0)
Govt. Vocational Training School/ITI	0 (0)	191 (100)	0 (0)	1 (0)	188 (98)
Private Vocational Training School/ITI	0 (0)	191 (100)	0 (0)	0 (0)	2 (1)
Govt. Non Formal Training Centre	2 (0)	189 (100)	0 (0)	4 (2)	101 (41)
Private Non Formal Training Centre	0 (0)	191 (100)	0 (0)	2 (1)	80 (54)
Govt. School For Disabled	0 (0)	191 (100)	0 (0)	0 (0)	98 (40)
Private School For Disabled	0 (0)	191 (100)	0 (0)	0 (0)	37 (31)
Government Others	0 (0)	191 (100)	0 (0)	0 (0)	1 (0)
Private Others	0 (0)	191 (100)	0 (0)	0 (0)	0 (0)

Note : Distance A : Less than 5 km; B : Between 5-10 km; C : 10+ km.; Source : Data Analysis is based on 2011 Census.

DISCLAIMER

The Terms of Use and Disclaimer of Datanet India Private Limited (hereinafter referred to as "Datanet") for use of this analysis report of **Sardarpur Assembly Constituency (Sardarpur Vidhan Sabha)** :-

1. **Assembly Factbook™** is a Registered Trade Mark owned by Datanet.
2. All the maps are sketched and graphical representation only and have not been drawn to the scale and also not to represent the actual geographical area or boundary of the unit.
3. The data for the aforesaid analysis is based on authentic sources and has been culled from the various publications of Census, CSO and NSSO for district and block level data, various central and state government departments, Central & State Elections Commissions and the concerned Returning Officers' releases, Electoral Rolls, Election results and allied publications, internal assessment, surveys, estimates and analysis. Therefore, certain adjustment of data at micro level may have been done to arrive closer to the macro data.
4. Data have been provided on an "As Is" and "As AVAILABLE" basis
5. The colours shown in the maps or diagram and charts of a particular party, alliance or AC are indicative and do not represent them.
6. This publication which includes maps, sheets, graphs and data would be the property under copyright of Datanet only. The user may use these for its internal study, analysis and research purposes. It's public display, re-selling or any commercial uses by the user are not allowed.
7. Datanet has taken due care and caution in compilation and processing of data and allied information, but does not guarantee the accuracy, adequacy or completeness of any information/analysis and will be not responsible for any errors or omissions or for the results obtained from the use of such information/analysis.
8. All the contents for the publication have been culled from various authentic sources and Datanet reasonably believes such sources to be reliable, but does not make any representations, express or implied as to the accuracy or fitness of use of such information. The information or contents of the information/analysis do not constitute advice and should not be relied upon in making (or refraining from making) any decision. Any reliance placed upon the information provided by Datanet is the sole responsibility and strictly at the user's risk.
9. In no event will Datanet be liable for any damages (including, without limitation, damages for loss of business projects, or loss of profits) arising in contract, tort or otherwise from the use of or inability to use any of its contents, or from any action taken (or refrained from being taken) as a result of using the analysis or any of its contents. Datanet its directors, owners, editors, officials, employees, distributor and agents or any associate will not be liable for any errors in the information contained or any consequences arising from the use of the contents of the provided information/analysis.
10. If any provision of these terms and conditions is held invalid or illegal or unenforceable for any reason by any court of competent jurisdiction, such provision shall be severed and the remainder of provisions of the terms and conditions shall continue in full force and effect as if the Term of Use had been executed with the invalid, illegal or unenforceable provision eliminated.
11. If there are any discrepancies in the information provided, please bring it to attention of Datanet for suitable rectification measures.

**Buy Online This Complete Book At
Datanet India eBooks Store**

www.indiastatpublications.com

or go directly at

[http://www.indiastatpublications.com/
Assembly_factbook/Madhya_Pradesh/Dhar/Sardarpur](http://www.indiastatpublications.com/Assembly_factbook/Madhya_Pradesh/Dhar/Sardarpur)

 **indiastat**elections

