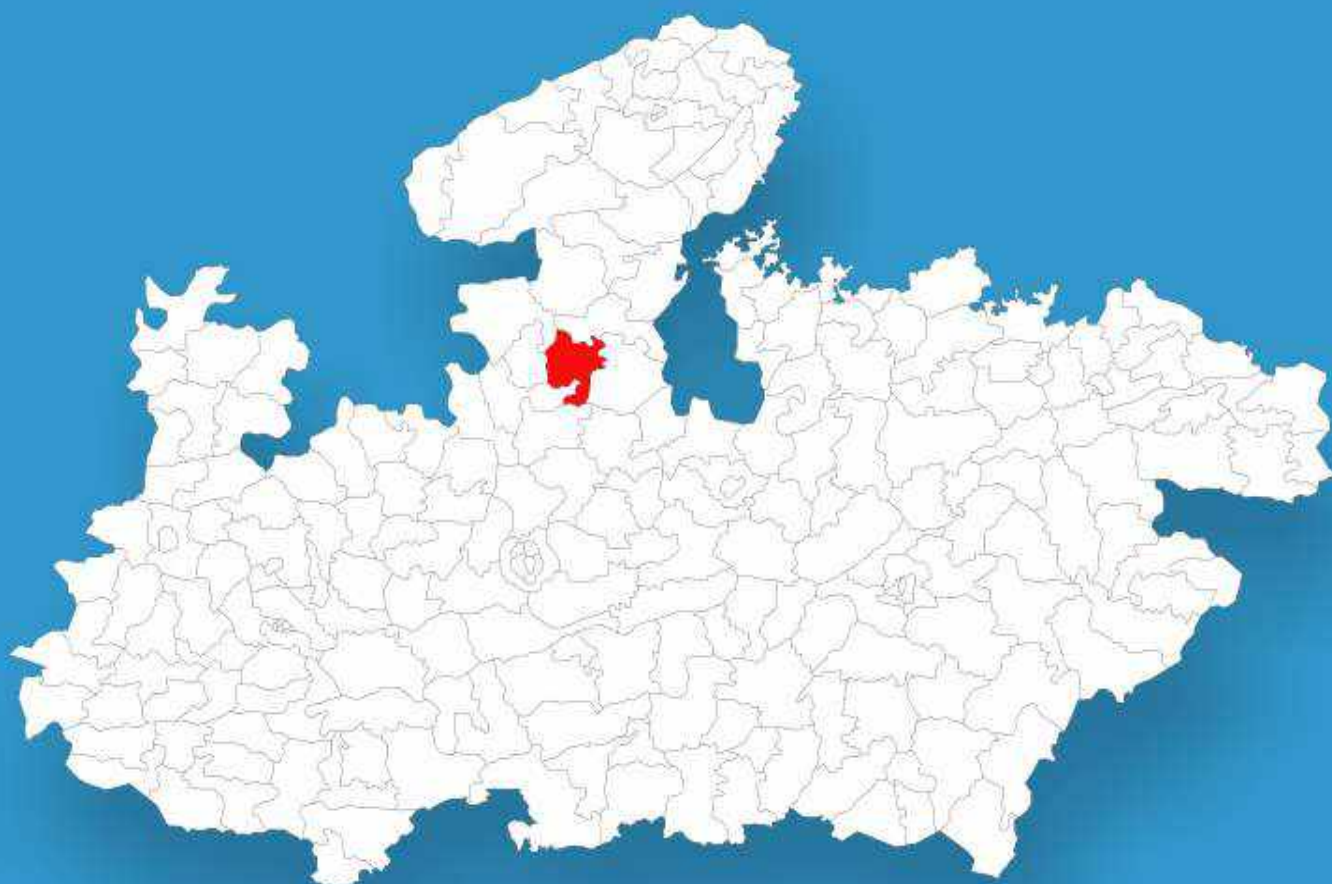




Madhya Pradesh

Assembly Factbook™

Ashok Nagar Assembly Constituency



Key Electoral Data of Ashok Nagar
Assembly Constituency (Vidhan Sabha)

Madhya Pradesh
Assembly FactbookTM

Ashok Nagar Assembly Constituency



Ashok Nagar Vidhan Sabha

Editor & Director

Dr. R.K. Thukral

Research Editor

Dr. Shafeeq Rahman

Compiled, Researched and Published by Datanet India Pvt. Ltd.

D-100, 1st Floor,

Okhla Industrial Area, Phase-I,
New Delhi- 110020.

Ph.: 91-11- 43580781-84

Email : support@indiastatpublications.com

Website : www.indiastatelections.com

Online Book Store :

www.indiastatpublications.com

Report No. : AFB/MP-032-0125

ISBN : 978-93-87148-97-0

First Edition : January, 2018

Eighth Updated Edition : January, 2025

Price : Rs. 11500/-

US\$ 310

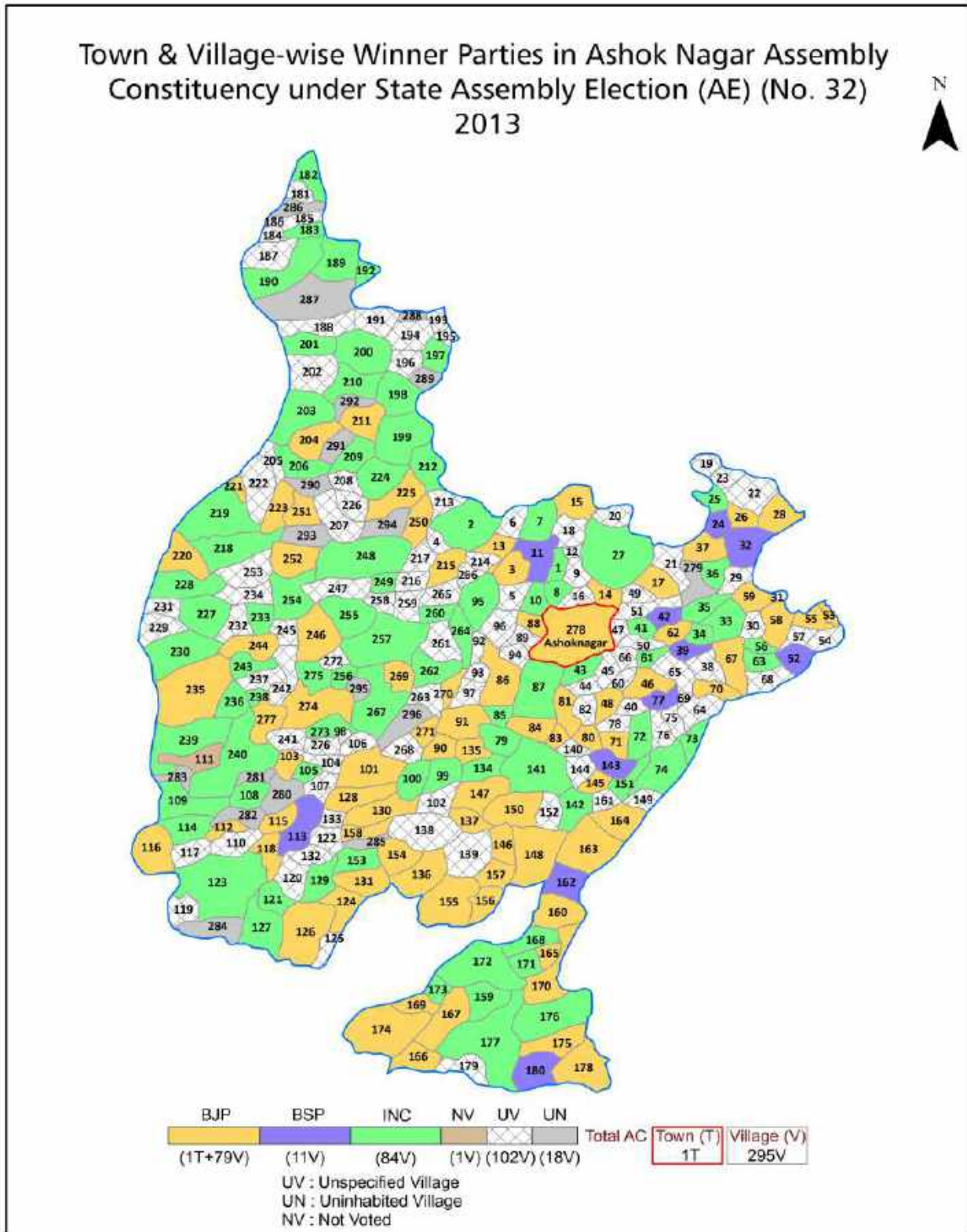
© Datanet India Pvt. Ltd.

All rights reserved. No part of this book may be reproduced, stored in a retrieval system or transmitted in any form or by any means, mechanical photocopying, photographing, scanning, recording or otherwise without the prior written permission of the publisher. Please refer to Disclaimer at page no. 239 for the use of this publication.

Printed in India

No.	Particulars	Page No.
	Introduction	
1	Assembly Constituency - (Vidhan Sabha) at a Glance Features of Assembly as per Delimitation Commission of India (2008)	1-2
	Location and Political Maps	
2	Location Map Boundaries of Assembly Constituency - (Vidhan Sabha in District Boundaries of Assembly Constituency under Parliamentary Constituency - (Lok Sabha) Town & Village-wise Winner Parties- 2024, 2023, 2019, 2018, 2014, 2013, 2009 and 2008	3-11
	Administrative Setup (2011)	
3	District Sub-district Towns Villages Inhabited Villages Uninhabited Villages Village Panchayat Intermediate Panchayat	12-26
	Demographics (2011)	
4	Population Households Rural/Urban Population Towns and Villages by Population Size Sex Ratio (Total & 0-6 Years) Religious Population Social Population Literacy Rate	27-28
	Electoral Features	
5	Important Dates of Last Elections Held Electors by Gender Service Electors Voters Voters Turnout Polling Stations & Average Number of Electors per Polling Station Electors by Age Group Present Elected Representatives	29-34
	Historical Summary Election Results	
6	Vote Share of Major Parties Winning Margin (Number & Percentage Polarity of Parties Summary Result of Assembly Segment of Parliamentary Elections 2024, 2019, 2014, 2009, 2004 and 1999 Summary Result of Assembly Elections 2023, 2018, 2013, 2008, 2003, 1998, 1993, 1990, 1985, 1980, 1977, 1972, 1967, 1962 and 1957	35-57
	Polling Station Level Election Results	
7	Name and Number of Polling Station 2024, 2023, 2019, 2018, 2014, 2013, 2009 and 2008 Polling Station-wise Electors, Voters & Voters Turnout 2024, 2023, 2019, 2018, 2014, 2013, 2009 and 2008 Polling Station wise Elections Results 2024, 2023, 2019, 2018, 2014, 2013, 2009 and 2008	58-217
	Share of Assembly Constituency	
8	Share of Assembly Constituency - (Vidhan Sabha) in State, District and Parliamentary Constituency - (Lok Sabha)	218
	Socio-Economic Amenities (2011)	
9	Access to Administrative Units Agricultural, Manufacturing and Industrial Commodities Demographic Indicators Education Health & Manpower Drinking Water Supply Sanitation Entertainment and Recreations Infrastructure Power Food Allocation Distribution and Marketing of Agriculture Commodities Infrastructure Transport and Road Infrastructure Communication Banking and Financial Services Land Use Irrigation Source	220-234
10	Abbreviation & Sources	236-237
11	Disclaimer	239

Location & Political Map



Administrative Setup

List of Village Panchayat & Intermediate Panchayat (Block) Name - 2011

Village Name	Village Panchayat Name	Intermediate Panchayat Name
Akhai Krishna	Aakhaikrishan	Ashoknagar
Akhai Tappa	Akhaitappa	Ashoknagar
Akhaidan	Barkheda Jagir	Ashoknagar
Amahi Kachnar	Kachnar	Ashoknagar
Amahi Pachhar	Sikandra	Ashoknagar
Amakheda Tumen	Aamkheda Tumem	Ashoknagar
Amkheda Sukha	Aamkheda Sukha	Ashoknagar
Amoda	Amoda	Ashoknagar
Anantpur	Aamkheda Tumem	Ashoknagar
Aurangaber Khedi	Chapar	Ashoknagar
Awari	Aavri	Ashoknagar
Badagaon	Tarawali	Ashoknagar
Bagulya	Bagulya	Ashoknagar
Bajitpur	Kakakhedi	Ashoknagar
Balnai	Bamuriya Shadora	Ashoknagar
Bamnai Haweli	Barkhedi Tumen	Ashoknagar
Bamnai Sonera	Bhonrakhati	Ashoknagar
Bamooriya Dangi	Nagshri	Ashoknagar
Bamooriya Foot	Bamuriya Foot	Ashoknagar
Bamooriya Shadora	Bamuriya Shadora	Ashoknagar
Bamora	Bamora	Ashoknagar
Bamori Bhima	Sirsi Pachar	Ashoknagar
Bamori Tal	Bamorital	Ashoknagar
Bans Khedi	Samra Bamora	Ashoknagar
Bansa Khedi	Koluaa	Ashoknagar
Bansapur	Padriya	Ashoknagar
Banyai	Dhamana	Ashoknagar
Barkheda Chhajju	Barkhedachhju	Ashoknagar
Barkheda Fatehpur	Menai	Ashoknagar

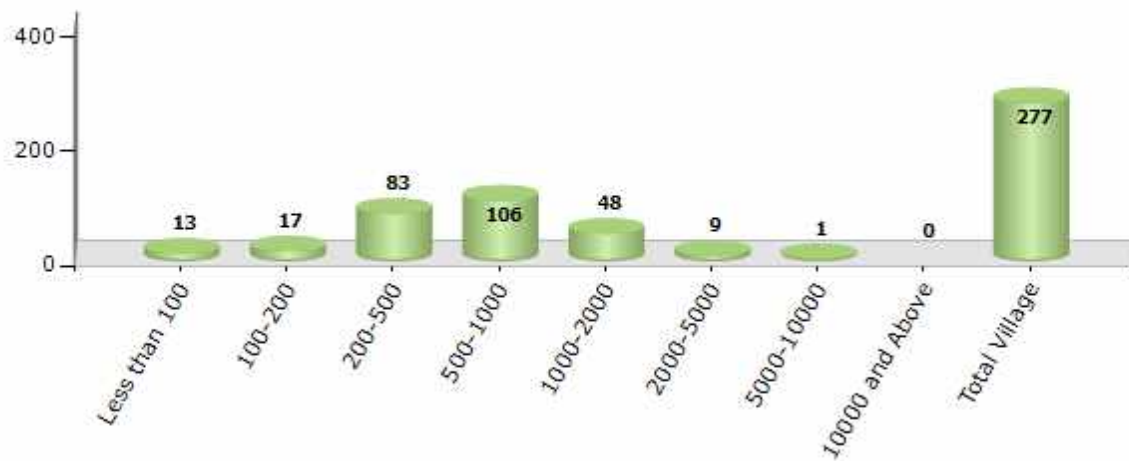
Contd....

Demographics

Number of Villages by Population Size - 2011

Less than 100	100-200	200-500	500-1000	1000-2000	2000-5000	5000-10000	10000 and Above	Total Village
13	17	83	106	48	9	1	0	277

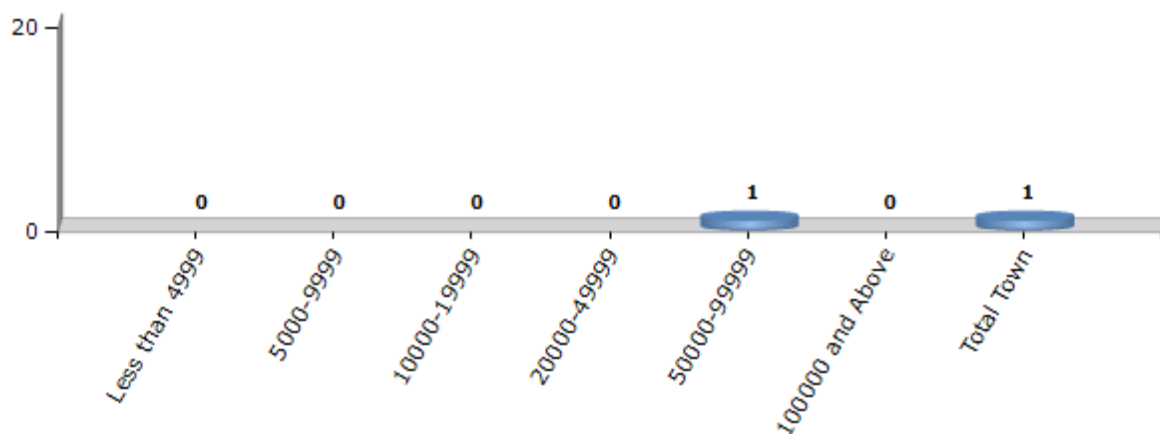
Number of Villages by Population Size - 2011



Number of Towns by Population Size - 2011

Less than 4999	5000-9999	10000-19999	20000-49999	50000-99999	100000 and Above	Total Town
0	0	0	0	1	0	1

Number of Towns by Population Size - 2011

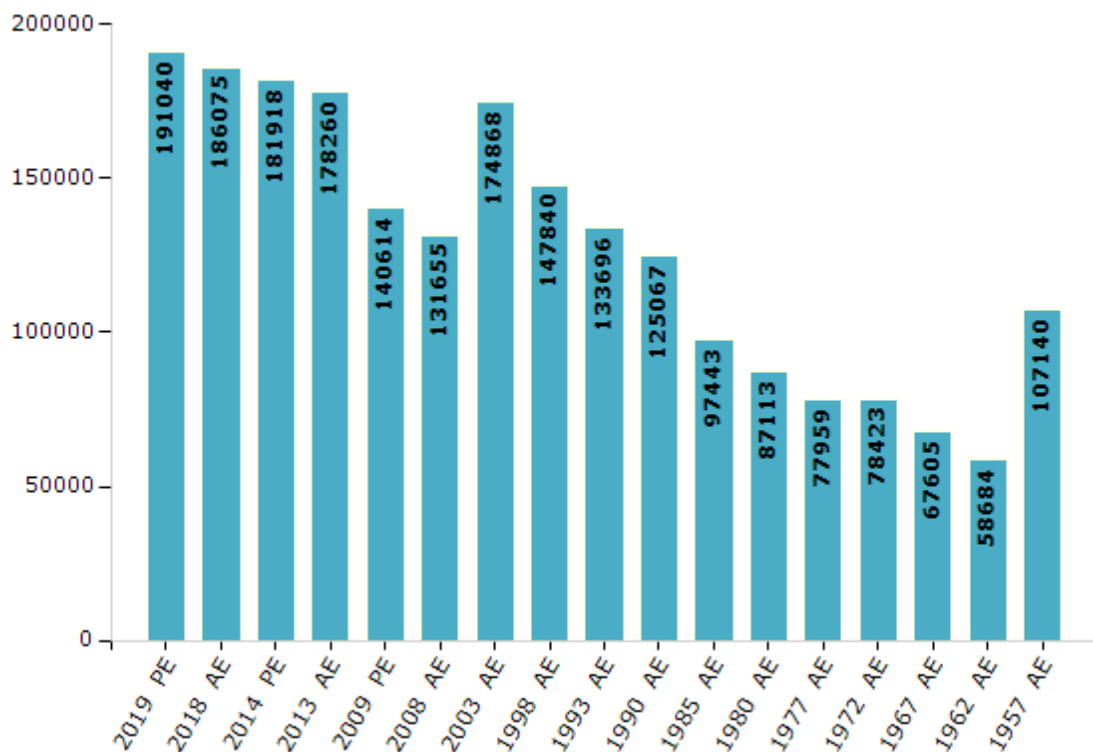


Electoral Features

Electors by Male & Female

Year	Male	Female	Others	Total	Year	Male	Female	Others	Total
2019 PE	101236	89798	6	191040	1993 AE	71493	62203	-	133696
2018 AE	98590	87481	4	186075	1990 AE	66538	58529	-	125067
2014 PE	96950	84965	3	181918	1985 AE	50746	46697	-	97443
2013 AE	95249	83007	4	178260	1980 AE	45158	41955	-	87113
2009 PE	75951	64663	-	140614	1977 AE	40263	37696	-	77959
2008 AE	70845	60810	-	131655	1972 AE	40635	37788	-	78423
2004 PE	-	-	-	-	1967 AE	-	-	-	67605
2003 AE	93220	81648	-	174868	1962 AE	-	-	-	58684
1999 PE	-	-	-	-	1957 AE	-	-	-	107140
1998 AE	79275	68565	-	147840	1952 AE	-	-	-	-

Number of Electors

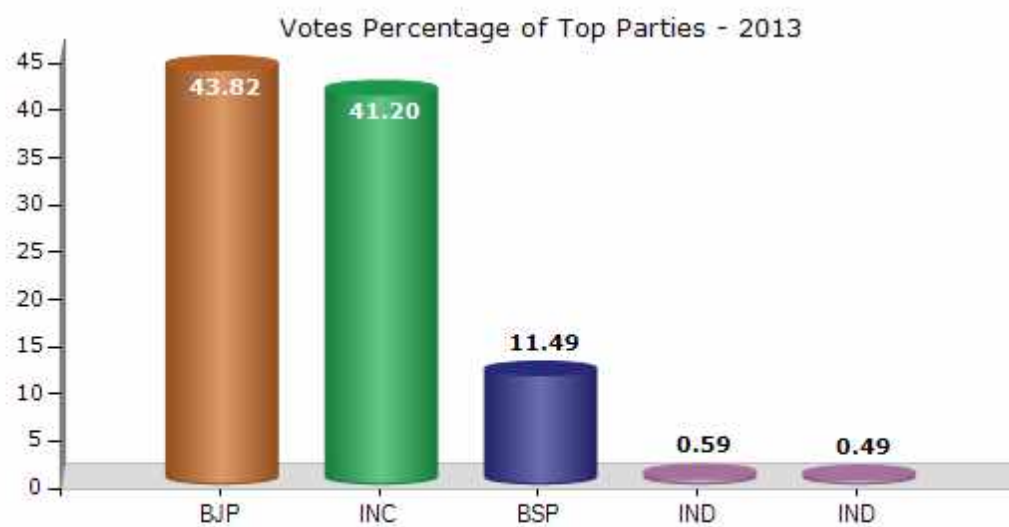


Note : AE : Assembly Election, PE : Assembly Segment of Parliamentary Election

Historical Summary Election Results

Summary Result of Assembly Election - 2013

Candidate Name	Party	Votes	Votes %
Gopilal Jatav	BJP	55976	43.82
Jajpalsingh Jajji	INC	52628	41.2
Babulal Dailwar	BSP	14677	11.49
Sukhlal	IND	750	0.59
Sunni	IND	621	0.49
Kesri Singh Ahirwar	IND	506	0.4
Misrilal Tamare	SP	430	0.34
Gopal Kaul	IND	351	0.27
	NOTA	1803	1.41



Polling Station Level Election Results

Number and Name of Polling Stations (PS) (2018)

Number of Polling Stations	Name of Polling Stations	Number of Polling Stations	Name of Polling Stations
1	Govt Primary School Building Madnakhiriya	22	Sha. Pra. Vi. Bhavan Ka Atirikt Kaksh Pahada
2	Govt Primary School Building Aurangaberkhedi	23	Sha. Pra. Vidyalay Madi Namdar
3	Govt Primary School Building Chchakra	24	Sha. Shalabhavan Charoda
4	Sha. Pra. Shalabhavan Gyanpur	25	Sha. Pra. Shalabhavan Pilighata
5	Sha. Pra.Vi Bhavan Ka Atrikt Kaksh Kankada	26	Sha. Pra. Vi. Bhavan Ka Atirikt Kaksh Fardai
6	Sha. Pra. Shalabhavan Bisor	27	Sha. U. Ma. Vidya. Pashchimi Bhag Shadoura
7	Sha. Pra. Shalabhavan Barkheda Nai Saray	28	Sha. U. Ma. Vidya. Madhy Bhag Shadoura
8	Sha. Pra. Shalabhavan Mudara	29	Sha.U.Ma.V.Uttar Ki Or Shadoura
9	Sha.Pra.Vidyalay Kaluakhedi	30	Sha.Pra.Vi. Bhavan Ka Atrikt Kaksh Bharat Shah Vavdi
10	Sha. Pra. Shalabhavan Pipari	31	Sha. U. Ma. Vidyalay Road Ki Or Ke Bhawan Ka Madhy Bhag Shadoura
11	Sha. Pra.Vi Bhavan Ka Atrikt Kaksh Sirsi Nai	32	Govt Primary School Building Shadhora
12	Sha. Navin Shalabhavan Renjha	33	Sha. Kanya Ma. Vidya. Bhawan Uttar Ka Bhag Muhalmilk
13	Sha. Pra. Shalabhavan Khaikheda	34	Sha. Kanya Ma. Vi Shala Bhawan Dakshin Ka Bhag Muhalmilk
14	Sha. Pra. Vi. Bhavan Ka Atirikt Kaksh Myapur	35	Sha. Shalabhavan Semari Shahvad
15	Sha. Pra. Bhavan Parvai	36	Sha. Pra. Shalabhavan Seji
16	Sha. Pra. Shalabhavan Kamara N 1 Chiroli	37	Sha. Ma. Shalabhavan Seji
17	Sha. Pra. Vidyalay Kanari	38	Gaverment Primary School Bhouses Gao
18	Sha. Ma. Shalabhavan Bagulya	39	Sha. Shalabhavan Khejara Atari
19	Govt Girl Primary Vi Building Bagulya	40	Sha. Pra Vidyalay Padamghata
20	Sha.Pra.Shalabhavan Khairai	41	Navin Pra. Shalabhavan Khejaratas
21	Sha. Pra. Shalabhavan Karakhya	42	Sha. Pra. Shalabhavan Sadumara

Contd....

Polling Station Level Election Results

Polling Station-wise Votes Secured by Overall Top Five Parties in Ashok Nagar Assembly in Assembly Election (AE) under Guna Parliamentary Constituency in Madhya Pradesh (2018)

Number of Polling Station	Winner - Jajpal Singh "Jajji" (INC)	Runner-up - Er. Ladduram Kori (BJP)	3rd - Balkrishn (BSP)	4th - Devilal Thekedar (SPAKP)	5th - Jagdish Bhandari (Ahirwar) (BASD)	NOTA	Other	Total Votes Secured
36	263	169	20	20	3	8	5	488
37	176	134	51	21	4	4	3	393
38	209	96	12	1	0	3	4	325
39	344	225	9	2	7	18	8	613
40	165	140	5	1	3	9	2	325
41	103	15	20	3	0	4	3	148
42	239	104	19	3	2	8	12	387
43	250	161	27	79	5	7	21	550
44	224	249	23	4	4	3	5	512
45	246	125	56	2	0	8	2	439
46	3	2	2	0	0	0	0	7
47	435	119	17	1	4	7	6	589
48	312	211	136	101	6	17	21	804
49	275	127	153	6	3	12	22	598
50	182	257	47	11	4	10	5	516
51	355	217	101	16	7	16	20	732
52	352	166	167	11	1	6	3	706
53	234	168	101	1	3	7	15	529
54	63	57	59	26	3	0	0	208
55	330	333	18	2	5	23	21	732
56	416	180	12	3	4	4	12	631
57	260	232	13	0	9	7	14	535
58	141	208	14	0	2	3	9	377
59	138	62	212	1	7	28	11	459
60	392	182	86	0	3	12	16	691
61	120	202	19	1	3	6	8	359
62	169	366	56	0	7	7	8	613
63	328	170	114	0	1	10	3	626
64	333	192	48	5	4	7	9	598
65	365	219	18	1	1	6	26	636
66	322	340	62	2	9	8	8	751
67	130	78	2	2	0	5	0	217
68	131	223	15	6	4	6	6	391
69	172	76	15	0	4	3	2	272
70	342	313	9	0	6	12	10	692

Contd....

Polling Station Level Election Results

Winner, Runner-up and 3rd Party Position & Winning Margin According to Polling Stations in Ashok Nagar Assembly in Assembly Election (AE) under Guna Parliamentary Constituency in Madhya Pradesh (2018)

Polling Station Number	Winner Party	Winner Votes (%)	Runner-up Party	Runner-up Votes (%)	Winning Margin Votes (%)	Third Party	Third Party Votes (%)	Other Votes (%)
67	INC	130 (59.91)	BJP	78 (35.94)	52 (23.97)	BSP	2 (0.92)	7 (3.23)
68	BJP	223 (57.03)	INC	131 (33.5)	92 (23.53)	BSP	15 (3.84)	22 (5.63)
69	INC	172 (63.24)	BJP	76 (27.94)	96 (35.3)	BSP	15 (5.51)	9 (3.31)
70	INC	342 (49.42)	BJP	313 (45.23)	29 (4.19)	BSP	9 (1.3)	28 (4.05)
71	BSP	188 (37.52)	INC	185 (36.93)	3 (0.59)	BJP	115 (22.95)	13 (2.59)
72	INC	229 (57.83)	BJP	141 (35.61)	88 (22.22)	BSP	10 (2.53)	16 (4.04)
73	INC	271 (51.52)	BJP	206 (39.16)	65 (12.36)	BSP	20 (3.8)	29 (5.51)
74	INC	140 (56.68)	BJP	74 (29.96)	66 (26.72)	BSP	10 (4.05)	23 (9.31)
75	BJP	342 (48.51)	BSP	191 (27.09)	151 (21.42)	INC	120 (17.02)	52 (7.38)
76	BJP	175 (47.17)	INC	154 (41.51)	21 (5.66)	BSP	34 (9.16)	8 (2.16)
77	BJP	262 (41.65)	BSP	243 (38.63)	19 (3.02)	INC	102 (16.22)	22 (3.5)
78	BJP	377 (56.18)	INC	230 (34.28)	147 (21.9)	BSP	14 (2.09)	50 (7.45)
79	INC	186 (51.38)	BJP	128 (35.36)	58 (16.02)	BSP	34 (9.39)	14 (3.87)
80	BJP	305 (55.25)	INC	205 (37.14)	100 (18.11)	BSP	11 (1.99)	31 (5.62)
81	INC	306 (63.22)	BJP	171 (35.33)	135 (27.89)	BSP	2 (0.41)	5 (1.03)
82	BJP	159 (49.53)	INC	156 (48.6)	3 (0.93)	BASD	1 (0.31)	5 (1.56)
83	BJP	338 (53.4)	INC	252 (39.81)	86 (13.59)	BSP	22 (3.48)	21 (3.32)
84	BJP	209 (55.59)	INC	143 (38.03)	66 (17.56)	BSP	5 (1.33)	19 (5.05)
85	BJP	415 (54.82)	INC	296 (39.1)	119 (15.72)	BASD	9 (1.19)	37 (4.89)
86	BJP	398 (59.76)	INC	254 (38.14)	144 (21.62)	BSP	2 (0.3)	12 (1.8)
87	BJP	376 (54.26)	INC	293 (42.28)	83 (11.98)	BSP	10 (1.44)	14 (2.02)
88	BJP	339 (54.07)	INC	265 (42.26)	74 (11.81)	BSP	7 (1.12)	16 (2.55)
89	BJP	232 (54.85)	INC	186 (43.97)	46 (10.88)	SPAKP	2 (0.47)	3 (0.71)
90	BJP	246 (51.57)	INC	221 (46.33)	25 (5.24)	SPAKP	5 (1.05)	5 (1.05)
91	BJP	106 (49.77)	INC	89 (41.78)	17 (7.99)	SPAKP	9 (4.23)	9 (4.23)
92	INC	399 (50.7)	BJP	303 (38.5)	96 (12.2)	BSP	33 (4.19)	52 (6.61)
93	INC	330 (45.14)	BJP	323 (44.19)	7 (0.95)	BSP	32 (4.38)	46 (6.29)
94	INC	309 (52.46)	BJP	243 (41.26)	66 (11.2)	BSP	25 (4.24)	12 (2.04)
95	BJP	452 (48.09)	INC	423 (45)	29 (3.09)	BSP	23 (2.45)	42 (4.47)
96	INC	203 (49.75)	BJP	184 (45.1)	19 (4.65)	BSP	5 (1.23)	16 (3.92)
97	BJP	184 (56.1)	INC	137 (41.77)	47 (14.33)	BSP	0 (0)	7 (2.13)
98	BJP	122 (61.62)	INC	69 (34.85)	53 (26.77)	SPAKP	3 (1.52)	4 (2.02)
99	INC	200 (57.64)	BJP	138 (39.77)	62 (17.87)	BSP	6 (1.73)	3 (0.86)

Contd....

Socio-Economic Amenities - Rural

Access to Education Facilities

Particulars	Number of Village (% of Population)				
	Available	Not Available	If Not Available (Distance of Nearest Facility)		
			A	B	C
Govt. Primary School	261 (99)	16 (1)	10 (0)	4 (0)	0 (0)
Private Primary School	7 (5)	270 (95)	0 (0)	0 (0)	0 (0)
Govt. Middle School	102 (62)	175 (38)	80 (19)	26 (5)	0 (0)
Private Middle School	2 (4)	275 (96)	0 (0)	0 (0)	0 (0)
Govt. Secondary School	8 (12)	269 (88)	20 (8)	77 (25)	75 (25)
Private Secondary School	1 (3)	276 (97)	0 (0)	1 (0)	0 (0)
Govt. Senior Secondary School	5 (8)	272 (92)	8 (4)	51 (15)	115 (40)
Private Senior Secondary School	0 (0)	277 (100)	0 (0)	0 (0)	0 (0)
Govt. Arts and Science Degree College	0 (0)	277 (100)	8 (4)	52 (17)	119 (44)
Private Arts and Science Degree College	0 (0)	277 (100)	0 (0)	0 (0)	0 (0)
Govt. Engineering College	0 (0)	277 (100)	0 (0)	0 (0)	178 (64)
Private Engineering College	0 (0)	277 (100)	0 (0)	0 (0)	0 (0)
Govt. Medicine College	0 (0)	277 (100)	0 (0)	0 (0)	178 (64)
Private Medicine College	0 (0)	277 (100)	0 (0)	0 (0)	0 (0)
Govt. Management Institute	0 (0)	277 (100)	0 (0)	0 (0)	0 (0)
Private Management Institute	0 (0)	277 (100)	0 (0)	0 (0)	0 (0)
Govt. Polytechnic	0 (0)	277 (100)	7 (4)	56 (17)	210 (78)
Private Polytechnic	0 (0)	277 (100)	0 (0)	0 (0)	0 (0)
Govt. Vocational Training School/ITI	0 (0)	277 (100)	0 (0)	9 (2)	268 (98)
Private Vocational Training School/ITI	0 (0)	277 (100)	0 (0)	0 (0)	0 (0)
Govt. Non Formal Training Centre	0 (0)	277 (100)	0 (0)	8 (3)	269 (97)
Private Non Formal Training Centre	0 (0)	277 (100)	0 (0)	0 (0)	0 (0)
Govt. School For Disabled	0 (0)	277 (100)	1 (1)	1 (0)	170 (60)
Private School For Disabled	0 (0)	277 (100)	0 (0)	0 (0)	0 (0)
Government Others	0 (0)	277 (100)	7 (4)	50 (16)	121 (44)
Private Others	0 (0)	277 (100)	0 (0)	0 (0)	2 (0)

Note : Distance A : Less than 5 km; B : Between 5-10 km; C : 10+ km.; Source : Data Analysis is based on 2011 Census.

DISCLAIMER

The Terms of Use and Disclaimer of Datanet India Private Limited (hereinafter referred to as "Datanet") for use of this analysis report of **Ashok Nagar Assembly Constituency (Ashok Nagar Vidhan Sabha)** :-

1. **Assembly Factbook™** is a Registered Trade Mark owned by Datanet.
2. All the maps are sketched and graphical representation only and have not been drawn to the scale and also not to represent the actual geographical area or boundary of the unit.
3. The data for the aforesaid analysis is based on authentic sources and has been culled from the various publications of Census, CSO and NSSO for district and block level data, various central and state government departments, Central & State Elections Commissions and the concerned Returning Officers' releases, Electoral Rolls, Election results and allied publications, internal assessment, surveys, estimates and analysis. Therefore, certain adjustment of data at micro level may have been done to arrive closer to the macro data.
4. Data have been provided on an "As Is" and "As AVAILABLE" basis
5. The colours shown in the maps or diagram and charts of a particular party, alliance or AC are indicative and do not represent them.
6. This publication which includes maps, sheets, graphs and data would be the property under copyright of Datanet only. The user may use these for its internal study, analysis and research purposes. It's public display, re-selling or any commercial uses by the user are not allowed.
7. Datanet has taken due care and caution in compilation and processing of data and allied information, but does not guarantee the accuracy, adequacy or completeness of any information/analysis and will be not responsible for any errors or omissions or for the results obtained from the use of such information/analysis.
8. All the contents for the publication have been culled from various authentic sources and Datanet reasonably believes such sources to be reliable, but does not make any representations, express or implied as to the accuracy or fitness of use of such information. The information or contents of the information/analysis do not constitute advice and should not be relied upon in making (or refraining from making) any decision. Any reliance placed upon the information provided by Datanet is the sole responsibility and strictly at the user's risk.
9. In no event will Datanet be liable for any damages (including, without limitation, damages for loss of business projects, or loss of profits) arising in contract, tort or otherwise from the use of or inability to use any of its contents, or from any action taken (or refrained from being taken) as a result of using the analysis or any of its contents. Datanet its directors, owners, editors, officials, employees, distributor and agents or any associate will not be liable for any errors in the information contained or any consequences arising from the use of the contents of the provided information/analysis.
10. If any provision of these terms and conditions is held invalid or illegal or unenforceable for any reason by any court of competent jurisdiction, such provision shall be severed and the remainder of provisions of the terms and conditions shall continue in full force and effect as if the Term of Use had been executed with the invalid, illegal or unenforceable provision eliminated.
11. If there are any discrepancies in the information provided, please bring it to attention of Datanet for suitable rectification measures.

Buy Online This Complete Book At
Datanet India eBooks Store

www.indiastatpublications.com

or go directly at

[http://www.indiastatpublications.com/
Assembly_factbook/Madhya_Pradesh/Guna/Ashok_Nagar](http://www.indiastatpublications.com/Assembly_factbook/Madhya_Pradesh/Guna/Ashok_Nagar)

 **indiastat**elections

