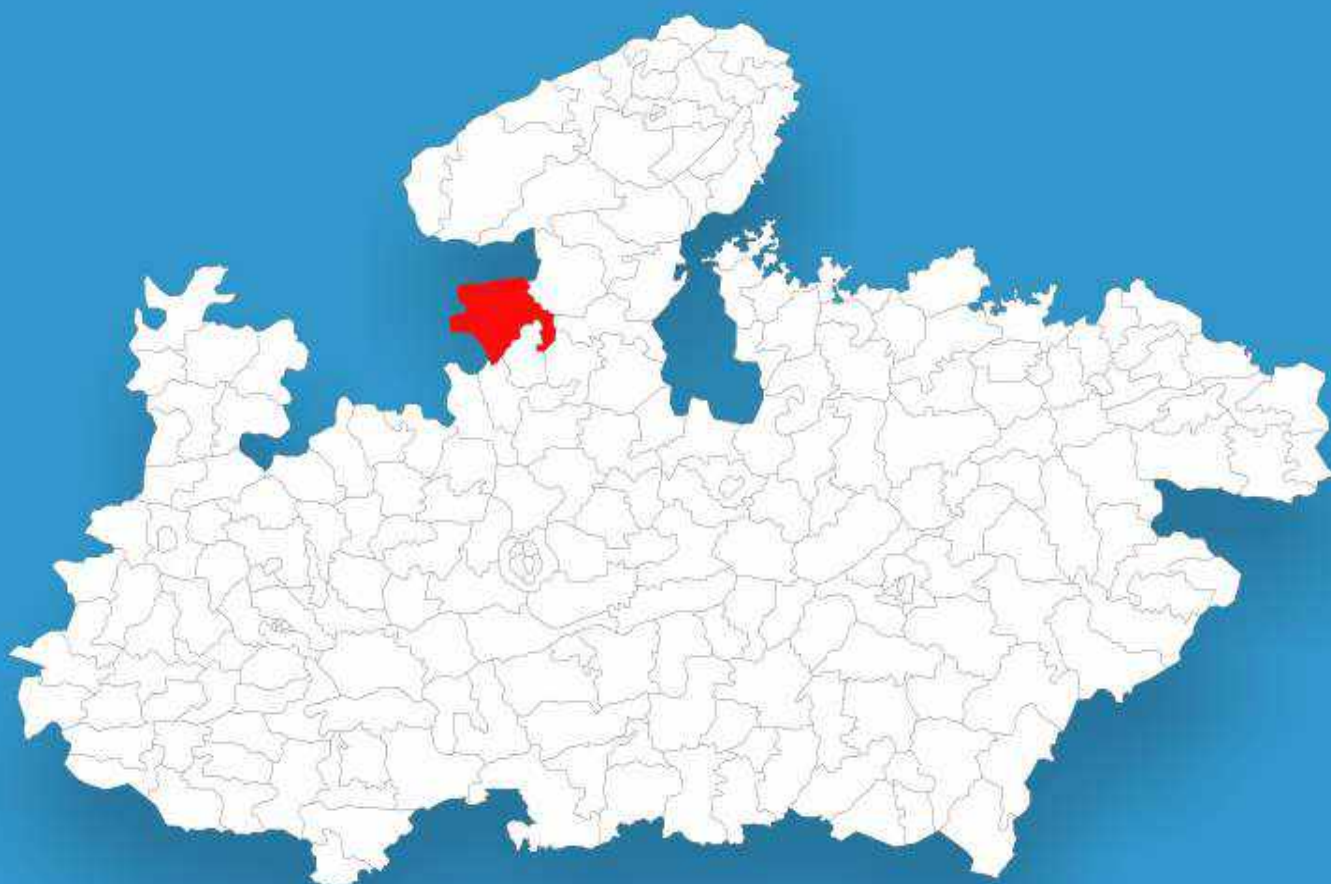




Madhya Pradesh

Assembly Factbook™

Bamori Assembly Constituency



Key Electoral Data of Bamori
Assembly Constituency (Vidhan Sabha)

Madhya Pradesh

Assembly Factbook™

Bamori Assembly Constituency



Bamori Vidhan Sabha

Editor & Director

Dr. R.K. Thukral

Research Editor

Dr. Shafeeq Rahman

Compiled, Researched and Published by Datanet India Pvt. Ltd.

D-100, 1st Floor,

Okhla Industrial Area, Phase-I,
New Delhi- 110020.

Ph.: 91-11- 43580781-84

Email : support@indiastatpublications.com

Website : www.indiastatelections.com

Online Book Store :

www.indiastatpublications.com

Report No. : AFB/MP-028-0125

ISBN : 978-93-87165-08-3

First Edition : January, 2018

Eighth Updated Edition : January, 2025

Price : Rs. 11500/-

US\$ 310

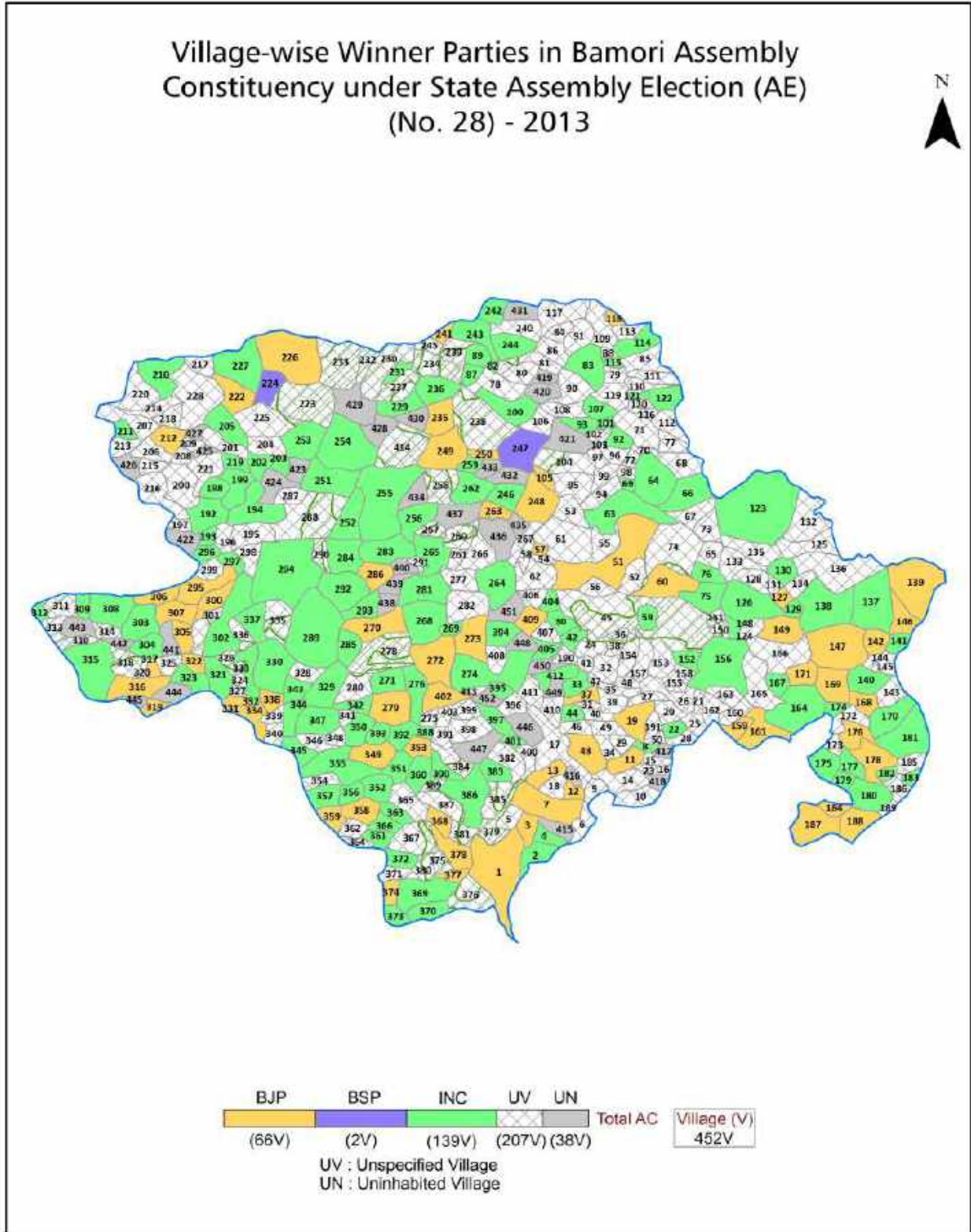
© Datanet India Pvt. Ltd.

All rights reserved. No part of this book may be reproduced, stored in a retrieval system or transmitted in any form or by any means, mechanical photocopying, photographing, scanning, recording or otherwise without the prior written permission of the publisher. Please refer to Disclaimer at page no. 191 for the use of this publication.

Printed in India

No.	Particulars	Page No.
	Introduction	
1	Assembly Constituency - (Vidhan Sabha) at a Glance Features of Assembly as per Delimitation Commission of India (2008)	1-2
	Location and Political Maps	
2	Location Map Boundaries of Assembly Constituency - (Vidhan Sabha in District Boundaries of Assembly Constituency under Parliamentary Constituency - (Lok Sabha) Village-wise Winner Parties- 2024, 2023, 2018, 2014, 2013, 2009 and 2008	3-11
	Administrative Setup (2011)	
3	District Sub-district Towns Villages Inhabited Villages Uninhabited Villages Village Panchayat Intermediate Panchayat	12-32
	Demographics (2011)	
4	Population Households Rural/Urban Population Villages by Population Size Sex Ratio (Total & 0-6 Years) Religious Population Social Population Literacy Rate	33-34
	Electoral Features	
5	Important Dates of Last Elections Held Electors by Gender Service Electors Voters Voters Turnout Polling Stations & Average Number of Electors per Polling Station Electors by Age Group Present Elected Representatives	35-40
	Historical Summary Election Results	
6	Vote Share of Major Parties Winning Margin (Number & Percentage Polarity of Parties Summary Result of Assembly Segment of Parliamentary Elections 2024, 2019, 2014 and 2009 Summary Result of Assembly Elections 2023, 2018, 2013 and 2008	41-50
	Polling Station Level Election Results	
7	Name and Number of Polling Station 2024, 2023, 2018, 2014, 2013, 2009 and 2008 Polling Station-wise Electors, Voters & Voters Turnout 2024, 2023, 2018, 2014, 2013, 2009 and 2008 Polling Station wise Elections Results 2024, 2023, 2018, 2014, 2013, 2009 and 2008	51-169
	Share of Assembly Constituency	
8	Share of Assembly Constituency - (Vidhan Sabha) in State, District and Parliamentary Constituency - (Lok Sabha)	170
	Socio-Economic Amenities (2011)	
9	Access to Administrative Units Agricultural, Manufacturing and Industrial Commodities Demographic Indicators Education Health & Manpower Drinking Water Supply Sanitation Entertainment and Recreations Infrastructure Power Food Allocation Distribution and Marketing of Agriculture Commodities Infrastructure Transport and Road Infrastructure Communication Banking and Financial Services Land Use Irrigation Source	172-186
10	Abbreviation & Sources	188-189
11	Disclaimer	191

Location & Political Map



Administrative Setup

List of Village Panchayat & Intermediate Panchayat (Block) Name - 2011

Village Name	Village Panchayat Name	Intermediate Panchayat Name
Agara	Agara	Guna
Ahamedpur	Manpur	Guna
Ajit Kheda	Kalechhari	Guna
Ajronda	Ajroda	Bamori
Akloun	Majhola	Guna
Akoda	Akoda	Bamori
Am Kheda	Khejrababa	Bamori
Amrod	Amrod	Bamori
Amrohi	Bhindra	Guna
Anapura	Pathi	Bamori
Anarad	Silawati Kapasi	Bamori
Andela	Manpur	Guna
Antar Soona	Khiyaoda	Bamori
Ari	Negma	Guna
Ata Khedi	Dehra	Bamori
Atakhedi	Nayagaon	Guna
Bachhawada	Bhurakhedi	Bamori
Badanpur	Akoda	Bamori
Badera	Majhola	Guna
Badi Kanthi	Sanwada	Guna
Bagheri	Bageri	Bamori
Baghuriya	Barwan	Bamori
Bagoniya	Rai	Guna
Baheriya	Umari	Guna
Baksanpur	Sujakhedi	Bamori
Ballapur	Emjhara	Guna
Bamori	Bamori	Bamori
Bamori Khurd	Berakhedi	Bamori
Bandha	Kudka	Bamori

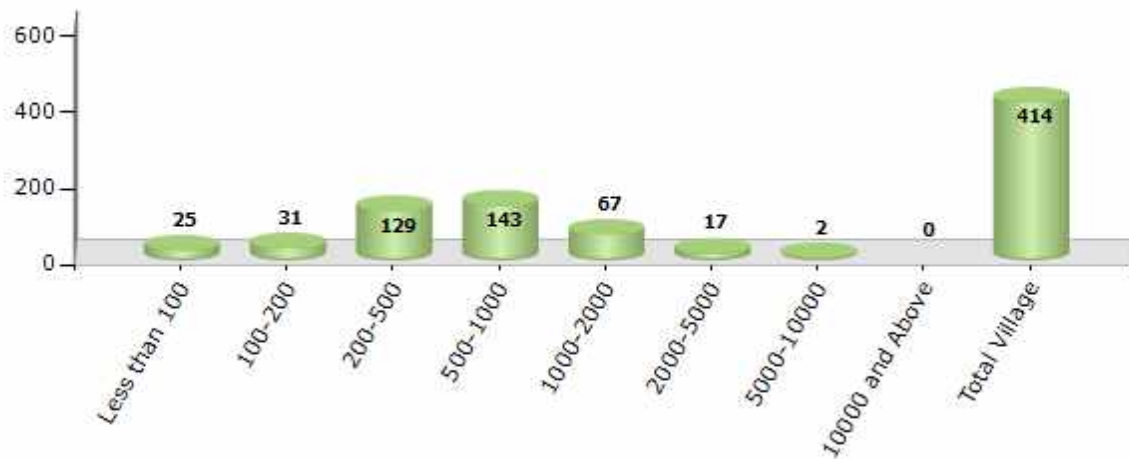
Contd....

Demographics

Number of Villages by Population Size - 2011

Less than 100	100-200	200-500	500-1000	1000-2000	2000-5000	5000-10000	10000 and Above	Total Village
25	31	129	143	67	17	2	0	414

Number of Villages by Population Size - 2011

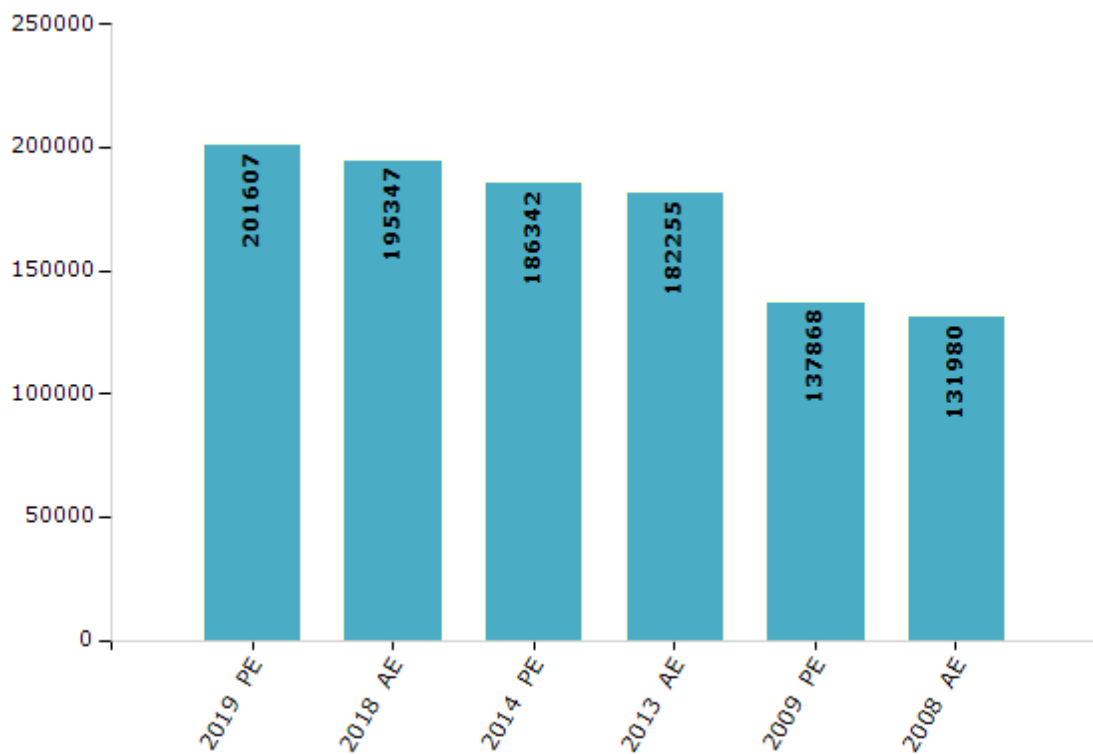


Electoral Features

Electors by Male & Female

Year	Male	Female	Others	Total	Year	Male	Female	Others	Total
2019 PE	105345	96262	0	201607	1993 AE	-	-	-	-
2018 AE	102378	92967	2	195347	1990 AE	-	-	-	-
2014 PE	98736	87606	0	186342	1985 AE	-	-	-	-
2013 AE	96608	85647	0	182255	1980 AE	-	-	-	-
2009 PE	73431	64437	-	137868	1977 AE	-	-	-	-
2008 AE	69802	62178	-	131980	1972 AE	-	-	-	-
2004 PE	-	-	-	-	1967 AE	-	-	-	-
2003 AE	-	-	-	-	1962 AE	-	-	-	-
1999 PE	-	-	-	-	1957 AE	-	-	-	-
1998 AE	-	-	-	-	1952 AE	-	-	-	-

Number of Electors

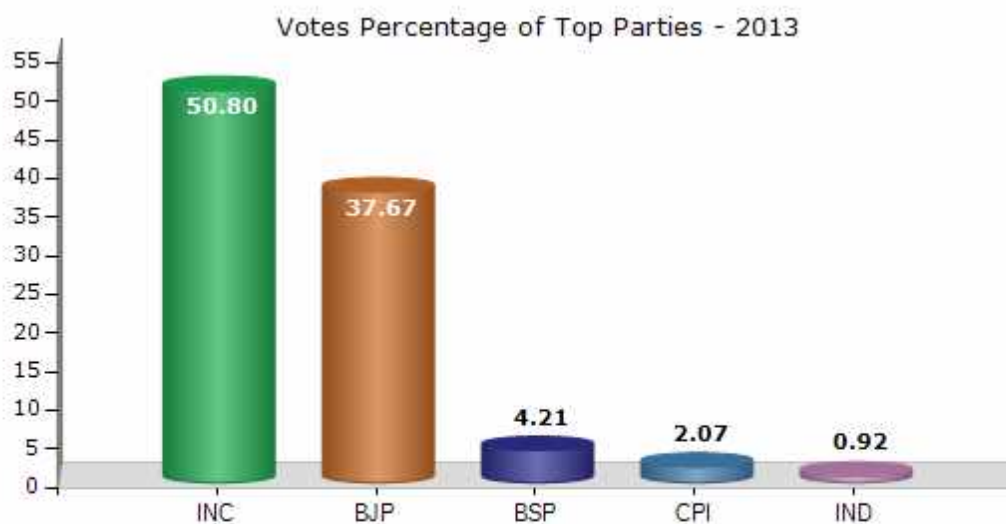


Note : AE : Assembly Election, PE : Assembly Segment of Parliamentary Election

Historical Summary Election Results

Summary Result of Assembly Election - 2013

Candidate Name	Party	Votes	Votes %
Mahendra Singh Sisodia (Sanju Bhaiya)	INC	71804	50.8
Kanhaiya Lal Rameswar Agrawal	BJP	53243	37.67
Ramesh Dawar	BSP	5946	4.21
Yogendra Sharma	CPI	2931	2.07
Hemant Singh Kushwah	IND	1295	0.92
Ravindra Kumar Shrivastava	IND	782	0.55
Mani Ram Jatav	BA S D	760	0.54
Dinesh Raghuvanshi	IND	549	0.39
Haricharan Chidar	IND	532	0.38
Ramnath Baghel	LJP	367	0.26
Kanhaiyalal	IND	290	0.21
Sanjay Shinde	SP	278	0.2
	NOTA	2568	1.82



Polling Station Level Election Results

Number and Name of Polling Stations (PS) (2018)

Number of Polling Stations	Name of Polling Stations	Number of Polling Stations	Name of Polling Stations
1	Sha Pra Sha Bhavan Tili	22	Govt. P.S. Bhavan Sanbada
2	Sha Pra Sha Bhawan Padon	23	Govt. H.S. East Part Markimahu
3	Sha Pra Shala Bhawan Varda	24	Sha Hs Markimahu Ka Pachchimi Bhag
4	Sha Pra Sha Bhawan Narda	25	Sha Pra Shala Bhavan Karkekimahu
5	Sha Pra Sha Bhavan Kumhari	26	Sha Ma Shala Bhavan Nagda
6	Navnirmit Shamu Bhawan Karrakheda	27	Sha Pra Sha Bhavan Karili
7	Sha0 Pra0 Sha0 Bhavan Shakari	28	Sha Pra Sha Bhavan Sirse
8	Sha0 Pra Sha Bhavan Chakri	29	Sha.Pra. Sha.Bhawan Nayagaun Urf Parotha
9	Sha Pra Sha Bhavan Baghuriya	30	Sha Pra Sha Bhavan Kilampur
10	Sha Pra Sha Bhawan Barwan	31	Sha Pra Sha Bhavan Suwator
11	Sha Pra Shala Bhavan Dehri (Bamori)	32	Sha Ma Shala Bhawan Dongri
12	Sha Maa Shala Bhavan Pashchimi Bhag Vishanwada	33	Sha Pra Sha Bhavan Rehpura
13	Govt Middle School East Part Vishanvada	34	Sha Pra Sha Bhavan Devgad Add. Room
14	Sha Ma Sha Bhavan Nagfani Salaiya	35	Govt.P.S.Madhai
15	Sha Ma Sha Bhavan Salaiya Rai	36	Sha Pra Sha Bhavan Sonkhara
16	Sha Pra Sha Bhawan Bhotupura	37	Sha Pra Sha Bhavan Gadlaujari
17	Sha Pra Sha Bhawan Vitthalpur	38	Sha Pra Sha Bhavan Kusumkhog
18	Sha Pra Sha Bhawan Badaira	39	Sha Pra Sha Bhavan Aatakhedi
19	Sha Pra Shala Bhavan Majhola	40	Sha Pra Sha Bhavan Diviya Manpur
20	Sha Pra Sha Bhawan Dastoliber	41	Sha Pra Shala Bhavan Patan
21	Govt. P.S. Sandkheda	42	Sha Pra Shala Bhawan Banskhedhi

Contd....

Polling Station Level Election Results

Polling Station-wise Votes Secured by Overall Top Five Parties in Bamori Assembly in Assembly Election (AE) under Guna Parliamentary Constituency in Madhya Pradesh (2018)

Number of Polling Station	Winner - Mahendra Singh Sisodiya (Sanju Bhaiya) (INC)	Runner-up - Brijmohan Singh "Azad" (BJP)	3rd - Kanhaiyalal Rameshwar Agrawal (IND)	4th - Dr Omprakash Tripathi (BSP)	5th - Ramswaroop Bhil (IND)	NOTA	Other	Total Votes Secured
36	293	162	269	42	16	1	65	848
37	515	111	147	72	6	10	88	949
38	38	33	16	12	151	1	39	290
39	230	15	78	2	55	0	47	427
40	130	86	90	45	1	1	43	396
41	65	158	109	23	5	1	31	392
42	227	36	121	14	10	6	22	436
43	214	118	190	2	36	7	55	622
44	308	43	210	3	13	3	43	623
45	405	38	92	10	13	0	71	629
46	392	65	84	60	10	5	51	667
47	317	79	69	29	1	1	32	528
48	225	99	60	38	3	2	35	462
49	175	74	57	6	5	3	29	349
50	388	125	123	9	7	7	68	727
51	313	278	101	28	7	12	62	801
52	110	81	20	5	6	0	11	233
53	192	56	26	12	0	0	20	306
54	244	366	85	25	8	8	55	791
55	373	36	19	2	10	6	47	493
56	180	66	231	89	1	2	45	614
57	318	30	59	9	15	1	30	462
58	211	35	69	14	3	1	26	359
59	293	164	136	27	2	2	38	662
60	134	142	75	12	13	9	46	431
61	97	143	102	7	4	1	31	385
62	23	135	135	40	7	2	42	384
63	524	133	33	7	56	10	61	824
64	167	58	165	3	15	1	75	484
65	249	281	179	7	7	15	95	833
66	130	81	155	2	3	3	44	418
67	462	37	18	26	7	2	45	597
68	192	181	175	18	6	3	51	626
69	79	35	50	3	2	0	21	190
70	281	53	108	8	2	14	38	504

Contd....

Polling Station Level Election Results

Winner, Runner-up and 3rd Party Position & Winning Margin According to Polling Stations in Bamori Assembly in Assembly Election (AE) under Guna Parliamentary Constituency in Madhya Pradesh (2018)

Polling Station Number	Winner Party	Winner Votes (%)	Runner-up Party	Runner-up Votes (%)	Winning Margin Votes (%)	Third Party	Third Party Votes (%)	Other Votes (%)
67	INC	462 (77.39)	BJP	37 (6.2)	425 (71.19)	BSP	26 (4.36)	72 (12.06)
68	INC	192 (30.67)	BJP	181 (28.91)	11 (1.76)	IND (KRA)	175 (27.96)	78 (12.46)
69	INC	79 (41.58)	IND (KRA)	50 (26.32)	29 (15.26)	BJP	35 (18.42)	26 (13.68)
70	INC	281 (55.75)	IND (KRA)	108 (21.43)	173 (34.32)	BJP	53 (10.52)	62 (12.3)
71	BJP	237 (30.86)	INC	228 (29.69)	9 (1.17)	IND (KRA)	202 (26.3)	101 (13.15)
72	INC	214 (39.27)	IND (KRA)	150 (27.52)	64 (11.75)	BJP	127 (23.3)	54 (9.91)
73	INC	293 (41.86)	BJP	169 (24.14)	124 (17.72)	IND (KRA)	163 (23.29)	75 (10.71)
74	BJP	222 (39.22)	IND (KRA)	156 (27.56)	66 (11.66)	INC	113 (19.96)	75 (13.25)
75	BJP	229 (39.83)	INC	147 (25.57)	82 (14.26)	IND (KRA)	139 (24.17)	60 (10.43)
76	INC	200 (48.78)	IND (KRA)	104 (25.37)	96 (23.41)	BJP	68 (16.59)	38 (9.27)
77	INC	238 (47.13)	IND (KRA)	187 (37.03)	51 (10.1)	BJP	31 (6.14)	49 (9.7)
78	IND (KRA)	339 (43.07)	INC	194 (24.65)	145 (18.42)	BJP	156 (19.82)	98 (12.45)
79	INC	217 (68.03)	BJP	47 (14.73)	170 (53.3)	IND (KRA)	36 (11.29)	19 (5.96)
80	BJP	135 (49.45)	INC	96 (35.16)	39 (14.29)	IND (KRA)	20 (7.33)	22 (8.06)
81	BJP	154 (47.53)	INC	117 (36.11)	37 (11.42)	IND (KRA)	24 (7.41)	29 (8.95)
82	BJP	129 (43.43)	IND (KRA)	128 (43.1)	1 (0.33)	INC	12 (4.04)	28 (9.43)
83	INC	342 (50.15)	BJP	118 (17.3)	224 (32.85)	IND (KRA)	110 (16.13)	112 (16.42)
84	INC	461 (48.94)	BJP	198 (21.02)	263 (27.92)	IND (KRA)	175 (18.58)	108 (11.46)
85	IND (KRA)	158 (36.74)	BJP	143 (33.26)	15 (3.48)	INC	46 (10.7)	83 (19.3)
86	IND (KRA)	163 (32.15)	INC	144 (28.4)	19 (3.75)	BJP	135 (26.63)	65 (12.82)
87	INC	188 (24.23)	SP	180 (23.2)	8 (1.03)	BJP	167 (21.52)	241 (31.06)
88	INC	264 (53.33)	IND (KRA)	107 (21.62)	157 (31.71)	BJP	61 (12.32)	63 (12.73)
89	INC	440 (83.33)	IND (KRA)	35 (6.63)	405 (76.7)	BJP	21 (3.98)	32 (6.06)
90	INC	256 (30.84)	IND (KRA)	201 (24.22)	55 (6.62)	BJP	184 (22.17)	189 (22.77)
91	BJP	348 (52.65)	INC	242 (36.61)	106 (16.04)	IND (KRA)	35 (5.3)	36 (5.45)
92	INC	221 (37.27)	BJP	199 (33.56)	22 (3.71)	IND (KRA)	71 (11.97)	102 (17.2)
93	INC	254 (65.63)	IND (RB)	26 (6.72)	228 (58.91)	BJP	20 (5.17)	87 (22.48)
94	INC	266 (56)	BJP	82 (17.26)	184 (38.74)	IND (KRA)	64 (13.47)	63 (13.26)
95	INC	270 (60.95)	IND (KRA)	77 (17.38)	193 (43.57)	BJP	48 (10.84)	48 (10.84)
96	INC	407 (65.75)	IND (KRA)	122 (19.71)	285 (46.04)	BJP	33 (5.33)	57 (9.21)
97	IND (KRA)	227 (48.92)	INC	107 (23.06)	120 (25.86)	BJP	41 (8.84)	89 (19.18)
98	INC	227 (69.85)	BSP	43 (13.23)	184 (56.62)	BJP	16 (4.92)	39 (12)
99	IND (RB)	400 (87.53)	IND (DKUM)	13 (2.84)	387 (84.69)	BSP	12 (2.63)	32 (7)

Contd....

Socio-Economic Amenities - Rural

Access to Education Facilities

Particulars	Number of Village (% of Population)				
	Available	Not Available	If Not Available (Distance of Nearest Facility)		
			A	B	C
Govt. Primary School	365 (97)	49 (3)	36 (2)	5 (0)	0 (0)
Private Primary School	36 (22)	378 (78)	0 (0)	0 (0)	0 (0)
Govt. Middle School	160 (64)	254 (36)	153 (23)	71 (9)	5 (1)
Private Middle School	16 (12)	398 (88)	0 (0)	0 (0)	0 (0)
Govt. Secondary School	19 (19)	395 (81)	68 (15)	144 (29)	158 (32)
Private Secondary School	3 (4)	411 (96)	0 (0)	0 (0)	0 (0)
Govt. Senior Secondary School	5 (8)	409 (92)	20 (5)	100 (25)	246 (53)
Private Senior Secondary School	1 (2)	413 (98)	1 (0)	2 (1)	1 (0)
Govt. Arts and Science Degree College	0 (0)	414 (100)	0 (0)	13 (3)	355 (90)
Private Arts and Science Degree College	0 (0)	414 (100)	0 (0)	0 (0)	0 (0)
Govt. Engineering College	0 (0)	414 (100)	0 (0)	0 (0)	50 (12)
Private Engineering College	0 (0)	414 (100)	0 (0)	0 (0)	278 (71)
Govt. Medicine College	0 (0)	414 (100)	0 (0)	0 (0)	281 (72)
Private Medicine College	0 (0)	414 (100)	0 (0)	0 (0)	0 (0)
Govt. Management Institute	0 (0)	414 (100)	1 (0)	1 (0)	236 (57)
Private Management Institute	0 (0)	414 (100)	0 (0)	2 (0)	32 (8)
Govt. Polytechnic	0 (0)	414 (100)	2 (0)	4 (1)	407 (98)
Private Polytechnic	0 (0)	414 (100)	0 (0)	0 (0)	0 (0)
Govt. Vocational Training School/ITI	0 (0)	414 (100)	1 (0)	11 (2)	384 (95)
Private Vocational Training School/ITI	0 (0)	414 (100)	0 (0)	0 (0)	18 (3)
Govt. Non Formal Training Centre	0 (0)	414 (100)	0 (0)	8 (2)	216 (53)
Private Non Formal Training Centre	0 (0)	414 (100)	2 (0)	0 (0)	188 (45)
Govt. School For Disabled	0 (0)	414 (100)	1 (0)	2 (0)	209 (51)
Private School For Disabled	0 (0)	414 (100)	0 (0)	2 (0)	29 (8)
Government Others	0 (0)	414 (100)	0 (0)	0 (0)	29 (7)
Private Others	1 (0)	413 (100)	0 (0)	0 (0)	3 (0)

Note : Distance A : Less than 5 km; B : Between 5-10 km; C : 10+ km.; Source : Data Analysis is based on 2011 Census.

DISCLAIMER

The Terms of Use and Disclaimer of Datanet India Private Limited (hereinafter referred to as "Datanet") for use of this analysis report of **Bamori Assembly Constituency (Bamori Vidhan Sabha)** :-

1. **Assembly Factbook™** is a Registered Trade Mark owned by Datanet.
2. All the maps are sketched and graphical representation only and have not been drawn to the scale and also not to represent the actual geographical area or boundary of the unit.
3. The data for the aforesaid analysis is based on authentic sources and has been culled from the various publications of Census, CSO and NSSO for district and block level data, various central and state government departments, Central & State Elections Commissions and the concerned Returning Officers' releases, Electoral Rolls, Election results and allied publications, internal assessment, surveys, estimates and analysis. Therefore, certain adjustment of data at micro level may have been done to arrive closer to the macro data.
4. Data have been provided on an "As Is" and "As AVAILABLE" basis
5. The colours shown in the maps or diagram and charts of a particular party, alliance or AC are indicative and do not represent them.
6. This publication which includes maps, sheets, graphs and data would be the property under copyright of Datanet only. The user may use these for its internal study, analysis and research purposes. It's public display, re-selling or any commercial uses by the user are not allowed.
7. Datanet has taken due care and caution in compilation and processing of data and allied information, but does not guarantee the accuracy, adequacy or completeness of any information/analysis and will be not responsible for any errors or omissions or for the results obtained from the use of such information/analysis.
8. All the contents for the publication have been culled from various authentic sources and Datanet reasonably believes such sources to be reliable, but does not make any representations, express or implied as to the accuracy or fitness of use of such information. The information or contents of the information/analysis do not constitute advice and should not be relied upon in making (or refraining from making) any decision. Any reliance placed upon the information provided by Datanet is the sole responsibility and strictly at the user's risk.
9. In no event will Datanet be liable for any damages (including, without limitation, damages for loss of business projects, or loss of profits) arising in contract, tort or otherwise from the use of or inability to use any of its contents, or from any action taken (or refrained from being taken) as a result of using the analysis or any of its contents. Datanet its directors, owners, editors, officials, employees, distributor and agents or any associate will not be liable for any errors in the information contained or any consequences arising from the use of the contents of the provided information/analysis.
10. If any provision of these terms and conditions is held invalid or illegal or unenforceable for any reason by any court of competent jurisdiction, such provision shall be severed and the remainder of provisions of the terms and conditions shall continue in full force and effect as if the Term of Use had been executed with the invalid, illegal or unenforceable provision eliminated.
11. If there are any discrepancies in the information provided, please bring it to attention of Datanet for suitable rectification measures.

Buy Online This Complete Book At
Datanet India eBooks Store

www.indiastatpublications.com

or go directly at

[http://www.indiastatpublications.com/
Assembly_factbook/Madhya_Pradesh/Guna/Bamori](http://www.indiastatpublications.com/Assembly_factbook/Madhya_Pradesh/Guna/Bamori)



i **indiastat** **elections**

