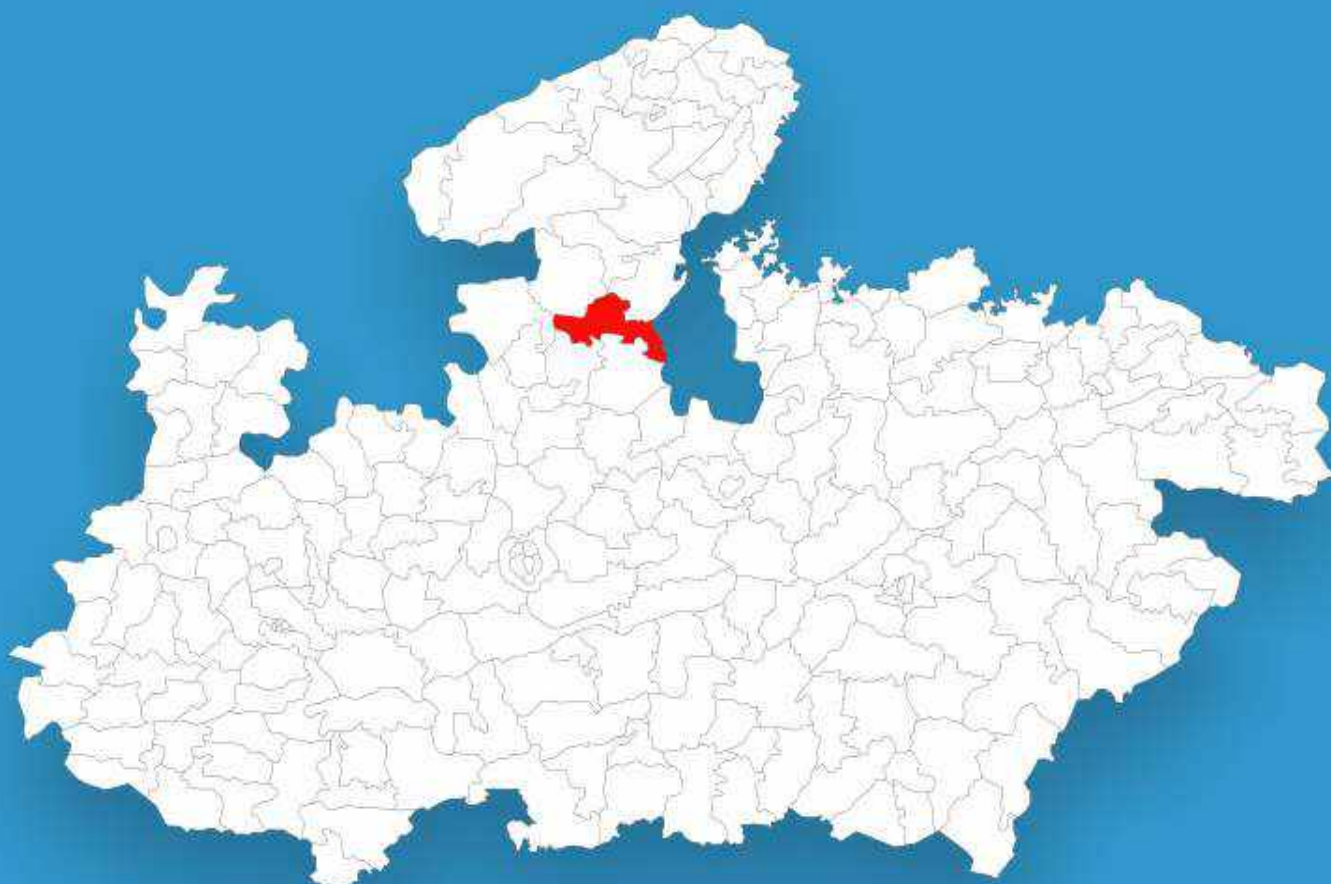




Madhya Pradesh

Assembly Factbook™

Chanderi Assembly Constituency



Key Electoral Data of Chanderi
Assembly Constituency (Vidhan Sabha)

Madhya Pradesh

Assembly Factbook™

Chanderi Assembly Constituency



Chanderi Vidhan Sabha

Editor & Director

Dr. R.K. Thukral

Research Editor

Dr. Shafeeq Rahman

Compiled, Researched and Published by Datanet India Pvt. Ltd.

D-100, 1st Floor,

Okhla Industrial Area, Phase-I,
New Delhi- 110020.

Ph.: 91-11- 43580781-84

Email : support@indiastatpublications.com

Website : www.indiastatelections.com

Online Book Store :

www.indiastatpublications.com

Report No. : AFB/MP-033-0125

ISBN : 978-93-87165-35-9

First Edition : January, 2018

Eighth Updated Edition : January, 2025

Price : Rs. 11500/-

US\$ 310

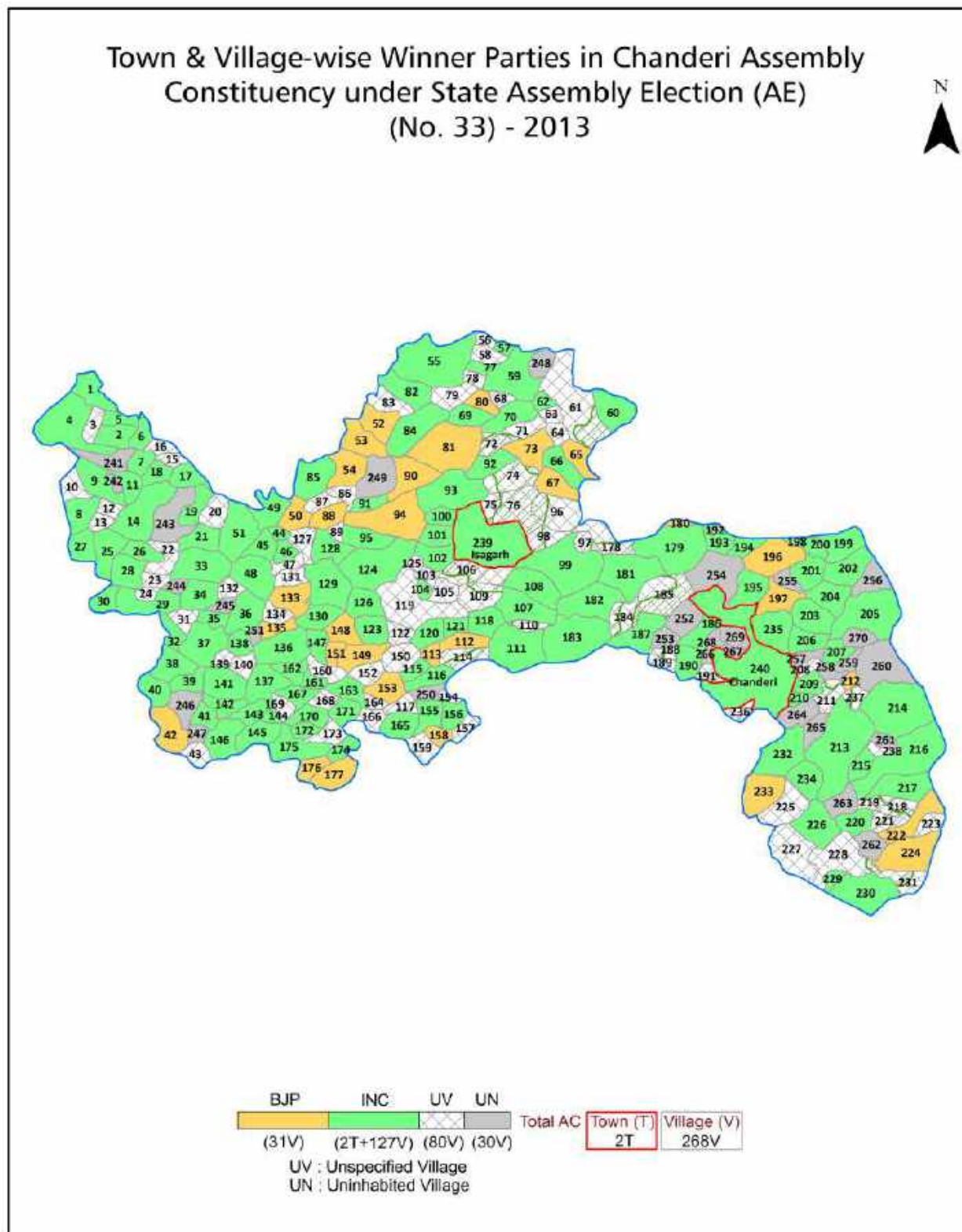
© Datanet India Pvt. Ltd.

All rights reserved. No part of this book may be reproduced, stored in a retrieval system or transmitted in any form or by any means, mechanical photocopying, photographing, scanning, recording or otherwise without the prior written permission of the publisher. Please refer to Disclaimer at page no. 201 for the use of this publication.

Printed in India

No.	Particulars	Page No.
	Introduction	
1	Assembly Constituency - (Vidhan Sabha) at a Glance Features of Assembly as per Delimitation Commission of India (2008)	1-2
	Location and Political Maps	
2	Location Map Boundaries of Assembly Constituency - (Vidhan Sabha in District Boundaries of Assembly Constituency under Parliamentary Constituency - (Lok Sabha) Town & Village-wise Winner Parties- 2024, 2023, 2019, 2018, 2014, 2013, 2009 and 2008	3-11
	Administrative Setup (2011)	
3	District Sub-district Towns Villages Inhabited Villages Uninhabited Villages Village Panchayat Intermediate Panchayat	12-24
	Demographics (2011)	
4	Population Households Rural/Urban Population Towns and Villages by Population Size Sex Ratio (Total & 0-6 Years) Religious Population Social Population Literacy Rate	25-26
	Electoral Features	
5	Important Dates of Last Elections Held Electors by Gender Service Electors Voters Voters Turnout Polling Stations & Average Number of Electors per Polling Station Electors by Age Group Present Elected Representatives	27-32
	Historical Summary Election Results	
6	Vote Share of Major Parties Winning Margin (Number & Percentage Polarity of Parties Summary Result of Assembly Segment of Parliamentary Elections 2024, 2019, 2014 and 2009 Summary Result of Assembly Elections 2018, 2013 and 2008	33-42
	Polling Station Level Election Results	
7	Name and Number of Polling Station 2024, 2023, 2019, 2018, 2014, 2013, 2009 and 2008 Polling Station-wise Electors, Voters & Voters Turnout 2024, 2023, 2019, 2018, 2014, 2013, 2009 and 2008 Polling Station wise Elections Results 2024, 2023, 2019, 2018, 2014, 2013, 2009 and 2008	43-179
	Share of Assembly Constituency	
8	Share of Assembly Constituency - (Vidhan Sabha) in State, District and Parliamentary Constituency - (Lok Sabha)	180
	Socio-Economic Amenities (2011)	
9	Access to Administrative Units Agricultural, Manufacturing and Industrial Commodities Demographic Indicators Education Health & Manpower Drinking Water Supply Sanitation Entertainment and Recreations Infrastructure Power Food Allocation Distribution and Marketing of Agriculture Commodities Infrastructure Transport and Road Infrastructure Communication Banking and Financial Services Land Use Irrigation Source	182-196
10	Abbreviation & Sources	198-199
11	Disclaimer	201

Location & Political Map



Administrative Setup

List of Village Panchayat & Intermediate Panchayat (Block) Name - 2011

Village Name	Village Panchayat Name	Intermediate Panchayat Name
Agrai	Bakhtar	Isagarh
Ajleshwar	Ajleshwar	Isagarh
Akhaighat	Akhaighat	Isagarh
Aklon	Aaklon	Isagarh
Amahi Nai Saray	Kanhera	Isagarh
Amhera	Dhurra	Isagarh
Amjhera	Amjhera	Chanderi
Amkheda Nai Saray	Naisarain	Isagarh
Amrod Badu	Depalkhedi	Isagarh
Amrod Saddu	Depalkhedi	Isagarh
Amrod Singrana	Amrod Sigrana	Isagarh
Anandpur	Anandpur	Isagarh
Anghora Diwan	Anghora	Isagarh
Badera	Badera	Chanderi
Badora	Madi Mahiapur	Isagarh
Baghnari	Baldevpur	Isagarh
Bahanga	Bayanga	Isagarh
Baheriya Alias Roopnagar	Aaklon	Isagarh
Baheriya Dhakoni	Paakrod	Isagarh
Bajana	Bari	Chanderi
Bakhtar Jagir	Bakhtar	Isagarh
Baldevpur	Baldevpur	Isagarh
Bamnawar	Bamnawar	Isagarh
Bamooriya Munajpata	Akhaighat	Isagarh
Bamooriya Nai Saray	Bamuriya	Isagarh
Bamor Hurra	Churari	Chanderi
Bamori Laloi	Chirkheda	Isagarh
Bankalpur	Bankalpur	Chanderi
Banora	Tigra	Isagarh

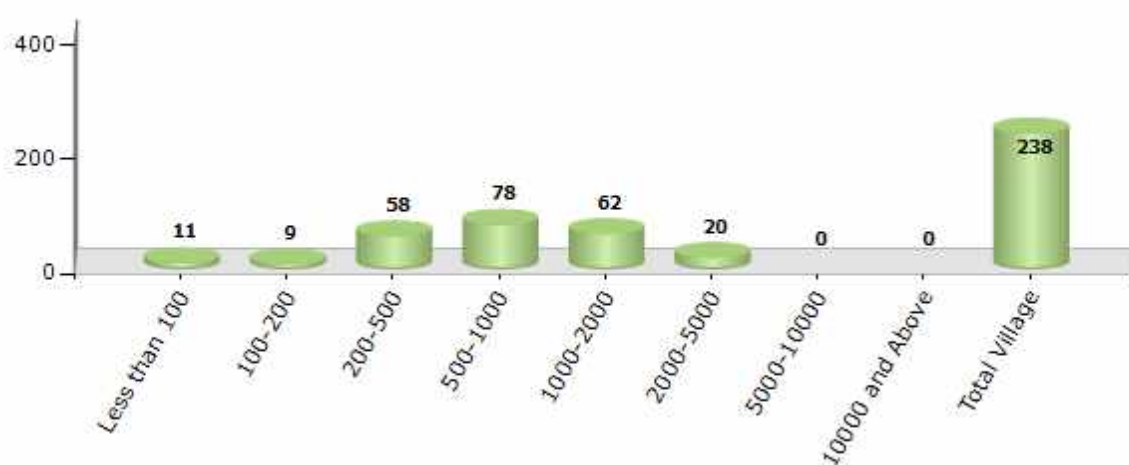
Contd....

Demographics

Number of Villages by Population Size - 2011

Less than 100	100-200	200-500	500-1000	1000-2000	2000-5000	5000-10000	10000 and Above	Total Village
11	9	58	78	62	20	0	0	238

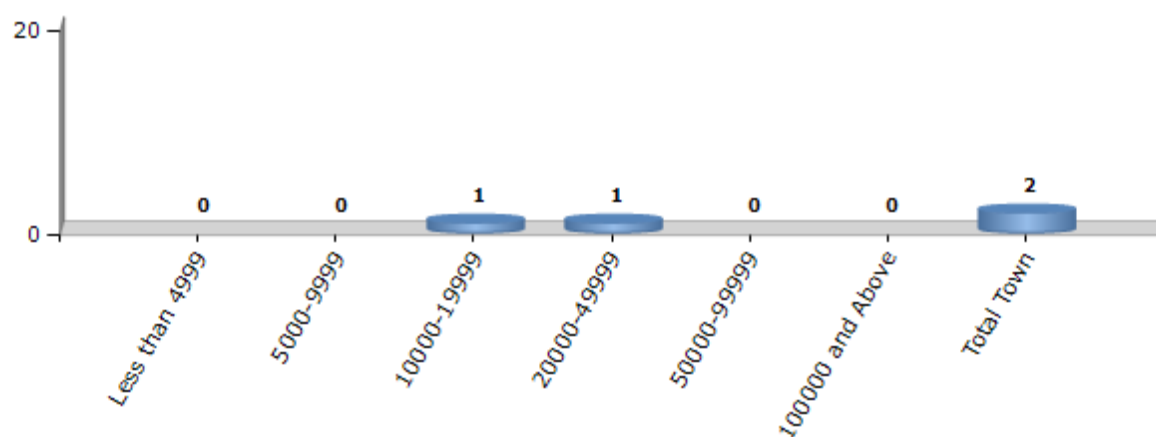
Number of Villages by Population Size - 2011



Number of Towns by Population Size - 2011

Less than 4999	5000-9999	10000-19999	20000-49999	50000-99999	100000 and Above	Total Town
0	0	1	1	0	0	2

Number of Towns by Population Size - 2011

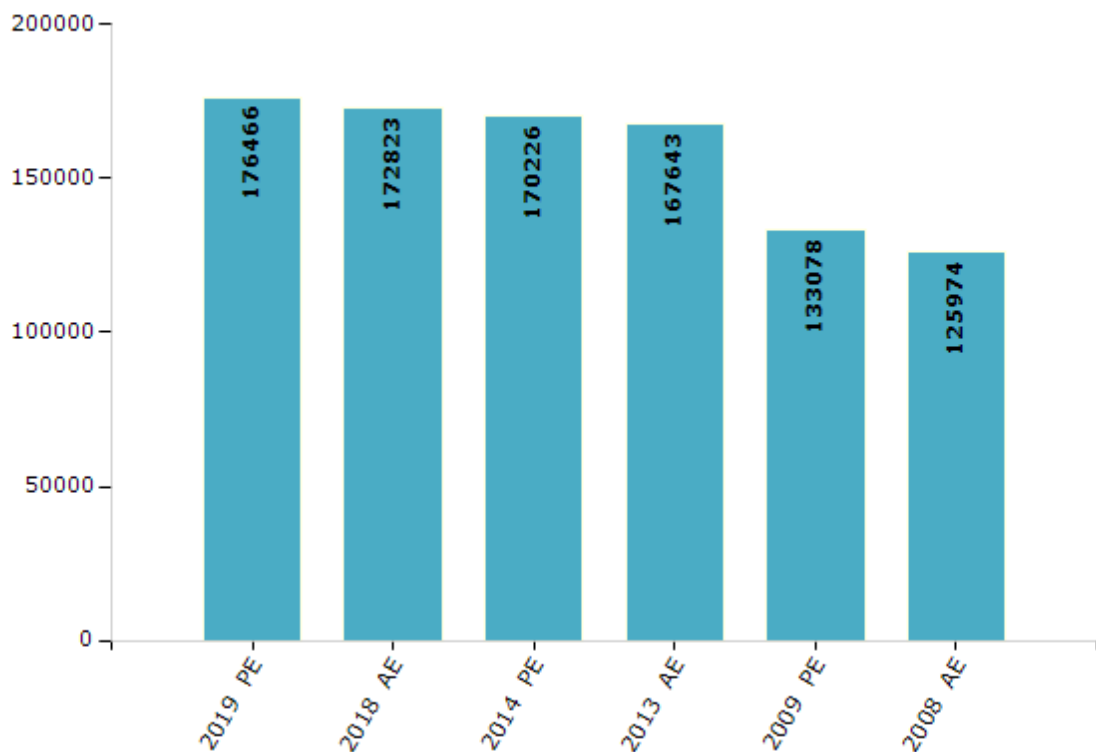


Electoral Features

Electors by Male & Female

Year	Male	Female	Others	Total	Year	Male	Female	Others	Total
2019 PE	93702	82760	4	176466	1993 AE	-	-	-	-
2018 AE	91893	80927	3	172823	1990 AE	-	-	-	-
2014 PE	90857	79366	3	170226	1985 AE	-	-	-	-
2013 AE	89726	77914	3	167643	1980 AE	-	-	-	-
2009 PE	71594	61484	-	133078	1977 AE	-	-	-	-
2008 AE	67529	58445	-	125974	1972 AE	-	-	-	-
2004 PE	-	-	-	-	1967 AE	-	-	-	-
2003 AE	-	-	-	-	1962 AE	-	-	-	-
1999 PE	-	-	-	-	1957 AE	-	-	-	-
1998 AE	-	-	-	-	1952 AE	-	-	-	-

Number of Electors

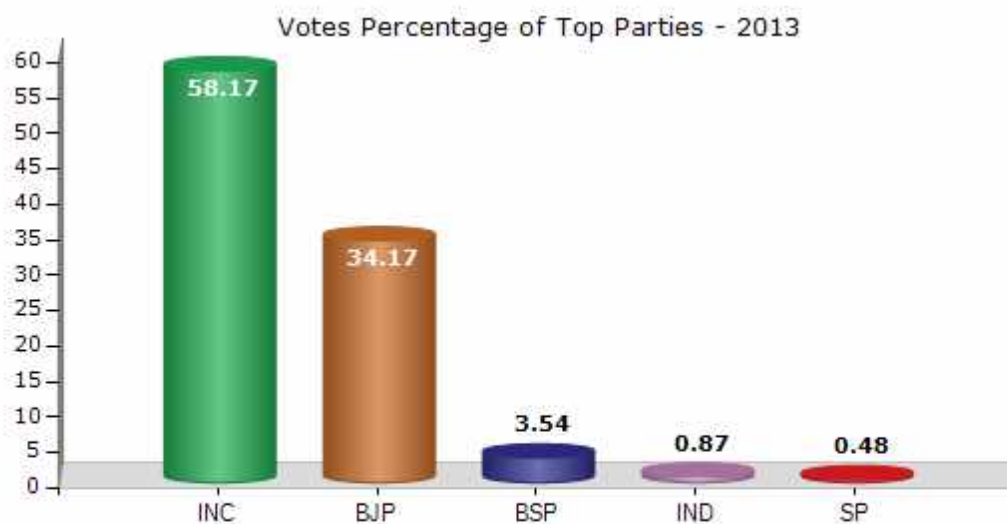


Note : AE : Assembly Election, PE : Assembly Segment of Parliamentary Election

Historical Summary Election Results

Summary Result of Assembly Election - 2013

Candidate Name	Party	Votes	Votes %
Gopal Singh Chauhan Daggi Raja	INC	73484	58.17
Rao Rajkumar Singh Yadav	BJP	43166	34.17
Rao Shivram Singh Raghuwanshi	BSP	4472	3.54
Lodhi Mohar Singh Advocate Gora	IND	1103	0.87
Advocate Jaypal Singh Yadav	SP	608	0.48
Narendra Singh Nanne	IND	374	0.3
Dheeraj Singh	IND	321	0.25
Jujhar Singh	IND	263	0.21
Kamlesh Kumar	IND	174	0.14
Krishn Kumar	IND	156	0.12
	NOTA	2196	1.74



Polling Station Level Election Results

Number and Name of Polling Stations (PS) (2018)

Number of Polling Stations	Name of Polling Stations	Number of Polling Stations	Name of Polling Stations
1	Govt Primary School Building Gurvar Kala	22	Govt Primary Building Sihor
2	Govt Aganvadi Bhavan Ghurbarkala	23	Govt Primary School Building Amrod Singrana
3	Govt. Primary School Building Bamuriya Mujapta	24	Govt. Midil School Building Amrod Singrana
4	Govt. Primary Building Akhai Ghat	25	Govt. Primary School Building Singakhedi
5	Govt Primary School Building Ravasar Jagir	26	Govt Primary School Building Kadesara
6	Govt Ma Vi Kamara No 1 Paurukhedi	27	Govt. Primary School Building Amhera
7	Govt. Primary School Building Shajapur	28	Govt Madhyamik School Building Ajleshwar
8	Govt. Primary School Building Bhoura Naisaray	29	Govt. Primary School Building Ghatavada
9	Govt. Primary School Building Bhaisa	30	Govt.M.S.Manakchouk Atirikt Kaksha
10	Govt. Primary School Building Kalabag	31	Govt. Primary School Building Rayashri
11	Govt Primary Building Dungasara	32	Govt. Primary School Building Ramgarh
12	Govt Pra Vidhyalay Building Dungasara	33	Govt.P.S.Tighara Atirikt Kaksha
13	Govt. Primary School Building Depalkhedi	34	Govt. Primary School Building Piparol
14	Govt Primary School Building Amraud Saddu	35	Govt.M.S.Banoura Atirikt Kaksha
15	Govt Primary School Building Rusalla Bujurg	36	Govt Primary School Building Madhi Mahidapur
16	Govt. Primary School Building Pachavavadi	37	Govt. Primary School Building First Room Mahidapur
17	Govt Primary School Building Room No 1 Khaskheda	38	Govt Panchayat Building Mahidpur
18	Govt Primary School Building Amkheda Urf Nai Saray	39	Govt Panchayat Building Sandoh
19	Govt Primary School Building Centar Room Amkheda Urf Nai Saray	40	Govt New Pramary School Building Umari
20	Govt. Primary School Building Rusalla Khurd	41	Govt. Primary School Building Rath
21	Govt. Primary School Building Khajuriya Naisaray	42	Govt. Primary School Building Kirroda

Contd....

Polling Station Level Election Results

Polling Station-wise Votes Secured by Overall Top Five Parties in Chanderi Assembly in Assembly Election (AE) under Guna Parliamentary Constituency in Madhya Pradesh (2018)

Number of Polling Station	Winner - Gopal Singh Chauhan (Daggi Raja) (INC)	Runner-up - Bhupendra Dwivedi (BJP)	3rd - Rao Rajkumar Singh Yadav (BSP)	4th - Lalaram Rickwar (IND)	5th - Ritesh Jain Azaad (AAP)	NOTA	Other	Total Votes Secured
36	367	276	173	13	2	1	41	873
37	187	300	212	4	5	2	58	768
38	158	264	135	5	5	8	18	593
39	224	149	250	6	3	4	60	696
40	193	76	119	4	1	2	29	424
41	199	127	99	8	4	8	39	484
42	130	201	239	2	1	0	21	594
43	0	4	1	0	0	1	0	6
44	104	127	396	3	1	25	48	704
45	243	224	52	2	28	12	38	599
46	180	131	126	5	0	4	28	474
47	58	187	18	1	6	2	25	297
48	70	273	15	4	1	6	2	371
49	137	70	99	7	0	3	28	344
50	148	168	189	1	1	10	47	564
51	169	171	180	13	2	3	40	578
52	260	281	100	0	15	4	57	717
53	103	202	207	6	7	7	21	553
54	25	117	128	2	0	4	18	294
55	122	100	158	2	1	1	17	401
56	183	168	375	5	2	4	38	775
57	249	172	69	7	3	4	12	516
58	56	234	54	1	0	3	3	351
59	127	93	149	7	1	1	25	403
60	51	7	208	3	5	0	12	286
61	224	254	175	6	18	8	25	710
62	201	178	26	2	0	4	6	417
63	130	76	212	3	4	3	18	446
64	339	166	141	13	4	1	74	738
65	297	153	300	14	4	28	78	874
66	205	202	213	6	2	10	32	670
67	87	182	408	3	1	0	52	733
68	307	128	205	4	1	1	28	674
69	144	342	122	11	2	7	56	684
70	202	63	54	4	1	1	32	357

Contd....

Polling Station Level Election Results

Winner, Runner-up and 3rd Party Position & Winning Margin According to Polling Stations in Chanderi Assembly in Assembly Election (AE) under Guna Parliamentary Constituency in Madhya Pradesh (2018)

Polling Station Number	Winner Party	Winner Votes (%)	Runner-up Party	Runner-up Votes (%)	Winning Margin Votes (%)	Third Party	Third Party Votes (%)	Other Votes (%)
67	BSP	408 (55.66)	BJP	182 (24.83)	226 (30.83)	INC	87 (11.87)	56 (7.64)
68	INC	307 (45.55)	BSP	205 (30.42)	102 (15.13)	BJP	128 (18.99)	34 (5.04)
69	BJP	342 (50)	INC	144 (21.05)	198 (28.95)	BSP	122 (17.84)	76 (11.11)
70	INC	202 (56.58)	BJP	63 (17.65)	139 (38.93)	BSP	54 (15.13)	38 (10.64)
71	INC	161 (35.94)	BSP	157 (35.04)	4 (0.9)	BJP	89 (19.87)	41 (9.15)
72	BSP	377 (58.18)	INC	124 (19.14)	253 (39.04)	BJP	90 (13.89)	57 (8.8)
73	BSP	257 (42.69)	INC	181 (30.07)	76 (12.62)	BJP	90 (14.95)	74 (12.29)
74	BSP	250 (43.86)	BJP	212 (37.19)	38 (6.67)	INC	83 (14.56)	25 (4.39)
75	BSP	282 (43.93)	INC	158 (24.61)	124 (19.32)	BJP	115 (17.91)	87 (13.55)
76	BSP	293 (49.33)	INC	151 (25.42)	142 (23.91)	BJP	100 (16.84)	50 (8.42)
77	BSP	272 (37.73)	INC	230 (31.9)	42 (5.83)	BJP	134 (18.59)	85 (11.79)
78	BSP	175 (43.64)	INC	155 (38.65)	20 (4.99)	BJP	64 (15.96)	7 (1.75)
79	BJP	270 (41.73)	INC	249 (38.49)	21 (3.24)	BSP	83 (12.83)	45 (6.96)
80	BSP	147 (36.66)	INC	124 (30.92)	23 (5.74)	BJP	105 (26.18)	25 (6.23)
81	INC	184 (46.23)	BJP	127 (31.91)	57 (14.32)	BSP	50 (12.56)	37 (9.3)
82	BJP	150 (42.98)	INC	136 (38.97)	14 (4.01)	BSP	42 (12.03)	21 (6.02)
83	BSP	183 (43.68)	BJP	147 (35.08)	36 (8.6)	SP	36 (8.59)	53 (12.65)
84	BSP	519 (91.37)	INC	10 (1.76)	509 (89.61)	BJP	10 (1.76)	29 (5.11)
85	BSP	431 (93.9)	INC	10 (2.18)	421 (91.72)	BJP	8 (1.74)	10 (2.18)
86	BSP	487 (62.84)	INC	153 (19.74)	334 (43.1)	BJP	105 (13.55)	30 (3.87)
87	BSP	179 (52.19)	INC	112 (32.65)	67 (19.54)	BJP	33 (9.62)	19 (5.54)
88	INC	260 (48.51)	BJP	122 (22.76)	138 (25.75)	BSP	120 (22.39)	34 (6.34)
89	BSP	347 (55.61)	INC	165 (26.44)	182 (29.17)	BJP	60 (9.62)	52 (8.33)
90	INC	307 (38.18)	BSP	234 (29.1)	73 (9.08)	BJP	183 (22.76)	80 (9.95)
91	INC	446 (59.07)	BSP	148 (19.6)	298 (39.47)	BJP	100 (13.25)	61 (8.08)
92	INC	222 (40.22)	BJP	189 (34.24)	33 (5.98)	BSP	101 (18.3)	40 (7.25)
93	INC	168 (39.81)	BSP	109 (25.83)	59 (13.98)	BJP	61 (14.45)	84 (19.91)
94	INC	311 (39.77)	BJP	304 (38.87)	7 (0.9)	BSP	89 (11.38)	78 (9.97)
95	BJP	407 (47.55)	INC	352 (41.12)	55 (6.43)	BSP	51 (5.96)	46 (5.37)
96	INC	300 (59.29)	BJP	139 (27.47)	161 (31.82)	BSP	29 (5.73)	38 (7.51)
97	INC	337 (62.99)	BJP	118 (22.06)	219 (40.93)	BSP	44 (8.22)	36 (6.73)
98	INC	241 (40.85)	BSP	183 (31.02)	58 (9.83)	BJP	67 (11.36)	99 (16.78)
99	INC	172 (41.85)	BSP	172 (41.85)	0 (0)	BJP	34 (8.27)	33 (8.03)

Contd....

Socio-Economic Amenities - Rural

Access to Education Facilities

Particulars	Number of Village (% of Population)				
	Available	Not Available	If Not Available (Distance of Nearest Facility)		
			A	B	C
Govt. Primary School	224 (99)	14 (1)	6 (0)	0 (0)	1 (0)
Private Primary School	13 (12)	225 (88)	0 (0)	0 (0)	0 (0)
Govt. Middle School	126 (78)	112 (22)	65 (12)	4 (1)	3 (1)
Private Middle School	7 (8)	231 (92)	0 (0)	0 (0)	0 (0)
Govt. Secondary School	20 (21)	218 (79)	47 (17)	75 (28)	37 (12)
Private Secondary School	2 (2)	236 (98)	0 (0)	1 (0)	0 (0)
Govt. Senior Secondary School	4 (5)	234 (95)	13 (7)	35 (16)	117 (41)
Private Senior Secondary School	1 (0)	237 (100)	0 (0)	0 (0)	1 (0)
Govt. Arts and Science Degree College	0 (0)	238 (100)	4 (2)	2 (1)	160 (66)
Private Arts and Science Degree College	0 (0)	238 (100)	0 (0)	0 (0)	0 (0)
Govt. Engineering College	0 (0)	238 (100)	0 (0)	0 (0)	94 (39)
Private Engineering College	0 (0)	238 (100)	0 (0)	0 (0)	0 (0)
Govt. Medicine College	0 (0)	238 (100)	0 (0)	0 (0)	116 (53)
Private Medicine College	0 (0)	238 (100)	0 (0)	0 (0)	0 (0)
Govt. Management Institute	0 (0)	238 (100)	0 (0)	0 (0)	49 (23)
Private Management Institute	0 (0)	238 (100)	0 (0)	0 (0)	0 (0)
Govt. Polytechnic	0 (0)	238 (100)	0 (0)	1 (0)	216 (90)
Private Polytechnic	0 (0)	238 (100)	0 (0)	0 (0)	0 (0)
Govt. Vocational Training School/ITI	0 (0)	238 (100)	1 (1)	4 (2)	222 (92)
Private Vocational Training School/ITI	0 (0)	238 (100)	1 (1)	0 (0)	8 (4)
Govt. Non Formal Training Centre	0 (0)	238 (100)	1 (1)	1 (0)	212 (89)
Private Non Formal Training Centre	0 (0)	238 (100)	0 (0)	0 (0)	20 (8)
Govt. School For Disabled	1 (1)	237 (99)	0 (0)	0 (0)	93 (37)
Private School For Disabled	0 (0)	238 (100)	0 (0)	0 (0)	1 (0)
Government Others	5 (3)	233 (97)	0 (0)	0 (0)	31 (12)
Private Others	0 (0)	238 (100)	0 (0)	0 (0)	1 (1)

Note : Distance A : Less than 5 km; B : Between 5-10 km; C : 10+ km.; Source : Data Analysis is based on 2011 Census.

DISCLAIMER

The Terms of Use and Disclaimer of Datanet India Private Limited (hereinafter referred to as "Datanet") for use of this analysis report of **Chanderi Assembly Constituency (Chanderi Vidhan Sabha)** :-

1. **Assembly Factbook™** is a Registered Trade Mark owned by Datanet.
2. All the maps are sketched and graphical representation only and have not been drawn to the scale and also not to represent the actual geographical area or boundary of the unit.
3. The data for the aforesaid analysis is based on authentic sources and has been culled from the various publications of Census, CSO and NSSO for district and block level data, various central and state government departments, Central & State Elections Commissions and the concerned Returning Officers' releases, Electoral Rolls, Election results and allied publications, internal assessment, surveys, estimates and analysis. Therefore, certain adjustment of data at micro level may have been done to arrive closer to the macro data.
4. Data have been provided on an "As Is" and "As AVAILABLE" basis
5. The colours shown in the maps or diagram and charts of a particular party, alliance or AC are indicative and do not represent them.
6. This publication which includes maps, sheets, graphs and data would be the property under copyright of Datanet only. The user may use these for its internal study, analysis and research purposes. It's public display, re-selling or any commercial uses by the user are not allowed.
7. Datanet has taken due care and caution in compilation and processing of data and allied information, but does not guarantee the accuracy, adequacy or completeness of any information/analysis and will be not responsible for any errors or omissions or for the results obtained from the use of such information/analysis.
8. All the contents for the publication have been culled from various authentic sources and Datanet reasonably believes such sources to be reliable, but does not make any representations, express or implied as to the accuracy or fitness of use of such information. The information or contents of the information/analysis do not constitute advice and should not be relied upon in making (or refraining from making) any decision. Any reliance placed upon the information provided by Datanet is the sole responsibility and strictly at the user's risk.
9. In no event will Datanet be liable for any damages (including, without limitation, damages for loss of business projects, or loss of profits) arising in contract, tort or otherwise from the use of or inability to use any of its contents, or from any action taken (or refrained from being taken) as a result of using the analysis or any of its contents. Datanet its directors, owners, editors, officials, employees, distributor and agents or any associate will not be liable for any errors in the information contained or any consequences arising from the use of the contents of the provided information/analysis.
10. If any provision of these terms and conditions is held invalid or illegal or unenforceable for any reason by any court of competent jurisdiction, such provision shall be severed and the remainder of provisions of the terms and conditions shall continue in full force and effect as if the Term of Use had been executed with the invalid, illegal or unenforceable provision eliminated.
11. If there are any discrepancies in the information provided, please bring it to attention of Datanet for suitable rectification measures.

**Buy Online This Complete Book At
Datanet India eBooks Store**

www.indiastatpublications.com

or go directly at

**[http://www.indiastatpublications.com/
Assembly_factbook/Madhya_Pradesh/Guna/Chanderi](http://www.indiastatpublications.com/Assembly_factbook/Madhya_Pradesh/Guna/Chanderi)**

 **indiastat**elections

