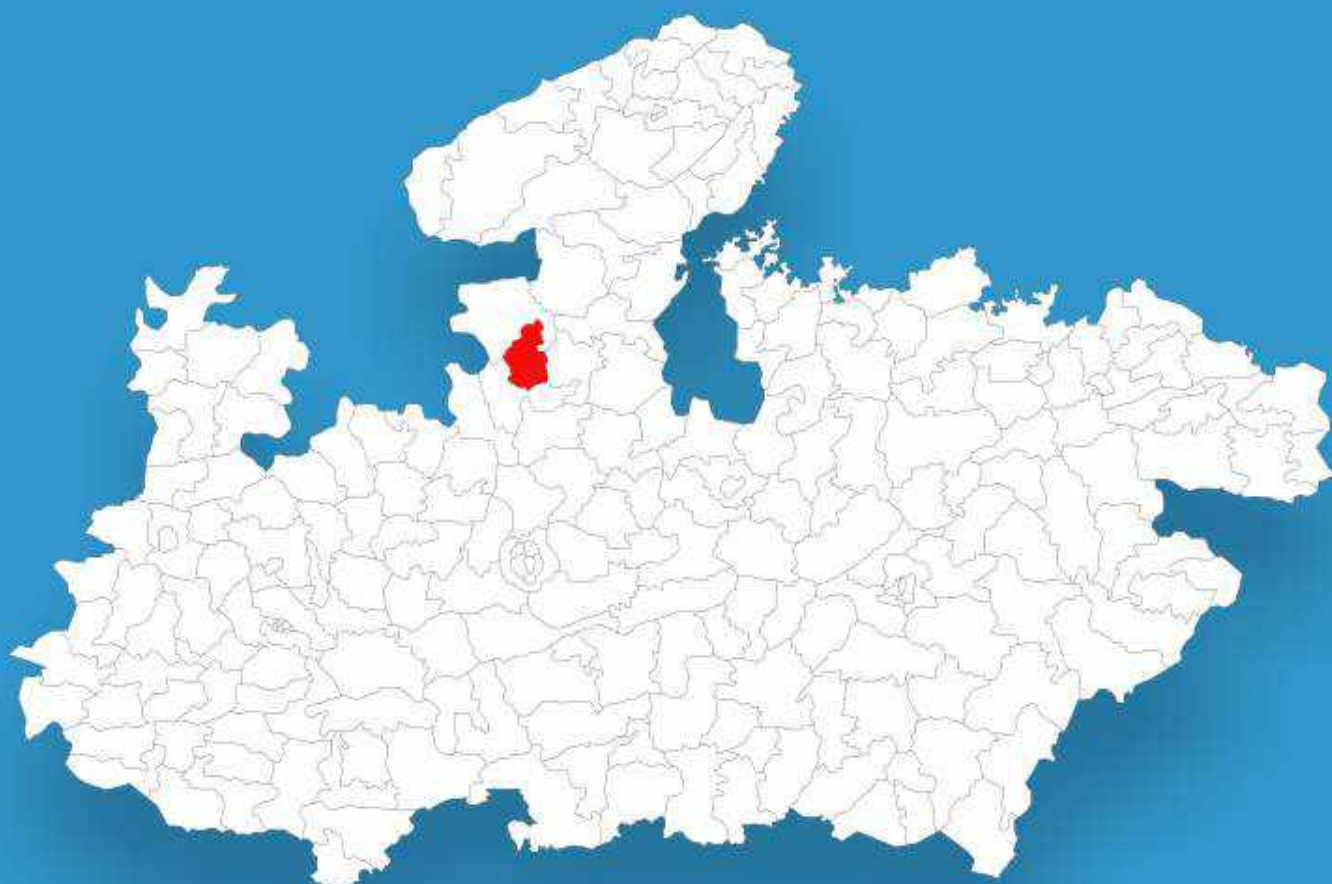




Madhya Pradesh

Assembly Factbook™

Guna Assembly Constituency



Key Electoral Data of Guna
Assembly Constituency (Vidhan Sabha)

Madhya Pradesh
Assembly FactbookTM

Guna Assembly Constituency



Guna Vidhan Sabha

Editor & Director

Dr. R.K. Thukral

Research Editor

Dr. Shafeeq Rahman

Compiled, Researched and Published by Datanet India Pvt. Ltd.

D-100, 1st Floor,

Okhla Industrial Area, Phase-I,
New Delhi- 110020.

Ph.: 91-11- 43580781-84

Email : support@indiastatpublications.com

Website : www.indiastatelections.com

Online Book Store :

www.indiastatpublications.com

Report No. : AFB/MP-029-0125

ISBN : 978-93-87165-65-6

First Edition : January, 2018

Eighth Updated Edition : January, 2025

Price : Rs. 11500/-

US\$ 310

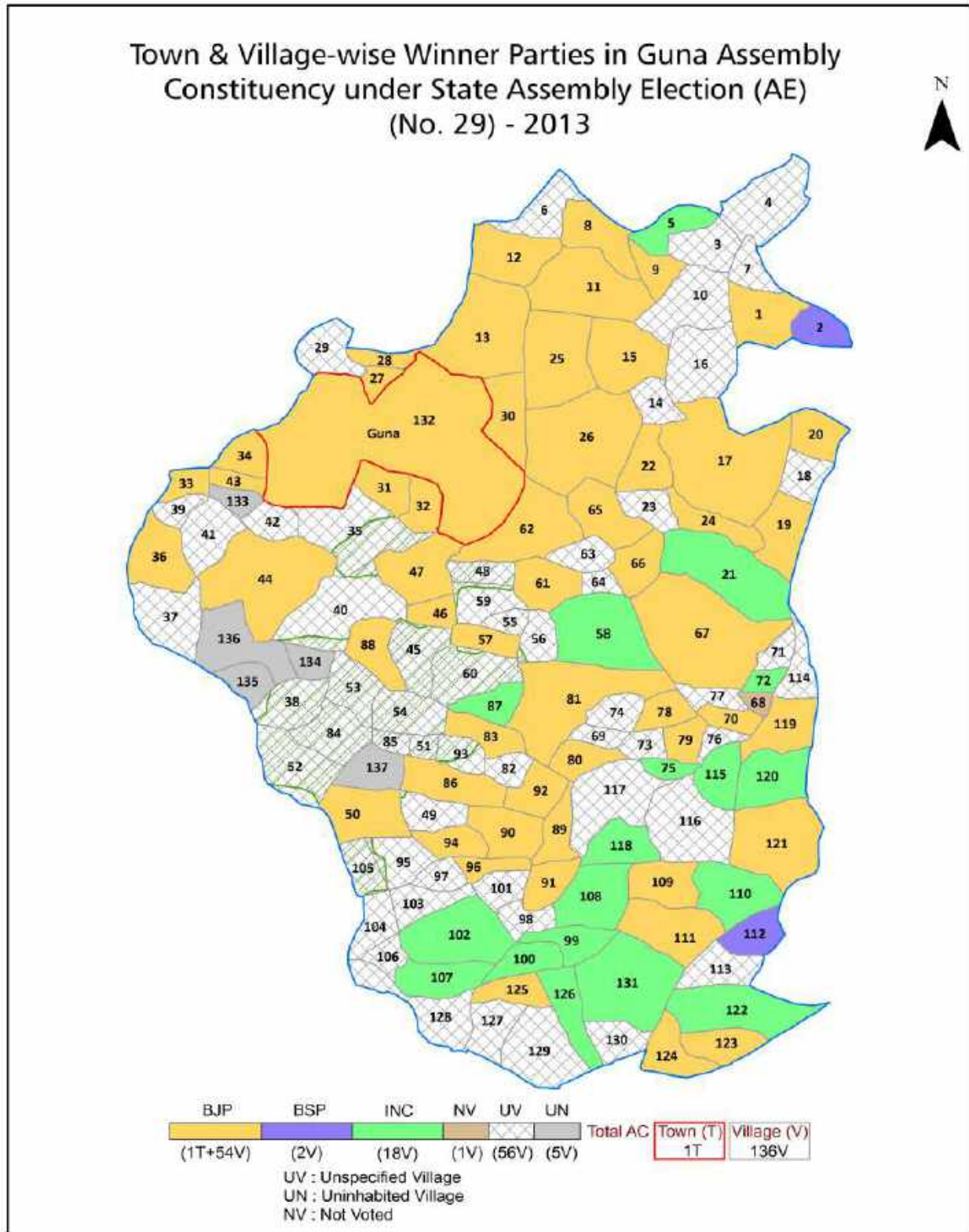
© Datanet India Pvt. Ltd.

All rights reserved. No part of this book may be reproduced, stored in a retrieval system or transmitted in any form or by any means, mechanical photocopying, photographing, scanning, recording or otherwise without the prior written permission of the publisher. Please refer to Disclaimer at page no. 183 for the use of this publication.

Printed in India

No.	Particulars	Page No.
	Introduction	
1	Assembly Constituency - (Vidhan Sabha) at a Glance Features of Assembly as per Delimitation Commission of India (2008)	1-2
	Location and Political Maps	
2	Location Map Boundaries of Assembly Constituency - (Vidhan Sabha in District Boundaries of Assembly Constituency under Parliamentary Constituency - (Lok Sabha) Town & Village-wise Winner Parties- 2024, 2023, 2018, 2014, 2013, 2009 and 2008	3-11
	Administrative Setup (2011)	
3	District Sub-district Towns Villages Inhabited Villages Uninhabited Villages Village Panchayat Intermediate Panchayat	12-19
	Demographics (2011)	
4	Population Households Rural/Urban Population Towns and Villages by Population Size Sex Ratio (Total & 0-6 Years) Religious Population Social Population Literacy Rate	20-21
	Electoral Features	
5	Important Dates of Last Elections Held Electors by Gender Service Electors Voters Voters Turnout Polling Stations & Average Number of Electors per Polling Station Electors by Age Group Present Elected Representatives	22-27
	Historical Summary Election Results	
6	Vote Share of Major Parties Winning Margin (Number & Percentage Polarity of Parties Summary Result of Assembly Segment of Parliamentary Elections 2024, 2019, 2014, 2009, 2004 and 1999 Summary Result of Assembly Elections 2023, 2018, 2013, 2008, 2003, 1998, 1993, 1990, 1985, 1980, 1977, 1972, 1967, 1962 and 1957	28-50
	Polling Station Level Election Results	
7	Name and Number of Polling Station 2024, 2023, 2018, 2014, 2013, 2009 and 2008 Polling Station-wise Electors, Voters & Voters Turnout 2024, 2023, 2018, 2014, 2013, 2009 and 2008 Polling Station wise Elections Results 2024, 2023, 2018, 2014, 2013, 2009 and 2008	51-161
	Share of Assembly Constituency	
8	Share of Assembly Constituency - (Vidhan Sabha) in State, District and Parliamentary Constituency - (Lok Sabha)	162
	Socio-Economic Amenities (2011)	
9	Access to Administrative Units Agricultural, Manufacturing and Industrial Commodities Demographic Indicators Education Health & Manpower Drinking Water Supply Sanitation Entertainment and Recreations Infrastructure Power Food Allocation Distribution and Marketing of Agriculture Commodities Infrastructure Transport and Road Infrastructure Communication Banking and Financial Services Land Use Irrigation Source	164-178
10	Abbreviation & Sources	180-181
11	Disclaimer	183

Location & Political Map



Administrative Setup

List of Village Panchayat & Intermediate Panchayat (Block) Name - 2011

Village Name	Village Panchayat Name	Intermediate Panchayat Name
Amoda	Amoda	Aron
Anandpur	Goapl Pur Taltaiya	Guna
Aras Kheda	Vanvirkhedi	Aron
Badli	Goapl Pur Taltaiya	Guna
Bajrangarh	Bajrangarh	Guna
Bamooriya	Amoda	Aron
Bamoribugurj	Mahugada	Guna
Banvir Khedi	Vanvirkhedi	Aron
Barkheda Dhenkni	Pureni	Guna
Barkheda Gird	Barkheda Gird	Guna
Barkheda Hat	Barkhedahat	Aron
Barod	Baarod	Aron
Benhta Ghat	Behantaghat	Guna
Benhta Jhir	Genhukheda Gird	Guna
Bhadaur	Bhador	Aron
Bhaura	Bhonra	Aron
Bhilera	Gadla Gird	Guna
Bhonra Gird	Devrimar	Guna
Bhoot Madhi	Ghatawada	Aron
Bilabawadi	Bilonia	Guna
Biloniya	Bilonia	Guna
Binayak Khedi	Vinayak Khedi	Guna
Borkheda Gird	Panj	Guna
Budha Dongar	Sagabarkheda	Aron
Budha Kheda	Budakheda	Aron
Budhaina	Amoda	Aron
Chak Jeta Dongar	Chhipon	Guna
Chak Sakatpura	Sakhatpur	Guna
Chak-Koluamar	Devrimar	Guna

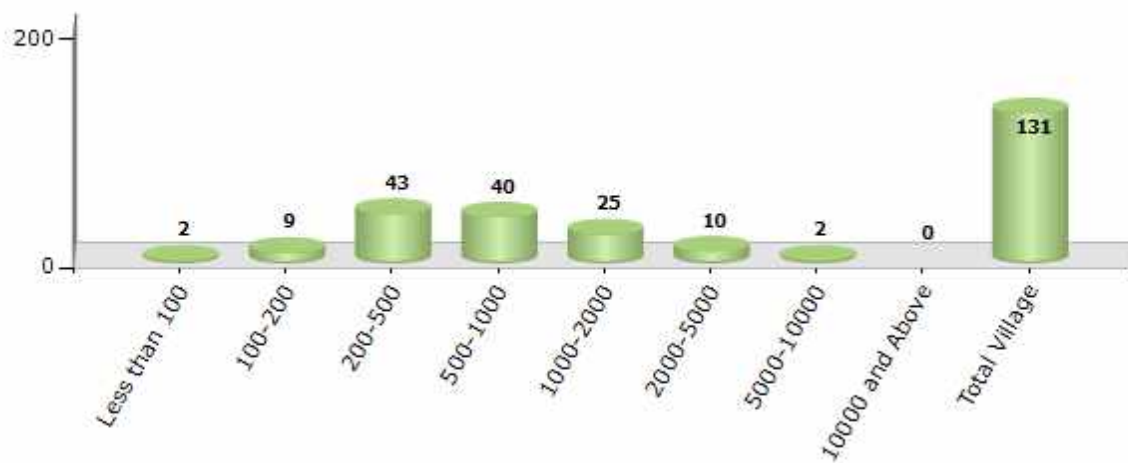
Contd....

Demographics

Number of Villages by Population Size - 2011

Less than 100	100-200	200-500	500-1000	1000-2000	2000-5000	5000-10000	10000 and Above	Total Village
2	9	43	40	25	10	2	0	131

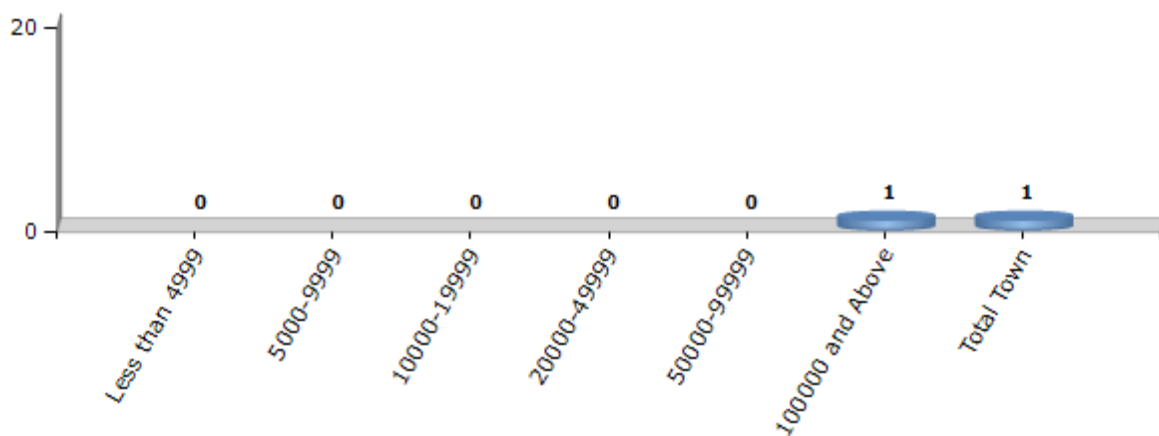
Number of Villages by Population Size - 2011



Number of Towns by Population Size - 2011

Less than 4999	5000-9999	10000-19999	20000-49999	50000-99999	100000 and Above	Total Town
0	0	0	0	0	1	1

Number of Towns by Population Size - 2011

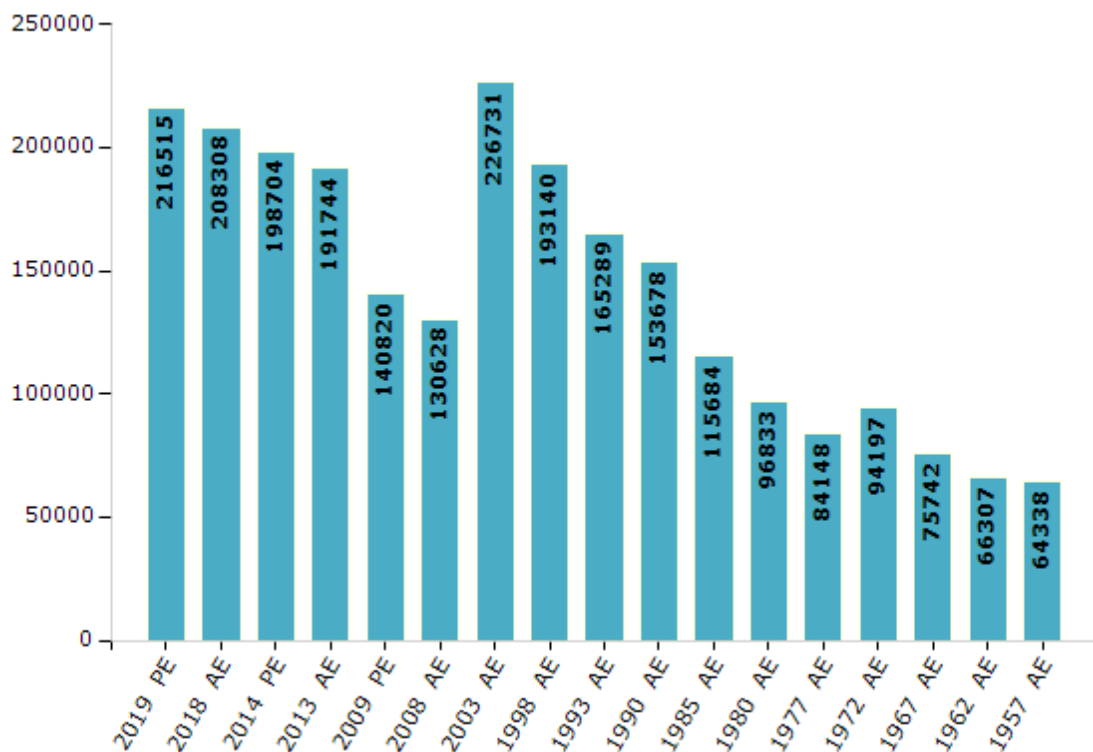


Electoral Features

Electors by Male & Female

Year	Male	Female	Others	Total	Year	Male	Female	Others	Total
2019 PE	113385	103121	9	216515	1993 AE	86460	78829	-	165289
2018 AE	109510	98789	9	208308	1990 AE	80948	72730	-	153678
2014 PE	105473	93231	0	198704	1985 AE	65395	50289	-	115684
2013 AE	101983	89760	1	191744	1980 AE	50790	46043	-	96833
2009 PE	76005	64815	-	140820	1977 AE	43892	40256	-	84148
2008 AE	70256	60372	-	130628	1972 AE	49290	44907	-	94197
2004 PE	-	-	-	-	1967 AE	-	-	-	75742
2003 AE	118653	108078	-	226731	1962 AE	-	-	-	66307
1999 PE	-	-	-	-	1957 AE	-	-	-	64338
1998 AE	101952	91188	-	193140	1952 AE	-	-	-	-

Number of Electors

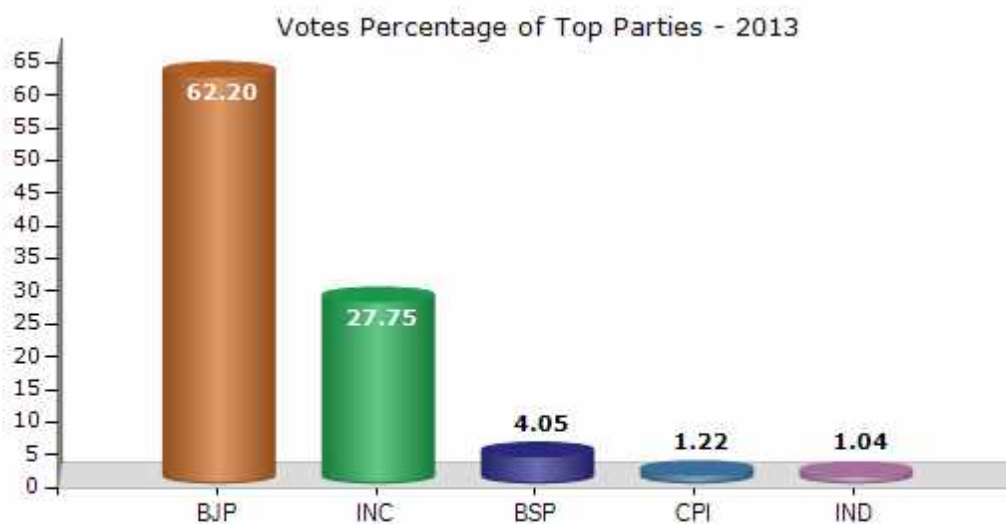


Note : AE : Assembly Election, PE : Assembly Segment of Parliamentary Election

Historical Summary Election Results

Summary Result of Assembly Election - 2013

Candidate Name	Party	Votes	Votes %
Pannalal Shakya	BJP	81444	62.2
Neeraj Nigam	INC	36333	27.75
J .P. Ahirwar	BSP	5297	4.05
Beniprasad Jatav (Jamoriya)	CPI	1602	1.22
Vicky Chhari	IND	1357	1.04
Pradeep R.B.	SUCI	1088	0.83
Sunil Malviya	IND	577	0.44
Devisingh Ahirwar	BA S D	570	0.44
Gautam	IND	301	0.23
Komal Prasad Shakya	IND	272	0.21
Bhagwan Singh Ahirwar	LJP	220	0.17
Kaluram Jatav	IND	220	0.17
	NOTA	1653	1.26



Polling Station Level Election Results

Number and Name of Polling Stations (PS) (2018)

Number of Polling Stations	Name of Polling Stations	Number of Polling Stations	Name of Polling Stations
1	Govt.P.S.Bhawan East Part Sakatpur	22	Sha K.Madh.Vi.No.1 Jaatpura Ka Pachhime Bhag Guna
2	Govt P.S. Pashchimi Bhag Sakatpur	23	Govt.P.S.South Part Karnalganj Guna
3	Govt.P.S. Chak Sakatpur	24	Shanti Public School Guna Kash No.1 Purvi Bhag
4	Govt Ms Piprodhakhurd Room No 1	25	Sha K Madh Vi.No.1 Jaatpura Guna Kash N.3
5	Aganbadi Kendra Piproda Khurd	26	Govt.M.S.New Add.Room North Part Shivaji Nagar Karnalganj Guna
6	Govt Ps Piprodakhurd	27	Sha Pra Vi Kolhapura Guna
7	Govt.P.S.Bhavan Piprodakhurd Add.Room	28	Govt.M.S.East Part Shivajinagar Karnalganj Guna
8	Sha Panchayat Bhavan Piprodakhurd	29	Sh. Pashu Kritrim Garbhadhan Kendra Hat Road Guna
9	Govt.M.S.Bhvan Piprodakhurd Room No.2	30	Shaskiy Pashu Chikishalay Hat Road Guna
10	Govt Boys Ps Kolhupura Add. Room Guna	31	Kasturba Kanya Mahavidhyalay Guna Kamra No.1
11	Govt.M.S.Add.Room Shivaji Nagar Karnalganj Guna	32	Kasturba Girls College Guna Room No. 4
12	Pratap Chhatrawash Guna Madhya Bhag Ka Kamra	33	Adarsh M.S Purani Chavni In Front Of New Building Guna
13	Govt.P.S.North Part Karnalganj Guna	34	Sha Kasturba Kanya Mahavidhyalay Guna Kash K.3
14	Jila Shiksha Kendra Hall Guna	35	Sha Kasturba Kanya Mahavidhyalay Guna Kash K.2
15	B. R. C.C. Bhawan North Part Guna	36	Presidensi School Purani Chhawani Ka Purvi Bhag Guna
16	B. R. C.C. Bhawan South Part Guna	37	Presidensi School Purani Chhawani Ka Pashchimi Bhag Guna
17	Shanti Public School Guna Uttari Bhag	38	Sindhiya Memoriyal School Purani Chhawani Ka Poorbi Bhag Guna
18	Shanti Public School Guna Dakshini Bhag	39	Sindhiya Memoriyal School Purani Chhawani Ka Pashchimi Bhag Guna
19	Ambedkar Bhawan Ka Hall Guna	40	Govt.M.S.New Bul.Room No.4 Puranichavni Guna
20	Shanti Public School Ka Pahhime Bhag Guna	41	Govt Ps Purani Chhawani Add. Room Guna
21	Sha K.Madh.Vi.No.1 Jaatpura Ka Purvi Bhag Guna	42	Sha Ma Vi.Madal Klstar Bhawan Purani Cant Guna

Contd....

Polling Station Level Election Results

Polling Station-wise Votes Secured by Overall Top Five Parties in Guna Assembly in Assembly Election (AE) under Guna Parliamentary Constituency in Madhya Pradesh (2018)

Number of Polling Station	Winner - Gopilal Jatav (BJP)	Runner-up - Chandra Prakash Ahirwar (Banti) (INC)	3rd - Suresh Kumar Roshan (Mastar) (BSP)	4th - Jagdish Khatik (SPAKP)	5th - Ramesh Sendo Swaraj Manch (IND)	NOTA	Other	Total Votes Secured
36	483	102	2	6	2	4	8	607
37	462	136	2	0	5	10	19	634
38	553	171	4	4	7	10	39	788
39	369	153	1	5	8	7	26	569
40	354	118	0	1	3	4	19	499
41	361	59	0	49	12	12	10	503
42	443	289	5	4	9	11	45	806
43	729	192	10	5	4	15	26	981
44	350	143	10	4	2	7	13	529
45	609	185	3	4	3	14	13	831
46	400	202	10	4	2	5	11	634
47	496	167	5	1	2	16	18	705
48	564	192	5	2	6	9	14	792
49	429	351	2	9	10	16	7	824
50	587	164	4	4	1	10	12	782
51	478	172	1	7	4	10	16	688
52	508	182	2	8	3	11	19	733
53	260	154	1	9	1	4	4	433
54	219	229	0	2	1	3	3	457
55	472	228	1	12	3	14	10	740
56	303	261	2	17	0	18	6	607
57	248	168	1	8	1	14	6	446
58	339	131	3	12	2	10	5	502
59	206	94	2	13	0	4	2	321
60	224	265	2	6	2	8	2	509
61	319	270	0	8	0	2	5	604
62	129	107	3	14	0	10	2	265
63	168	174	0	3	0	8	4	357
64	335	305	1	11	0	12	10	674
65	225	139	1	15	0	17	4	401
66	379	238	2	5	0	6	22	652
67	339	221	1	0	3	4	6	574
68	240	156	0	1	3	8	8	416
69	671	153	5	6	11	8	24	878
70	358	91	4	1	2	15	8	479

Contd....

Polling Station Level Election Results

Winner, Runner-up and 3rd Party Position & Winning Margin According to Polling Stations in Guna Assembly in Assembly Election (AE) under Guna Parliamentary Constituency in Madhya Pradesh (2018)

Polling Station Number	Winner Party	Winner Votes (%)	Runner-up Party	Runner-up Votes (%)	Winning Margin Votes (%)	Third Party	Third Party Votes (%)	Other Votes (%)
67	BJP	339 (59.06)	INC	221 (38.5)	118 (20.56)	IND (RSSM)	3 (0.52)	11 (1.92)
68	BJP	240 (57.69)	INC	156 (37.5)	84 (20.19)	BLSPP	4 (0.96)	16 (3.85)
69	BJP	671 (76.42)	INC	153 (17.43)	518 (58.99)	SUCI	12 (1.37)	42 (4.78)
70	BJP	358 (74.74)	INC	91 (19)	267 (55.74)	IND (KAB)	6 (1.25)	24 (5.01)
71	BJP	111 (49.12)	INC	104 (46.02)	7 (3.1)	IND (RSSM)	3 (1.33)	8 (3.54)
72	BJP	339 (65.83)	INC	144 (27.96)	195 (37.87)	BSP	11 (2.14)	21 (4.08)
73	BJP	326 (58.11)	INC	208 (37.08)	118 (21.03)	IND (RSSM)	5 (0.89)	22 (3.92)
74	BJP	539 (60.7)	INC	299 (33.67)	240 (27.03)	BSP	13 (1.46)	37 (4.17)
75	BJP	550 (70.42)	INC	199 (25.48)	351 (44.94)	BSP	11 (1.41)	21 (2.69)
76	BJP	467 (63.54)	INC	218 (29.66)	249 (33.88)	BSP	24 (3.27)	26 (3.54)
77	BJP	252 (56.88)	INC	158 (35.67)	94 (21.21)	SPAKP	13 (2.93)	20 (4.51)
78	BJP	397 (73.93)	INC	103 (19.18)	294 (54.75)	SPAKP	8 (1.49)	29 (5.4)
79	BJP	493 (64.95)	INC	161 (21.21)	332 (43.74)	SPAKP	31 (4.08)	74 (9.75)
80	BJP	322 (65.71)	INC	124 (25.31)	198 (40.4)	SPAKP	24 (4.9)	20 (4.08)
81	BJP	169 (61.68)	INC	81 (29.56)	88 (32.12)	SPAKP	9 (3.28)	15 (5.47)
82	BJP	312 (66.38)	INC	129 (27.45)	183 (38.93)	SPAKP	13 (2.77)	16 (3.4)
83	BJP	150 (67.57)	INC	53 (23.87)	97 (43.7)	SPAKP	10 (4.5)	9 (4.05)
84	BJP	414 (61.33)	INC	182 (26.96)	232 (34.37)	SPAKP	35 (5.19)	44 (6.52)
85	BJP	358 (62.37)	INC	176 (30.66)	182 (31.71)	SPAKP	17 (2.96)	23 (4.01)
86	BJP	355 (57.72)	INC	192 (31.22)	163 (26.5)	SPAKP	26 (4.23)	42 (6.83)
87	BJP	154 (64.17)	INC	67 (27.92)	87 (36.25)	SPAKP	9 (3.75)	10 (4.17)
88	BJP	438 (61.6)	INC	200 (28.13)	238 (33.47)	IND (NLCM)	17 (2.39)	56 (7.88)
89	BJP	347 (60.03)	INC	194 (33.56)	153 (26.47)	IND (KAB)	9 (1.56)	28 (4.84)
90	BJP	307 (75.06)	INC	66 (16.14)	241 (58.92)	SPAKP	10 (2.44)	26 (6.36)
91	BJP	510 (71.53)	INC	147 (20.62)	363 (50.91)	SPAKP	16 (2.24)	40 (5.61)
92	BJP	421 (62.09)	INC	191 (28.17)	230 (33.92)	SPAKP	27 (3.98)	39 (5.75)
93	BJP	461 (50)	INC	401 (43.49)	60 (6.51)	BSP	28 (3.04)	32 (3.47)
94	BJP	307 (39.51)	INC	255 (32.82)	52 (6.69)	BSP	164 (21.11)	51 (6.56)
95	BJP	222 (48.26)	INC	180 (39.13)	42 (9.13)	BSP	25 (5.43)	33 (7.17)
96	BJP	304 (52.78)	INC	188 (32.64)	116 (20.14)	BSP	44 (7.64)	40 (6.94)
97	BJP	365 (58.78)	INC	209 (33.66)	156 (25.12)	BSP	16 (2.58)	31 (4.99)
98	INC	442 (45.71)	BJP	321 (33.2)	121 (12.51)	BSP	136 (14.06)	68 (7.03)
99	BJP	358 (60.27)	INC	182 (30.64)	176 (29.63)	BSP	10 (1.68)	44 (7.41)

Contd....

Socio-Economic Amenities - Rural

Access to Education Facilities

Particulars	Number of Village (% of Population)				
	Available	Not Available	If Not Available (Distance of Nearest Facility)		
			A	B	C
Govt. Primary School	126 (99)	5 (1)	4 (0)	0 (0)	0 (0)
Private Primary School	7 (19)	124 (81)	0 (0)	0 (0)	0 (0)
Govt. Middle School	56 (71)	75 (29)	51 (20)	13 (5)	0 (0)
Private Middle School	2 (4)	129 (96)	0 (0)	0 (0)	0 (0)
Govt. Secondary School	10 (25)	121 (75)	39 (28)	62 (38)	7 (3)
Private Secondary School	1 (1)	130 (99)	1 (0)	2 (1)	0 (0)
Govt. Senior Secondary School	3 (11)	128 (89)	14 (9)	59 (39)	41 (28)
Private Senior Secondary School	0 (0)	131 (100)	0 (0)	1 (1)	0 (0)
Govt. Arts and Science Degree College	0 (0)	131 (100)	4 (4)	30 (30)	79 (53)
Private Arts and Science Degree College	0 (0)	131 (100)	0 (0)	0 (0)	0 (0)
Govt. Engineering College	0 (0)	131 (100)	0 (0)	0 (0)	21 (20)
Private Engineering College	0 (0)	131 (100)	1 (2)	2 (2)	87 (67)
Govt. Medicine College	0 (0)	131 (100)	0 (0)	0 (0)	96 (77)
Private Medicine College	0 (0)	131 (100)	0 (0)	0 (0)	0 (0)
Govt. Management Institute	0 (0)	131 (100)	0 (0)	3 (2)	54 (48)
Private Management Institute	0 (0)	131 (100)	1 (2)	5 (6)	15 (10)
Govt. Polytechnic	0 (0)	131 (100)	0 (0)	5 (3)	123 (94)
Private Polytechnic	0 (0)	131 (100)	0 (0)	0 (0)	0 (0)
Govt. Vocational Training School/ITI	0 (0)	131 (100)	3 (8)	18 (23)	97 (59)
Private Vocational Training School/ITI	0 (0)	131 (100)	0 (0)	0 (0)	13 (10)
Govt. Non Formal Training Centre	3 (2)	128 (98)	1 (2)	6 (8)	30 (27)
Private Non Formal Training Centre	0 (0)	131 (100)	1 (2)	14 (15)	76 (45)
Govt. School For Disabled	0 (0)	131 (100)	2 (5)	3 (4)	36 (30)
Private School For Disabled	0 (0)	131 (100)	1 (0)	2 (2)	37 (25)
Government Others	0 (0)	131 (100)	0 (0)	0 (0)	3 (3)
Private Others	0 (0)	131 (100)	1 (2)	0 (0)	5 (2)

Note : Distance A : Less than 5 km; B : Between 5-10 km; C : 10+ km.; Source : Data Analysis is based on 2011 Census.

DISCLAIMER

The Terms of Use and Disclaimer of Datanet India Private Limited (hereinafter referred to as "Datanet") for use of this analysis report of **Guna Assembly Constituency (Guna Vidhan Sabha)** :-

1. **Assembly Factbook™** is a Registered Trade Mark owned by Datanet.
2. All the maps are sketched and graphical representation only and have not been drawn to the scale and also not to represent the actual geographical area or boundary of the unit.
3. The data for the aforesaid analysis is based on authentic sources and has been culled from the various publications of Census, CSO and NSSO for district and block level data, various central and state government departments, Central & State Elections Commissions and the concerned Returning Officers' releases, Electoral Rolls, Election results and allied publications, internal assessment, surveys, estimates and analysis. Therefore, certain adjustment of data at micro level may have been done to arrive closer to the macro data.
4. Data have been provided on an "As Is" and "As AVAILABLE" basis
5. The colours shown in the maps or diagram and charts of a particular party, alliance or AC are indicative and do not represent them.
6. This publication which includes maps, sheets, graphs and data would be the property under copyright of Datanet only. The user may use these for its internal study, analysis and research purposes. It's public display, re-selling or any commercial uses by the user are not allowed.
7. Datanet has taken due care and caution in compilation and processing of data and allied information, but does not guarantee the accuracy, adequacy or completeness of any information/analysis and will be not responsible for any errors or omissions or for the results obtained from the use of such information/analysis.
8. All the contents for the publication have been culled from various authentic sources and Datanet reasonably believes such sources to be reliable, but does not make any representations, express or implied as to the accuracy or fitness of use of such information. The information or contents of the information/analysis do not constitute advice and should not be relied upon in making (or refraining from making) any decision. Any reliance placed upon the information provided by Datanet is the sole responsibility and strictly at the user's risk.
9. In no event will Datanet be liable for any damages (including, without limitation, damages for loss of business projects, or loss of profits) arising in contract, tort or otherwise from the use of or inability to use any of its contents, or from any action taken (or refrained from being taken) as a result of using the analysis or any of its contents. Datanet its directors, owners, editors, officials, employees, distributor and agents or any associate will not be liable for any errors in the information contained or any consequences arising from the use of the contents of the provided information/analysis.
10. If any provision of these terms and conditions is held invalid or illegal or unenforceable for any reason by any court of competent jurisdiction, such provision shall be severed and the remainder of provisions of the terms and conditions shall continue in full force and effect as if the Term of Use had been executed with the invalid, illegal or unenforceable provision eliminated.
11. If there are any discrepancies in the information provided, please bring it to attention of Datanet for suitable rectification measures.

Buy Online This Complete Book At
Datanet India eBooks Store

www.indiastatpublications.com

or go directly at

[http://www.indiastatpublications.com/
Assembly_factbook/Madhya_Pradesh/Guna/ Guna](http://www.indiastatpublications.com/Assembly_factbook/Madhya_Pradesh/Guna/Guna)

 **indiastat**elections

