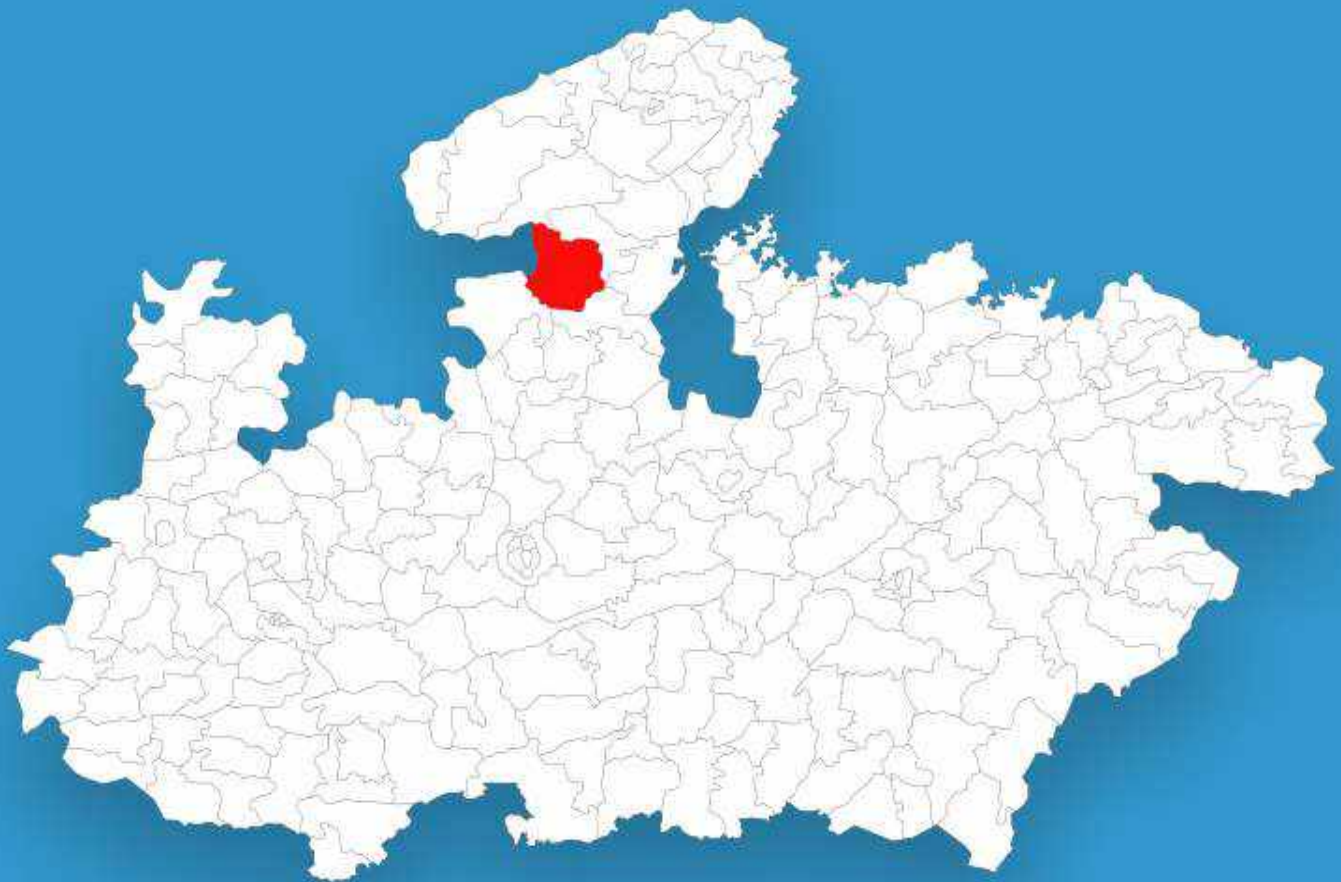




Madhya Pradesh

Assembly Factbook™

Kolaras Assembly Constituency



Key Electoral Data of Kolaras
Assembly Constituency (Vidhan Sabha)

Madhya Pradesh
Assembly FactbookTM

Kolaras Assembly Constituency



Kolaras Vidhan Sabha

Editor & Director

Dr. R.K. Thukral

Research Editor

Dr. Shafeeq Rahman

Compiled, Researched and Published by Datanet India Pvt. Ltd.

D-100, 1st Floor,

Okhla Industrial Area, Phase-I,
New Delhi- 110020.

Ph.: 91-11- 43580781-84

Email : support@indiastatpublications.com

Website : www.indiastatelections.com

Online Book Store :

www.indiastatpublications.com

Report No. : AFB/MP-027-0125

ISBN : 978-93-87189-05-8

First Edition : January, 2018

Eighth Updated Edition : January, 2025

Price : Rs. 11500/-

US\$ 310

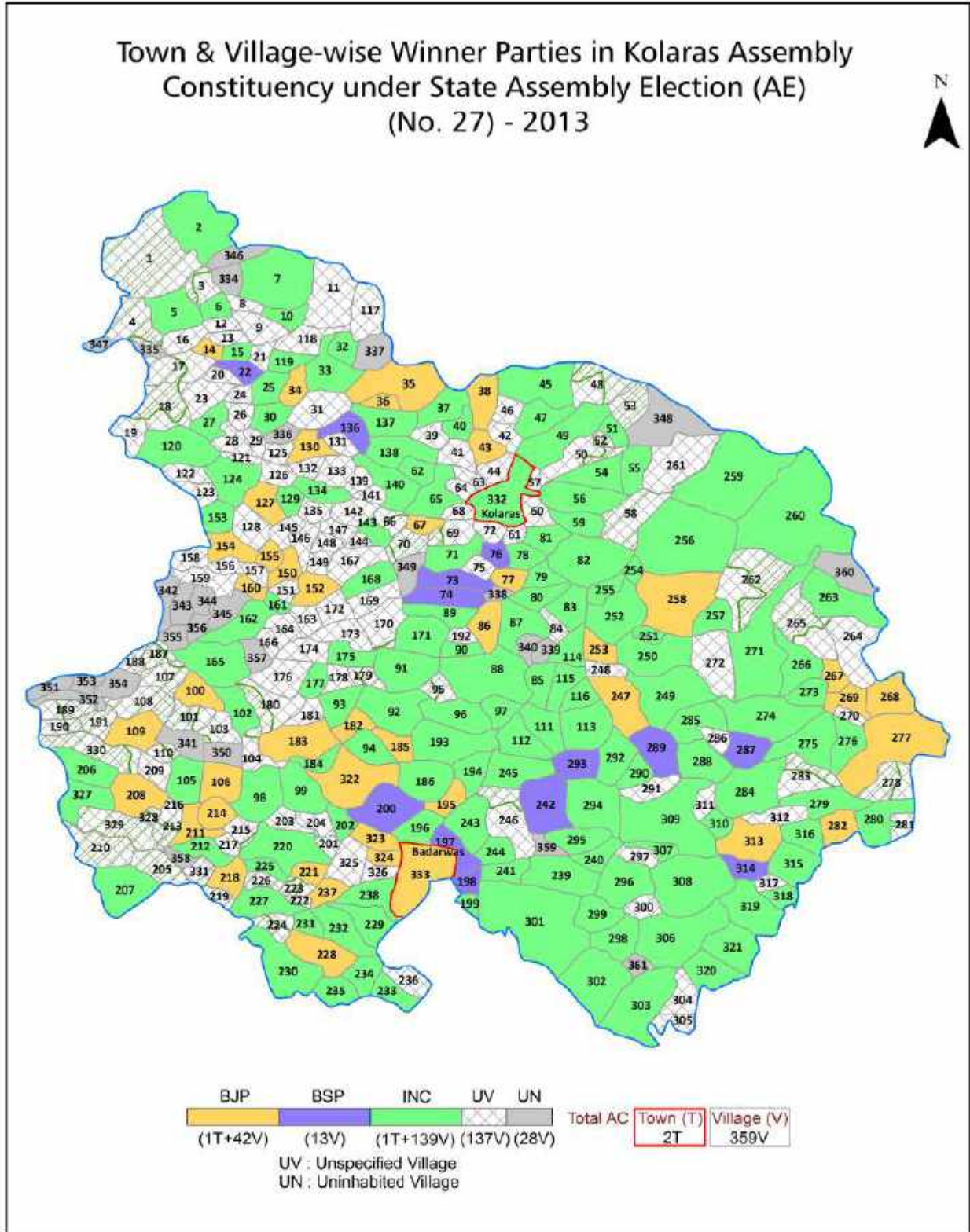
© Datanet India Pvt. Ltd.

All rights reserved. No part of this book may be reproduced, stored in a retrieval system or transmitted in any form or by any means, mechanical photocopying, photographing, scanning, recording or otherwise without the prior written permission of the publisher. Please refer to Disclaimer at page no. 244 for the use of this publication.

Printed in India

No.	Particulars	Page No.
	Introduction	
1	Assembly Constituency - (Vidhan Sabha) at a Glance Features of Assembly as per Delimitation Commission of India (2008)	1-2
	Location and Political Maps	
2	Location Map Boundaries of Assembly Constituency - (Vidhan Sabha) in District Boundaries of Assembly Constituency under Parliamentary Constituency - (Lok Sabha) Town & Village-wise Winner Parties- 2024, 2023, 2019, 2018, 2014, 2013, 2009 and 2008	3-11
	Administrative Setup (2011)	
3	District Sub-district Towns Villages Inhabited Villages Uninhabited Villages Village Panchayat Intermediate Panchayat	12-28
	Demographics (2011)	
4	Population Households Rural/Urban Population Towns and Villages by Population Size Sex Ratio (Total & 0-6 Years) Religious Population Social Population Literacy Rate	29-30
	Electoral Features	
5	Important Dates of Last Elections Held Electors by Gender Service Electors Voters Voters Turnout Polling Stations & Average Number of Electors per Polling Station Electors by Age Group Present Elected Representatives	31-36
	Historical Summary Election Results	
6	Vote Share of Major Parties Winning Margin (Number & Percentage) Polarity of Parties Summary Result of Assembly Segment of Parliamentary Elections 2024, 2019, 2014, 2009, 2004 and 1999 Summary Result of Assembly Elections 2023, 2018, 2013, 2008, 2003, 1998, 1993, 1990, 1985, 1980, 1977, 1972, 1967, 1962 and 1957	37-59
	Polling Station Level Election Results	
7	Name and Number of Polling Station 2024, 2023, 2019, 2018, 2014, 2013, 2009 and 2008 Polling Station-wise Electors, Voters & Voters Turnout 2024, 2023, 2019, 2018, 2014, 2013, 2009 and 2008 Polling Station wise Elections Results 2024, 2023, 2019, 2018, 2014, 2013, 2009 and 2008	60-222
	Share of Assembly Constituency	
8	Share of Assembly Constituency - (Vidhan Sabha) in State, District and Parliamentary Constituency - (Lok Sabha)	223
	Socio-Economic Amenities (2011)	
9	Access to Administrative Units Agricultural, Manufacturing and Industrial Commodities Demographic Indicators Education Health & Manpower Drinking Water Supply Sanitation Entertainment and Recreations Infrastructure Power Food Allocation Distribution and Marketing of Agriculture Commodities Infrastructure Transport and Road Infrastructure Communication Banking and Financial Services Land Use Irrigation Source	225-239
10	Abbreviation & Sources	241-242
11	Disclaimer	244

Location & Political Map



Administrative Setup

List of Village Panchayat & Intermediate Panchayat (Block) Name - 2011

Village Name	Village Panchayat Name	Intermediate Panchayat Name
Agra	Agra	Badarwas
Ajalpur	Jhulna	Badarwas
Akajhiri	Akajhiri	Badarwas
Akoda	Akoda	Badarwas
Alawadi	Alawadi	Badarwas
Amarpur	Kumharaua	Kolaras
Amhara	Amhara	Badarwas
Amkheda	Barkhedakhurd	Badarwas
Anandpur	Anantpur	Kolaras
Aree	Dangora	Kolaras
Atabhanpur	Atamanpur	Kolaras
Atalpur	Atalpur	Badarwas
Atara	Atara	Kolaras
Atarai	Singharai	Badarwas
Atruni	Atruni	Kolaras
Babuka	Dodyai	Kolaras
Bachhoriya	Bhati	Kolaras
Badera	Ranchi	Kolaras
Bado Khara	Badokhara	Badarwas
Baghoriya	Bagor	Badarwas
Bahadura	Jhandi	Badarwas
Baharawada	Paroda	Kolaras
Bahgawa	Vineka	Badarwas
Bakaspur	Khajuri	Badarwas
Balhera	Daharwara	Kolaras
Bamor	-	Badarwas
Bamor Kalan	Bamor Kala	Badarwas
Bamor Khurd	Bamorkhurd	Badarwas
Band Kheda	Vahanga	Badarwas

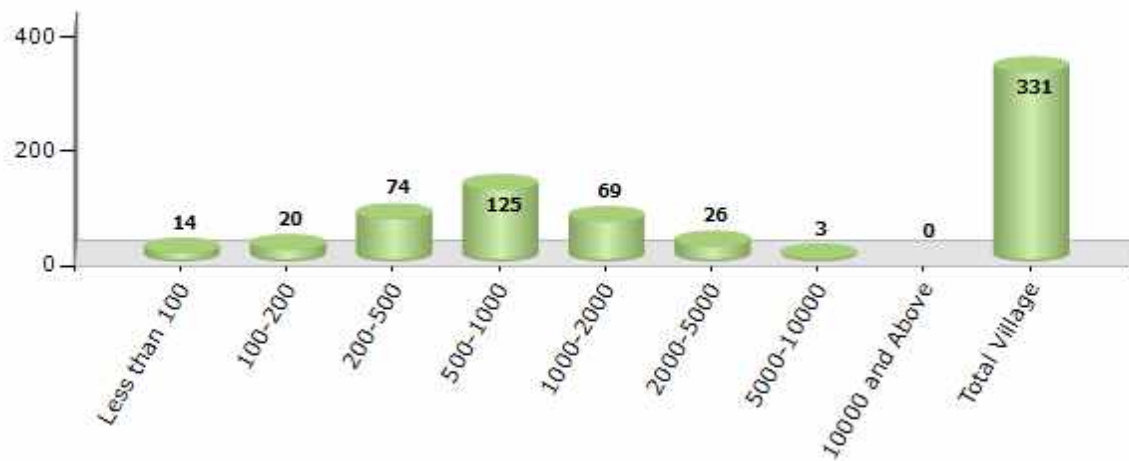
Contd....

Demographics

Number of Villages by Population Size - 2011

Less than 100	100-200	200-500	500-1000	1000-2000	2000-5000	5000-10000	10000 and Above	Total Village
14	20	74	125	69	26	3	0	331

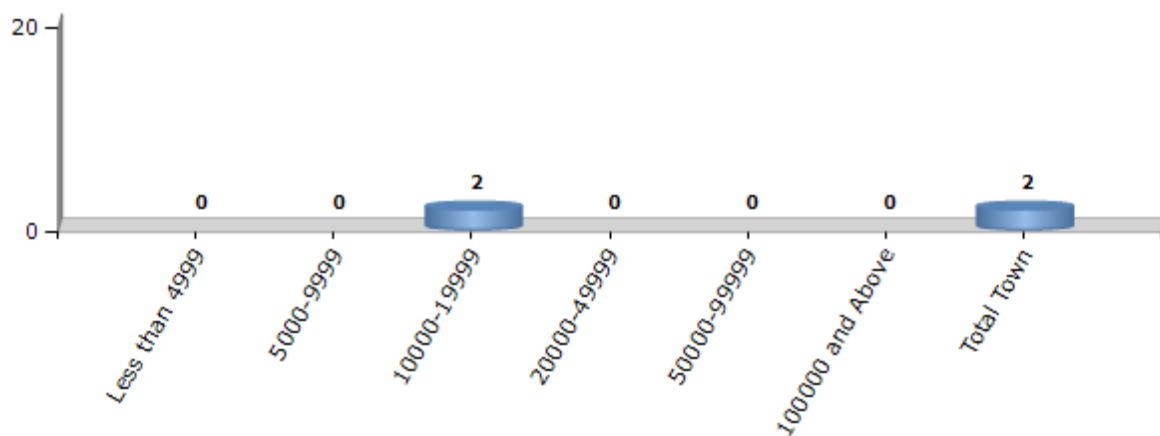
Number of Villages by Population Size - 2011



Number of Towns by Population Size - 2011

Less than 4999	5000-9999	10000-19999	20000-49999	50000-99999	100000 and Above	Total Town
0	0	2	0	0	0	2

Number of Towns by Population Size - 2011

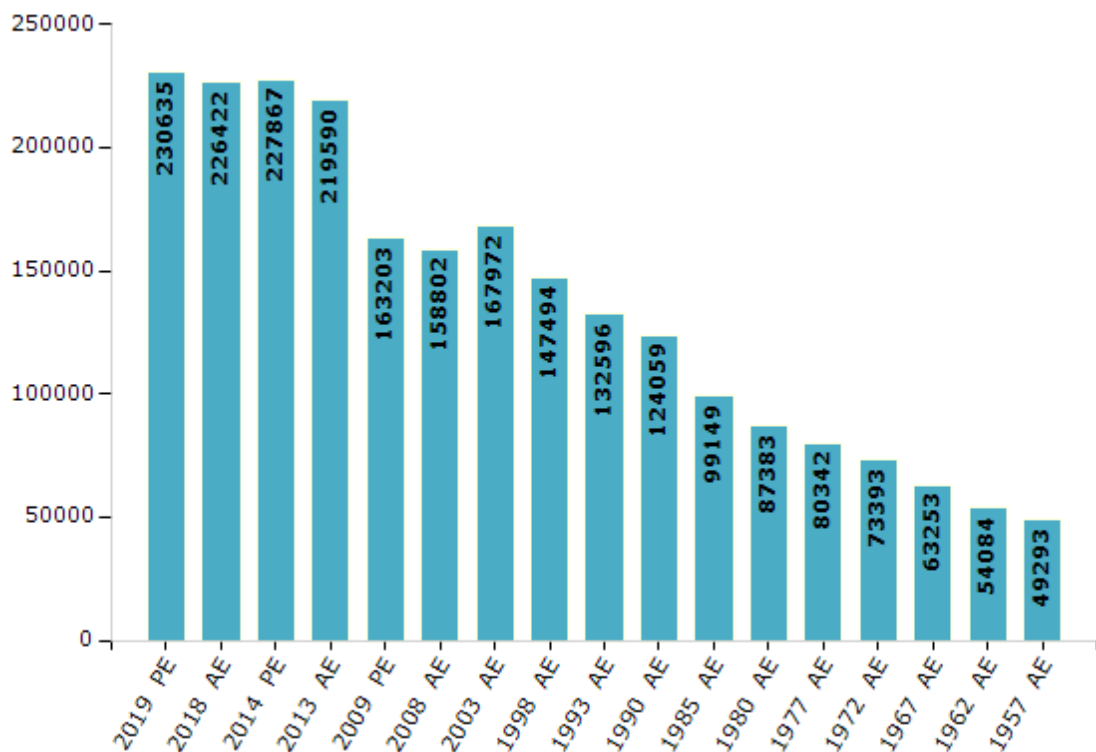


Electoral Features

Electors by Male & Female

Year	Male	Female	Others	Total	Year	Male	Female	Others	Total
2019 PE	123020	107609	6	230635	1993 AE	70795	61801	-	132596
2018 AE	121064	105354	4	226422	1990 AE	66282	57777	-	124059
2014 PE	122935	104929	3	227867	1985 AE	51717	47432	-	99149
2013 AE	119058	100532	0	219590	1980 AE	45708	41675	-	87383
2009 PE	88440	74763	-	163203	1977 AE	41804	38538	-	80342
2008 AE	85911	72891	-	158802	1972 AE	37961	35432	-	73393
2004 PE	-	-	-	-	1967 AE	-	-	-	63253
2003 AE	90033	77939	-	167972	1962 AE	-	-	-	54084
1999 PE	-	-	-	-	1957 AE	-	-	-	49293
1998 AE	79459	68035	-	147494	1952 AE	-	-	-	-

Number of Electors



Note : AE : Assembly Election, PE : Assembly Segment of Parliamentary Election

Historical Summary Election Results

Summary Result of Assembly Election - 2013

Candidate Name	Party	Votes	Votes %
Ram Singh Yadav	INC	73942	45.91
Devendra Kumar Jain Patte Wale	BJP	48989	30.42
Chandrabhan Singh Yadav Ejwara Wale	BSP	23920	14.85
Ashok Sharma Guruji	BA S D	3517	2.18
Sanjiv Raghuvansi	IND	2534	1.57
Ram Singh Dada	IND	1515	0.94
Maharaj Singh Kushwaha	IND	885	0.55
Shivkumar Sharma Alias Urf Sannu Bhaiya	SHS	718	0.45
Ajay Kumar	IND	642	0.4
Debendra Jain Patte Bale	IND	534	0.33
Brajendra Singh	IND	456	0.28
Pankaj Kumar Jain	IND	452	0.28
Bhai Kehar Singh Kushwah	IND	432	0.27
Dinesh Kumar Jatav	IND	333	0.21
Jagdish Singh Yadav	IND	310	0.19
	NOTA	1868	1.16

Polling Station Level Election Results

Number and Name of Polling Stations (PS) (2018)

Number of Polling Stations	Name of Polling Stations	Number of Polling Stations	Name of Polling Stations
1	Pra Sha Bhawan Basai	22	Pra. Sha. Bhawan Atara
2	Ma.Sha.Bhawan Padoradang	23	Navin Pra.Sha.Bhawan Madikheda
3	Pra Sha Bhawan Atamanapur	24	Pra Sha Bhawan Netwas
4	Primary School Ruhani	25	Pra.Sha.Bhawan Kulavara
5	Sha Ma Vi Padoda Ka Navnirmit Ati Kaksh	26	Ma Sha Bhawan Khonkar
6	Gram Panchayat Bhawan Deharod	27	Navin Pra.Sha.Bhawan Amarapur
7	Navin.Pra.Sha.Bhawan Kudoniya Ganesh	28	Sa. Ma. Vi. Ramnagar
8	Navin Pra.Sha.Bhawan Gondhari	29	Pra.Sha.Bhawan D.Bhag Seseisadak
9	Pra Sha Bhawan Suator	30	Ma Sha Bhawan Sesai Sadak
10	Pra.Sha.Bhawan U.Bhag Kharai	31	Ma Sha Bhawan Sesai Sadak
11	Sha U Ma Vi Kharai	32	Pra.Sha.Bhawan Padora Road
12	Navin Pra.Sha.Bhawan Sujavaya	33	Pra.Sha.Bhawan Behata
13	Pra.Shala.Bhawan Khairona	34	Pra.Sha.Bhawan Hirapur
14	Primary School Tendua	35	Pra Sha Bhawan Tilakolaras
15	Primary School Ladkaran	36	Pra Sha Bhawan Gora
16	Sha Ma Vi Rajgarh	37	Pra.Sha.Bhawan Dougarapur
17	Sha Ma Vi Rajgarh	38	Pra.Sha.Bhawan Berasiya
18	Navin Pra.Sha.Bhawan Pali	39	Sha Ma Vi Bhavan Berkhedhi
19	Pra.Vi.Koodapadon Jaagir	40	Pra.Sha.Bhawan Jagatpur U.Bhag Kolaras
20	Ba Pra.Sha.Bhawan Deharavara	41	Pra. Shala Bhawan Jagatpur Dakshisni Bhag Kolaras
21	Pra Sha K Bhawan Deharwara	42	Janpad Panchayat Meeting Hall Kolaras

Contd....

Polling Station Level Election Results

Polling Station-wise Votes Secured by Overall Top Five Parties in Kolaras Assembly in Assembly Election (AE) under Guna Parliamentary Constituency in Madhya Pradesh (2018)

Number of Polling Station	Winner - Birendra Raghuvanshi (BJP)	Runner-up - Mahendra Ramsingh Yadav (INC)	3rd - Ashok Sharma (Guruji) (BSP)	4th - Dhaniram (BASD)	5th - Mahendra Singh Yadav (IND)	NOTA	Other	Total Votes Secured
36	142	220	7	8	3	1	8	389
37	210	260	7	5	4	3	15	504
38	291	248	52	6	6	7	27	637
39	139	173	109	8	4	13	17	463
40	246	199	89	0	4	6	14	558
41	220	139	84	6	3	9	14	475
42	295	250	112	8	4	6	18	693
42A	158	125	118	12	9	3	7	432
43	253	175	16	0	3	9	33	489
44	215	148	5	0	3	1	30	402
45	274	149	100	2	4	9	36	574
46	419	285	11	3	9	9	29	765
47	452	239	15	4	4	9	45	768
48	305	346	31	2	2	3	13	702
49	228	171	29	1	0	3	7	439
50	270	275	260	3	7	11	19	845
51	222	94	475	10	2	12	16	831
52	398	190	7	1	3	4	20	623
53	273	187	26	4	6	4	37	537
54	420	230	44	5	4	13	35	751
55	304	143	16	1	0	4	29	497
56	197	175	122	3	1	4	28	530
57	276	170	160	10	5	9	6	636
58	306	234	10	2	3	4	17	576
59	537	200	51	4	4	3	11	810
60	277	349	7	15	10	14	19	691
61	135	117	186	8	5	0	7	458
62	246	95	83	3	1	2	4	434
63	21	42	546	6	4	5	25	649
64	170	200	132	78	3	2	12	597
65	387	249	166	7	6	13	21	849
66	185	173	4	2	1	1	7	373
67	320	300	57	37	5	2	26	747
68	202	316	43	16	8	2	11	598
69	237	277	77	9	6	7	15	628

Contd....

Polling Station Level Election Results

Winner, Runner-up and 3rd Party Position & Winning Margin According to Polling Stations in Kolaras Assembly in Assembly Election (AE) under Guna Parliamentary Constituency in Madhya Pradesh (2018)

Polling Station Number	Winner Party	Winner Votes (%)	Runner-up Party	Runner-up Votes (%)	Winning Margin Votes (%)	Third Party	Third Party Votes (%)	Other Votes (%)
66	BJP	185 (49.6)	INC	173 (46.38)	12 (3.22)	BSP	4 (1.07)	11 (2.95)
67	BJP	320 (42.84)	INC	300 (40.16)	20 (2.68)	BSP	57 (7.63)	70 (9.37)
68	INC	316 (52.84)	BJP	202 (33.78)	114 (19.06)	BSP	43 (7.19)	37 (6.19)
69	INC	277 (44.11)	BJP	237 (37.74)	40 (6.37)	BSP	77 (12.26)	37 (5.89)
70	INC	203 (43.38)	BJP	196 (41.88)	7 (1.5)	BSP	46 (9.83)	23 (4.91)
71	INC	283 (58.59)	BJP	150 (31.06)	133 (27.53)	IND (MSY)	11 (2.28)	39 (8.07)
72	INC	220 (44.35)	BJP	180 (36.29)	40 (8.06)	BSP	51 (10.28)	45 (9.07)
73	BJP	481 (56.59)	INC	317 (37.29)	164 (19.3)	BSP	28 (3.29)	24 (2.82)
74	INC	317 (50.64)	BJP	204 (32.59)	113 (18.05)	BSP	73 (11.66)	32 (5.11)
75	INC	149 (42.94)	BJP	145 (41.79)	4 (1.15)	BSP	22 (6.34)	31 (8.93)
76	BJP	328 (51.33)	INC	209 (32.71)	119 (18.62)	BSP	78 (12.21)	24 (3.76)
77	BJP	305 (52.32)	BSP	122 (20.93)	183 (31.39)	INC	117 (20.07)	39 (6.69)
78	BJP	371 (57.16)	INC	148 (22.8)	223 (34.36)	BSP	97 (14.95)	33 (5.08)
79	INC	234 (48.95)	BJP	216 (45.19)	18 (3.76)	BSP	8 (1.67)	20 (4.18)
80	BJP	474 (61.4)	INC	251 (32.51)	223 (28.89)	IND (MS)	9 (1.17)	38 (4.92)
81	BSP	173 (67.05)	INC	60 (23.26)	113 (43.79)	BJP	19 (7.36)	6 (2.33)
82	BJP	319 (51.04)	INC	220 (35.2)	99 (15.84)	BSP	49 (7.84)	37 (5.92)
83	INC	264 (50.29)	BJP	201 (38.29)	63 (12)	BSP	28 (5.33)	32 (6.1)
84	BJP	240 (35.66)	INC	230 (34.18)	10 (1.48)	BSP	175 (26)	28 (4.16)
85	BJP	262 (71.78)	INC	88 (24.11)	174 (47.67)	BSP	12 (3.29)	3 (0.82)
86	INC	294 (45.79)	BJP	192 (29.91)	102 (15.88)	BSP	119 (18.54)	37 (5.76)
87	BJP	424 (64.83)	INC	124 (18.96)	300 (45.87)	BSP	66 (10.09)	40 (6.12)
88	INC	348 (49.43)	BJP	282 (40.06)	66 (9.37)	BSP	41 (5.82)	33 (4.69)
89	INC	367 (44.32)	BJP	319 (38.53)	48 (5.79)	BSP	92 (11.11)	50 (6.04)
90	INC	503 (67.25)	BJP	176 (23.53)	327 (43.72)	BSP	23 (3.07)	46 (6.15)
91	INC	324 (54.36)	BJP	215 (36.07)	109 (18.29)	BSP	15 (2.52)	42 (7.05)
92	BJP	280 (39.83)	INC	221 (31.44)	59 (8.39)	BSP	155 (22.05)	47 (6.69)
93	BJP	277 (64.72)	INC	102 (23.83)	175 (40.89)	BSP	16 (3.74)	33 (7.71)
94	BJP	423 (56.48)	INC	241 (32.18)	182 (24.3)	BSP	35 (4.67)	50 (6.68)
95	BJP	235 (48.25)	BSP	122 (25.05)	113 (23.2)	INC	106 (21.77)	24 (4.93)
96	BJP	196 (43.17)	INC	169 (37.22)	27 (5.95)	BSP	57 (12.56)	32 (7.05)
97	INC	237 (42.02)	BJP	228 (40.43)	9 (1.59)	BSP	63 (11.17)	36 (6.38)
98	INC	137 (35.86)	BJP	112 (29.32)	25 (6.54)	BSP	109 (28.53)	24 (6.28)

Contd....

Socio-Economic Amenities - Rural

Access to Education Facilities

Particulars	Number of Village (% of Population)				
	Available	Not Available	If Not Available (Distance of Nearest Facility)		
			A	B	C
Govt. Primary School	306 (99)	25 (1)	16 (1)	2 (0)	0 (0)
Private Primary School	29 (19)	302 (81)	0 (0)	0 (0)	0 (0)
Govt. Middle School	140 (66)	191 (34)	96 (16)	41 (7)	10 (2)
Private Middle School	17 (12)	314 (88)	0 (0)	0 (0)	0 (0)
Govt. Secondary School	22 (20)	309 (80)	41 (10)	114 (31)	89 (21)
Private Secondary School	5 (4)	326 (96)	0 (0)	3 (1)	1 (0)
Govt. Senior Secondary School	12 (14)	319 (86)	19 (5)	60 (18)	149 (38)
Private Senior Secondary School	1 (2)	330 (98)	1 (0)	1 (0)	2 (1)
Govt. Arts and Science Degree College	0 (0)	331 (100)	4 (1)	20 (7)	160 (48)
Private Arts and Science Degree College	0 (0)	331 (100)	0 (0)	0 (0)	0 (0)
Govt. Engineering College	0 (0)	331 (100)	0 (0)	1 (2)	143 (44)
Private Engineering College	0 (0)	331 (100)	1 (2)	1 (0)	31 (7)
Govt. Medicine College	0 (0)	331 (100)	3 (1)	4 (1)	169 (52)
Private Medicine College	0 (0)	331 (100)	0 (0)	0 (0)	0 (0)
Govt. Management Institute	0 (0)	331 (100)	1 (0)	0 (0)	135 (42)
Private Management Institute	0 (0)	331 (100)	0 (0)	0 (0)	9 (3)
Govt. Polytechnic	0 (0)	331 (100)	0 (0)	2 (1)	327 (98)
Private Polytechnic	0 (0)	331 (100)	0 (0)	0 (0)	0 (0)
Govt. Vocational Training School/ITI	0 (0)	331 (100)	1 (1)	5 (2)	149 (46)
Private Vocational Training School/ITI	0 (0)	331 (100)	1 (0)	2 (1)	173 (51)
Govt. Non Formal Training Centre	0 (0)	331 (100)	0 (0)	2 (1)	91 (28)
Private Non Formal Training Centre	0 (0)	331 (100)	1 (1)	2 (1)	213 (65)
Govt. School For Disabled	0 (0)	331 (100)	0 (0)	0 (0)	84 (27)
Private School For Disabled	0 (0)	331 (100)	0 (0)	0 (0)	0 (0)
Government Others	3 (2)	328 (98)	0 (0)	0 (0)	13 (4)
Private Others	1 (2)	330 (98)	0 (0)	0 (0)	0 (0)

Note : Distance A : Less than 5 km; B : Between 5-10 km; C : 10+ km.; Source : Data Analysis is based on 2011 Census.

DISCLAIMER

The Terms of Use and Disclaimer of Datanet India Private Limited (hereinafter referred to as "Datanet") for use of this analysis report of **Kolaras Assembly Constituency (Kolaras Vidhan Sabha) :-**

1. **Assembly Factbook™** is a Registered Trade Mark owned by Datanet.
2. All the maps are sketched and graphical representation only and have not been drawn to the scale and also not to represent the actual geographical area or boundary of the unit.
3. The data for the aforesaid analysis is based on authentic sources and has been culled from the various publications of Census, CSO and NSSO for district and block level data, various central and state government departments, Central & State Elections Commissions and the concerned Returning Officers' releases, Electoral Rolls, Election results and allied publications, internal assessment, surveys, estimates and analysis. Therefore, certain adjustment of data at micro level may have been done to arrive closer to the macro data.
4. Data have been provided on an "As Is" and "As AVAILABLE" basis
5. The colours shown in the maps or diagram and charts of a particular party, alliance or AC are indicative and do not represent them.
6. This publication which includes maps, sheets, graphs and data would be the property under copyright of Datanet only. The user may use these for its internal study, analysis and research purposes. It's public display, re-selling or any commercial uses by the user are not allowed.
7. Datanet has taken due care and caution in compilation and processing of data and allied information, but does not guarantee the accuracy, adequacy or completeness of any information/analysis and will be not responsible for any errors or omissions or for the results obtained from the use of such information/analysis.
8. All the contents for the publication have been culled from various authentic sources and Datanet reasonably believes such sources to be reliable, but does not make any representations, express or implied as to the accuracy or fitness of use of such information. The information or contents of the information/analysis do not constitute advice and should not be relied upon in making (or refraining from making) any decision. Any reliance placed upon the information provided by Datanet is the sole responsibility and strictly at the user's risk.
9. In no event will Datanet be liable for any damages (including, without limitation, damages for loss of business projects, or loss of profits) arising in contract, tort or otherwise from the use of or inability to use any of its contents, or from any action taken (or refrained from being taken) as a result of using the analysis or any of its contents. Datanet its directors, owners, editors, officials, employees, distributor and agents or any associate will not be liable for any errors in the information contained or any consequences arising from the use of the contents of the provided information/analysis.
10. If any provision of these terms and conditions is held invalid or illegal or unenforceable for any reason by any court of competent jurisdiction, such provision shall be severed and the remainder of provisions of the terms and conditions shall continue in full force and effect as if the Term of Use had been executed with the invalid, illegal or unenforceable provision eliminated.
11. If there are any discrepancies in the information provided, please bring it to attention of Datanet for suitable rectification measures.

**Buy Online This Complete Book At
Datanet India eBooks Store**

www.indiastatpublications.com

or go directly at

[http://www.indiastatpublications.com/
Assembly_factbook/Madhya_Pradesh/Guna/ Kolaras](http://www.indiastatpublications.com/Assembly_factbook/Madhya_Pradesh/Guna/Kolaras)



i indiastat **elections**

