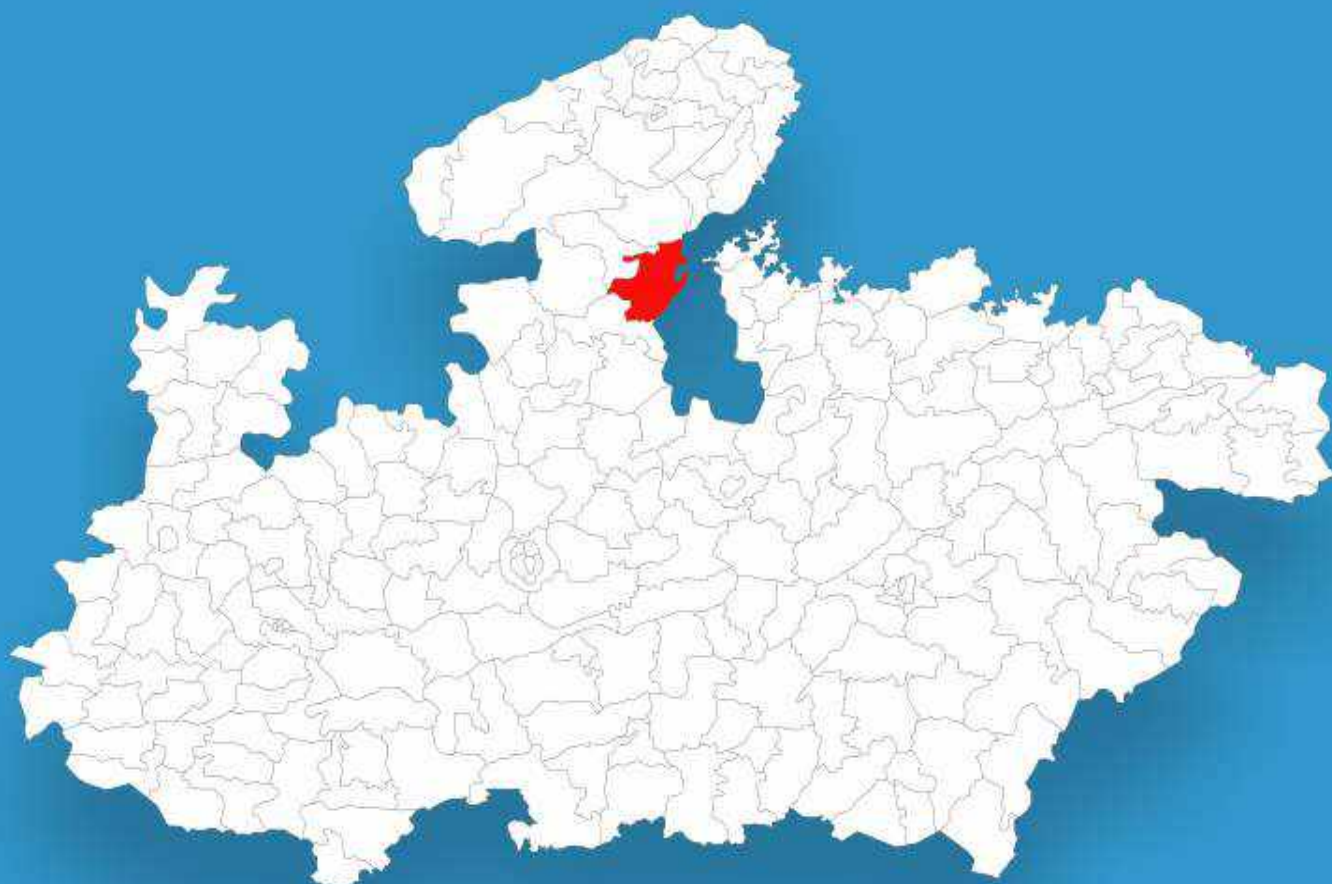




Madhya Pradesh

Assembly Factbook™

Pichhore Assembly Constituency



Key Electoral Data of Pichhore
Assembly Constituency (Vidhan Sabha)

Madhya Pradesh

Assembly Factbook™

Pichhore Assembly Constituency



Pichhore Vidhan Sabha

Editor & Director

Dr. R.K. Thukral

Research Editor

Dr. Shafeeq Rahman

Compiled, Researched and Published by Datanet India Pvt. Ltd.

D-100, 1st Floor,

Okhla Industrial Area, Phase-I,
New Delhi- 110020.

Ph.: 91-11- 43580781-84

Email : support@indiastatpublications.com

Website : www.indiastatelections.com

Online Book Store :

www.indiastatpublications.com

Report No. : AFB/MP-026-0125

ISBN : 978-93-87189-50-8

First Edition : January, 2018

Eighth Updated Edition : January, 2025

Price : Rs. 11500/-

US\$ 310

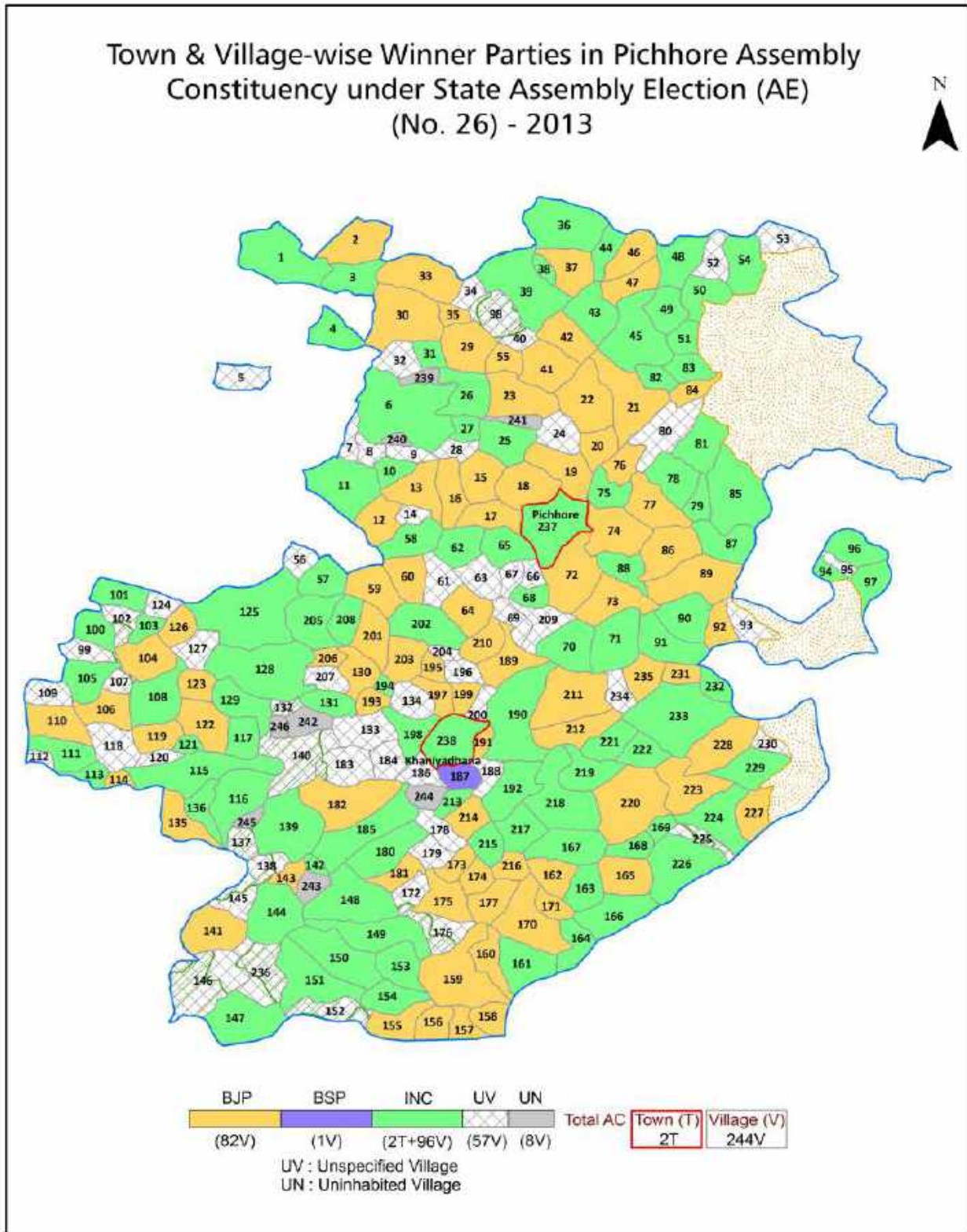
© Datanet India Pvt. Ltd.

All rights reserved. No part of this book may be reproduced, stored in a retrieval system or transmitted in any form or by any means, mechanical photocopying, photographing, scanning, recording or otherwise without the prior written permission of the publisher. Please refer to Disclaimer at page no. 238 for the use of this publication.

Printed in India

No.	Particulars	Page No.
	Introduction	
1	Assembly Constituency - (Vidhan Sabha) at a Glance Features of Assembly as per Delimitation Commission of India (2008)	1-2
	Location and Political Maps	
2	Location Map Boundaries of Assembly Constituency - (Vidhan Sabha in District Boundaries of Assembly Constituency under Parliamentary Constituency - (Lok Sabha) Town & Village-wise Winner Parties- 2024, 2023, 2019, 2018, 2014, 2013, 2009 and 2008	3-11
	Administrative Setup (2011)	
3	District Sub-district Towns Villages Inhabited Villages Uninhabited Villages Village Panchayat Intermediate Panchayat	12-24
	Demographics (2011)	
4	Population Households Rural/Urban Population Towns and Villages by Population Size Sex Ratio (Total & 0-6 Years) Religious Population Social Population Literacy Rate	25-26
	Electoral Features	
5	Important Dates of Last Elections Held Electors by Gender Service Electors Voters Voters Turnout Polling Stations & Average Number of Electors per Polling Station Electors by Age Group Present Elected Representatives	27-32
	Historical Summary Election Results	
6	Vote Share of Major Parties Winning Margin (Number & Percentage Polarity of Parties Summary Result of Assembly Segment of Parliamentary Elections 2024, 2019, 2014, 2009, 2004 and 1999 Summary Result of Assembly Elections 2023, 2018, 2013, 2008, 2003, 1998, 1993, 1990, 1985, 1980, 1977, 1972, 1967 and 1962	33-55
	Polling Station Level Election Results	
7	Name and Number of Polling Station 2024, 2023, 2019, 2018, 2014, 2013, 2009 and 2008 Polling Station-wise Electors, Voters & Voters Turnout 2024, 2023, 2019, 2018, 2014, 2013, 2009 and 2008 Polling Station wise Elections Results 2024, 2023, 2019, 2018, 2014, 2013, 2009 and 2008	56-216
	Share of Assembly Constituency	
8	Share of Assembly Constituency - (Vidhan Sabha) in State, District and Parliamentary Constituency - (Lok Sabha)	217
	Socio-Economic Amenities (2011)	
9	Access to Administrative Units Agricultural, Manufacturing and Industrial Commodities Demographic Indicators Education Health & Manpower Drinking Water Supply Sanitation Entertainment and Recreations Infrastructure Power Food Allocation Distribution and Marketing of Agriculture Commodities Infrastructure Transport and Road Infrastructure Communication Banking and Financial Services Land Use Irrigation Source	219-233
10	Abbreviation & Sources	235-236
11	Disclaimer	238

Location & Political Map



Administrative Setup

List of Village Panchayat & Intermediate Panchayat (Block) Name - 2011

Village Name	Village Panchayat Name	Intermediate Panchayat Name
Achhroni	Acharoni	Khaniyadhana
Agara	Agara	Pichhore
Ahar Banpur	Aharvanpur	Khaniyadhana
Amar Kho	Amuhay	Khaniyadhana
Amarpur Lalan	Muharikhurd	Khaniyadhana
Amuhay	Amuhay	Khaniyadhana
Ankkheda	Semari	Pichhore
Bachron	Vachroun	Pichhore
Badanpur	Kutawali	Khaniyadhana
Badarkha	Badrakha	Pichhore
Badarwas	Badarwas	Pichhore
Badera	Badera	Pichhore
Badera Bhonrika	Semari	Pichhore
Badli	Dharampura	Khaniyadhana
Baghari	Baghari	Khaniyadhana
Baghauri	Bhodan	Khaniyadhana
Baharra	Bukrra	Khaniyadhana
Bajna	Bhonti	Pichhore
Bamaur Achhroni	Bamourkhurd	Khaniyadhana
Bamaur Damron	Bamaurkamron	Pichhore
Bamaur Kalan	Bamourkala	Khaniyadhana
Bamera	Bamera	Pichhore
Bamna	Vamana	Pichhore
Ban Kheda	Vankheda	Khaniyadhana
Banda	Vanda	Khaniyadhana
Banota	Vanota	Khaniyadhana
Basahar	Vasahar	Khaniyadhana
Bhagwan	Vijaypur	Pichhore
Bhagwantpura	Khurai	Khaniyadhana

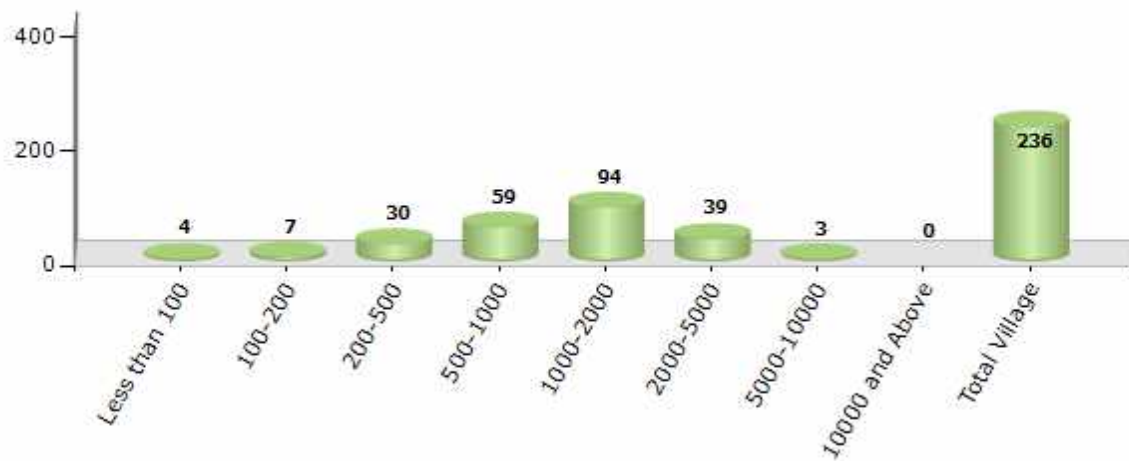
Contd....

Demographics

Number of Villages by Population Size - 2011

Less than 100	100-200	200-500	500-1000	1000-2000	2000-5000	5000-10000	10000 and Above	Total Village
4	7	30	59	94	39	3	0	236

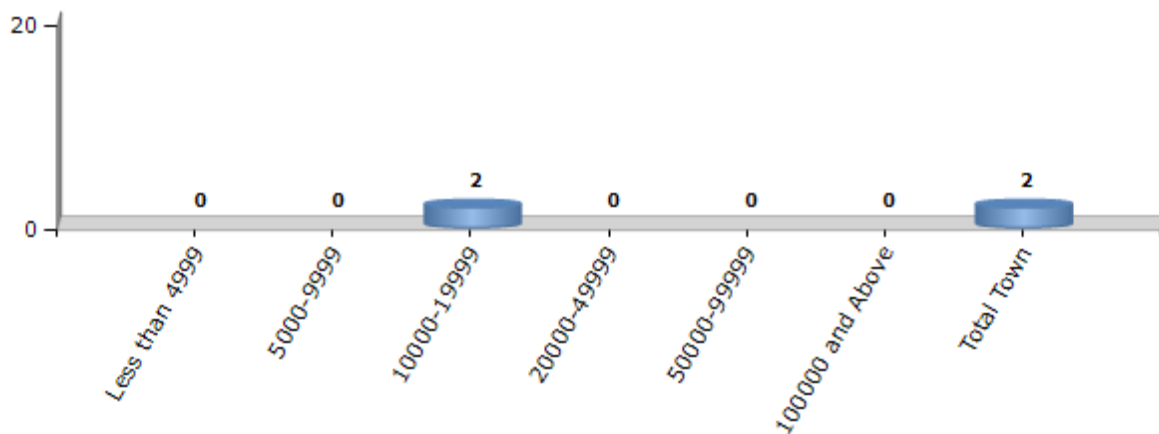
Number of Villages by Population Size - 2011



Number of Towns by Population Size - 2011

Less than 4999	5000-9999	10000-19999	20000-49999	50000-99999	100000 and Above	Total Town
0	0	2	0	0	0	2

Number of Towns by Population Size - 2011

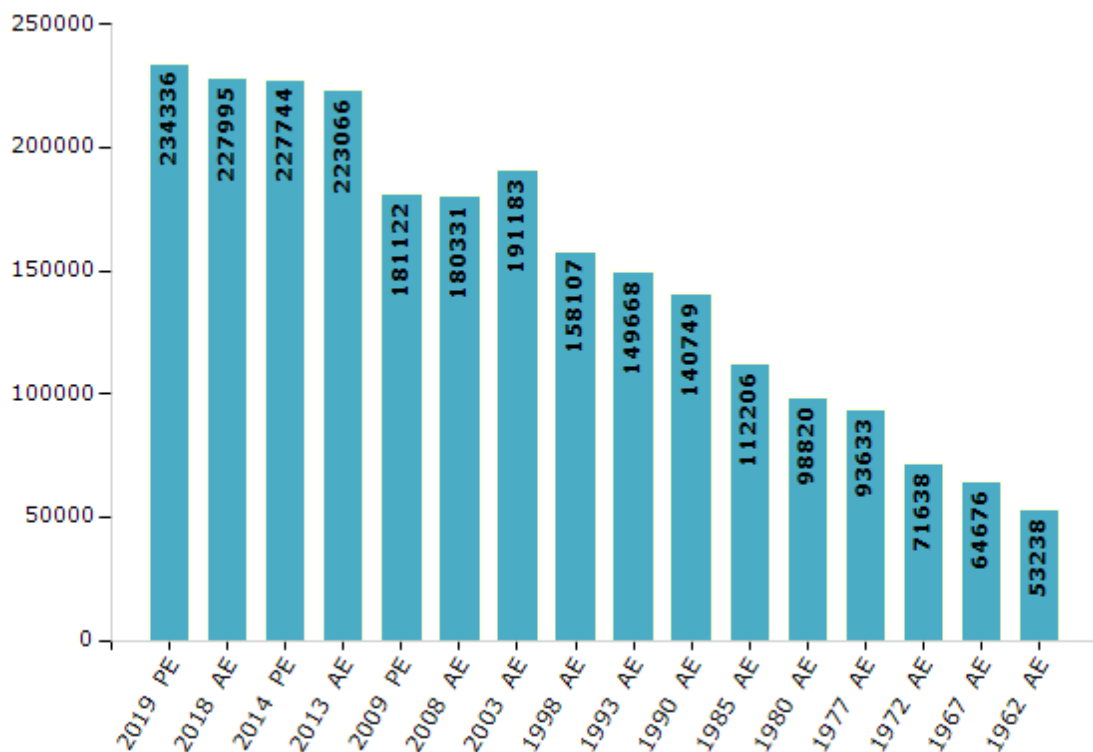


Electoral Features

Electors by Male & Female

Year	Male	Female	Others	Total	Year	Male	Female	Others	Total
2019 PE	125489	108845	2	234336	1993 AE	79488	70180	-	149668
2018 AE	122171	105823	1	227995	1990 AE	74805	65944	-	140749
2014 PE	121236	106505	3	227744	1985 AE	58544	53662	-	112206
2013 AE	118865	104198	3	223066	1980 AE	51616	47204	-	98820
2009 PE	97217	83905	-	181122	1977 AE	48336	45297	-	93633
2008 AE	96805	83526	-	180331	1972 AE	36848	34790	-	71638
2004 PE	-	-	-	-	1967 AE	-	-	-	64676
2003 AE	102473	88710	-	191183	1962 AE	-	-	-	53238
1999 PE	-	-	-	-	1957 AE	-	-	-	-
1998 AE	83841	74266	-	158107	1952 AE	-	-	-	-

Number of Electors



Note : AE : Assembly Election, PE : Assembly Segment of Parliamentary Election

Historical Summary Election Results

Summary Result of Assembly Election - 2013

Candidate Name	Party	Votes	Votes %
K.P.Singh Kakkaju	INC	78995	45.06
Bhaiya Pritam Lodhi	BJP	71882	41
Kaushalendra Pratap Singh Rajawawa	BSP	8822	5.03
Rajesh Kumar Rai	IND	2832	1.62
Rudra Bhargava	IND	1916	1.09
Vishal Singh	IND	1836	1.05
Gandharav Singh Yadav	SP	1742	0.99
Ramcharan Lodhi	BA S D	1070	0.61
Mahendra Singh	IND	871	0.5
Sunil Sharma	IND	654	0.37
Malkhan Singh Jatav	IND	426	0.24
Harbhajan Singh Rajput Advocate	NRSN	400	0.23
Madan Tripathi	IND	372	0.21
Gajraj Singh Lodhi Purva Sarpanch	IND	343	0.2
Krishna Pal Singh	IND	339	0.19
Amit Jain Ranu	IND	298	0.17
Karan Singh	IND	240	0.14
	NOTA	2292	1.31

Polling Station Level Election Results

Number and Name of Polling Stations (PS) (2018)

Number of Polling Stations	Name of Polling Stations	Number of Polling Stations	Name of Polling Stations
1	Pra.Sha.Bhawan Ati.Kaksh Piparoniya	22	Hai.School Bhawan Pu.Bhag Bamour Damaroun
2	Ma.Sha.Bhawan Manpura	23	High School Shala Bhavn P. Bhaag Bamoor Daamron
3	Ma.Sha.Bhawan Manpura	24	Pra.Sha.Bhawan Pataun Bamordamron
4	Ma.Sha.Bhawan Manpura	25	Ma.Sha. Bhawan Banmordamron
5	Madhyamik Shala Bhawan Manpura Ati. Kaksh.	26	Ma.Sha.Bhawan Pipara Pichhor
6	Pra.Kanya Shala Bhawan Manpura	27	Ma Sha Bhawan Pipara Pichor Ati. Kaksh
7	Ma.Sha.Bhawan Bhavarahar	28	Navin Pra Sha.Bh.Maniyar
8	Pra. Shala Bhawan Bhawarhar	29	Pra.Sha.Bhawan Pu. Bhag Virouli
9	Ma. Shala Bhawan Umarikhurd	30	Pra. Shala Bhawan Dwarka Virouli
10	Pra.Sha.Bhawan Pu.Bhag Mahoba Damaroun	31	Ma..Sha.Bhawan Gouchoni
11	Pra.Sha.Bhawan Madhy.Bhag Mahoba Damaroun	32	Pra.Sha.Bhawan Nimaghana
12	Prathmik Shala Bhavn Imaliya Pichhor	33	Pra. Sha. Bhawan Ati. Kaksh Pareshtar
13	Madhyamik Shala Bhavn Nadna	34	Ma.Sha.Bhawan P.Bhag Himmatapur Damaroun
14	Ma. Shala Bhawan Pu.Bhag Bhouti	35	Pra.Sha.Bhawan Himmatpur Damron
15	Ma. Sha. Bhawan P.Bhag Bhouti	36	Pra.Sha.Bhawan Devgarh
16	Ati Kaksh Ma.Sha Bhawan Bhonti	37	Pra.Sha.Bhawan Dakshini Bhag Badarakha
17	Pra.Sha.Bhawan Bhouti	38	Pra.Sha.Bhawan Dakshini Bhag Badarakha
18	Pra.Sha.Bhawan Pu. Bhag Bhouti	39	Pra.Sha.Bhawan Mota (Badarakha)
19	Ma.Sha. Bhawan Muhar	40	Pra.Sha.Bhawan Sujavani
20	Pra.Sha.Bhawan Muhar	41	Pra.Sha.Bhawan Bilarai
21	Ma. Sha.Bhawan Bamera	42	Ma.Sha.Bhawan U.Bhag Kararakheda

Contd....

Polling Station Level Election Results

Polling Station-wise Votes Secured by Overall Top Five Parties in Pichhore Assembly in Assembly Election (AE) under Guna Parliamentary Constituency in Madhya Pradesh (2018)

Number of Polling Station	Winner - K. P. Singh (INC)	Runner-up - Preetam Lodhi (BJP)	3rd - Lalaram Yadav (Jamundhana) (BSP)	4th - Sunil Sharma (IND)	5th - Jitendra Singh Majhi (PMSP)	NOTA	Other	Total Votes Secured
36	545	242	4	17	13	14	9	844
37	408	86	9	11	10	2	5	531
38	306	180	5	21	12	5	7	536
39	221	362	1	3	8	6	6	607
40	616	58	37	10	8	3	10	742
41	242	195	3	6	10	10	9	475
42	801	10	2	16	4	1	3	837
43	326	1	1	4	0	1	0	333
44	469	125	4	9	4	12	18	641
45	295	308	12	6	3	7	6	637
46	292	138	23	14	7	9	14	497
47	151	306	27	5	2	4	6	501
48	211	199	3	5	4	4	6	432
49	378	130	1	19	5	3	3	539
50	221	420	46	1	2	1	8	699
51	131	387	1	1	6	3	7	536
52	327	314	13	10	6	9	9	688
53	421	266	7	7	8	6	9	724
54	454	151	30	8	18	7	15	683
55	198	428	14	7	7	4	3	661
56	396	145	52	7	5	7	10	622
57	273	577	5	5	5	13	6	884
58	314	263	21	11	5	6	8	628
59	315	538	13	13	5	17	18	919
60	195	463	7	13	10	9	15	712
61	135	329	3	1	1	5	5	479
62	358	169	17	3	4	6	6	563
63	318	100	13	20	13	5	9	478
64	368	36	3	7	3	1	2	420
65	397	197	19	12	6	13	13	657
66	210	308	3	4	4	10	6	545
67	306	229	9	13	8	8	8	581
68	251	165	5	7	5	3	4	440
69	365	90	5	15	10	4	8	497
70	327	225	11	13	3	6	12	597

Contd....

Polling Station Level Election Results

Winner, Runner-up and 3rd Party Position & Winning Margin According to Polling Stations in Pichhore Assembly in Assembly Election (AE) under Guna Parliamentary Constituency in Madhya Pradesh (2018)

Polling Station Number	Winner Party	Winner Votes (%)	Runner-up Party	Runner-up Votes (%)	Winning Margin Votes (%)	Third Party	Third Party Votes (%)	Other Votes (%)
67	INC	306 (52.67)	BJP	229 (39.41)	77 (13.26)	IND (SS)	13 (2.24)	33 (5.68)
68	INC	251 (57.05)	BJP	165 (37.5)	86 (19.55)	IND (SS)	7 (1.59)	17 (3.86)
69	INC	365 (73.44)	BJP	90 (18.11)	275 (55.33)	IND (SS)	15 (3.02)	27 (5.43)
70	INC	327 (54.77)	BJP	225 (37.69)	102 (17.08)	IND (SS)	13 (2.18)	32 (5.36)
71	BJP	304 (54.29)	INC	210 (37.5)	94 (16.79)	IND (SS)	12 (2.14)	34 (6.07)
72	INC	262 (58.22)	BJP	158 (35.11)	104 (23.11)	BSP	5 (1.11)	25 (5.56)
73	BJP	534 (67.25)	INC	208 (26.2)	326 (41.05)	BSP	23 (2.9)	29 (3.65)
74	BJP	517 (74.39)	INC	153 (22.01)	364 (52.38)	PMSP	8 (1.15)	17 (2.45)
75	BJP	346 (49.64)	INC	326 (46.77)	20 (2.87)	BSP	7 (1)	18 (2.58)
76	BJP	480 (54.86)	INC	366 (41.83)	114 (13.03)	IND (SS)	6 (0.69)	23 (2.63)
77	BJP	409 (57.12)	INC	271 (37.85)	138 (19.27)	BSP	22 (3.07)	14 (1.96)
78	BJP	422 (68.4)	INC	171 (27.71)	251 (40.69)	BSP	10 (1.62)	14 (2.27)
79	INC	318 (55.5)	BJP	231 (40.31)	87 (15.19)	PMSP	7 (1.22)	17 (2.97)
80	INC	239 (48.68)	BJP	219 (44.6)	20 (4.08)	BSP	7 (1.43)	26 (5.3)
81	BJP	382 (64.31)	INC	188 (31.65)	194 (32.66)	IND (SS)	7 (1.18)	17 (2.86)
82	BJP	455 (63.64)	INC	228 (31.89)	227 (31.75)	BSP	7 (0.98)	25 (3.5)
83	BJP	664 (69.24)	INC	227 (23.67)	437 (45.57)	BSP	15 (1.56)	53 (5.53)
84	INC	415 (54.89)	BJP	296 (39.15)	119 (15.74)	BSP	11 (1.46)	34 (4.5)
85	BJP	525 (72.61)	INC	177 (24.48)	348 (48.13)	IND (SS)	8 (1.11)	13 (1.8)
86	BJP	554 (89.07)	INC	66 (10.61)	488 (78.46)	BSP	2 (0.32)	0 (0)
87	INC	260 (48.42)	BJP	244 (45.44)	16 (2.98)	IND (SS)	13 (2.42)	20 (3.72)
88	INC	368 (65.83)	BJP	155 (27.73)	213 (38.1)	IND (SS)	13 (2.33)	23 (4.11)
89	INC	500 (54.11)	BJP	357 (38.64)	143 (15.47)	IND (SS)	17 (1.84)	50 (5.41)
90	INC	380 (66.55)	BJP	124 (21.72)	256 (44.83)	IND (SS)	15 (2.63)	52 (9.11)
91	INC	464 (74.48)	BJP	115 (18.46)	349 (56.02)	PMSP	13 (2.09)	31 (4.98)
92	INC	539 (71.3)	BJP	165 (21.83)	374 (49.47)	BSP	18 (2.38)	34 (4.5)
93	INC	272 (60.58)	BJP	162 (36.08)	110 (24.5)	PMSP	5 (1.11)	10 (2.23)
94	BJP	388 (59.51)	INC	221 (33.9)	167 (25.61)	PMSP	13 (1.99)	30 (4.6)
95	BJP	420 (67.63)	INC	154 (24.8)	266 (42.83)	PMSP	9 (1.45)	38 (6.12)
96	INC	268 (63.06)	BJP	136 (32)	132 (31.06)	IND (SS)	5 (1.18)	16 (3.76)
97	BJP	290 (46.55)	INC	277 (44.46)	13 (2.09)	IND (SS)	11 (1.77)	45 (7.22)
98	BJP	628 (68.56)	INC	231 (25.22)	397 (43.34)	BSP	17 (1.86)	40 (4.37)
99	BJP	594 (59.88)	INC	335 (33.77)	259 (26.11)	BSP	17 (1.71)	46 (4.64)

Contd....

Socio-Economic Amenities - Rural

Access to Education Facilities

Particulars	Number of Village (% of Population)				
	Available	Not Available	If Not Available (Distance of Nearest Facility)		
			A	B	C
Govt. Primary School	226 (99)	10 (1)	7 (1)	0 (0)	0 (0)
Private Primary School	24 (19)	212 (81)	0 (0)	0 (0)	0 (0)
Govt. Middle School	126 (74)	110 (26)	78 (19)	17 (4)	1 (0)
Private Middle School	10 (13)	226 (87)	0 (0)	0 (0)	0 (0)
Govt. Secondary School	26 (25)	210 (75)	56 (20)	119 (44)	16 (6)
Private Secondary School	3 (4)	233 (96)	3 (1)	1 (1)	1 (0)
Govt. Senior Secondary School	12 (14)	224 (86)	29 (11)	105 (44)	74 (27)
Private Senior Secondary School	1 (2)	235 (98)	2 (0)	1 (0)	1 (0)
Govt. Arts and Science Degree College	0 (0)	236 (100)	4 (3)	29 (14)	160 (66)
Private Arts and Science Degree College	0 (0)	236 (100)	0 (0)	0 (0)	0 (0)
Govt. Engineering College	0 (0)	236 (100)	1 (0)	3 (1)	177 (80)
Private Engineering College	0 (0)	236 (100)	0 (0)	0 (0)	19 (7)
Govt. Medicine College	0 (0)	236 (100)	2 (0)	1 (0)	200 (87)
Private Medicine College	0 (0)	236 (100)	0 (0)	0 (0)	0 (0)
Govt. Management Institute	0 (0)	236 (100)	0 (0)	0 (0)	169 (73)
Private Management Institute	0 (0)	236 (100)	0 (0)	0 (0)	6 (3)
Govt. Polytechnic	0 (0)	236 (100)	0 (0)	0 (0)	214 (90)
Private Polytechnic	0 (0)	236 (100)	0 (0)	0 (0)	0 (0)
Govt. Vocational Training School/ITI	0 (0)	236 (100)	4 (1)	18 (7)	157 (68)
Private Vocational Training School/ITI	0 (0)	236 (100)	0 (0)	1 (0)	56 (24)
Govt. Non Formal Training Centre	0 (0)	236 (100)	0 (0)	1 (1)	121 (54)
Private Non Formal Training Centre	0 (0)	236 (100)	1 (0)	0 (0)	111 (44)
Govt. School For Disabled	0 (0)	236 (100)	0 (0)	0 (0)	111 (49)
Private School For Disabled	0 (0)	236 (100)	0 (0)	0 (0)	0 (0)
Government Others	0 (0)	236 (100)	0 (0)	0 (0)	1 (0)
Private Others	0 (0)	236 (100)	0 (0)	0 (0)	0 (0)

Note : Distance A : Less than 5 km; B : Between 5-10 km; C : 10+ km.; Source : Data Analysis is based on 2011 Census.

DISCLAIMER

The Terms of Use and Disclaimer of Datanet India Private Limited (hereinafter referred to as "Datanet") for use of this analysis report of **Pichhore Assembly Constituency (Pichhore Vidhan Sabha)** :-

1. **Assembly Factbook™** is a Registered Trade Mark owned by Datanet.
2. All the maps are sketched and graphical representation only and have not been drawn to the scale and also not to represent the actual geographical area or boundary of the unit.
3. The data for the aforesaid analysis is based on authentic sources and has been culled from the various publications of Census, CSO and NSSO for district and block level data, various central and state government departments, Central & State Elections Commissions and the concerned Returning Officers' releases, Electoral Rolls, Election results and allied publications, internal assessment, surveys, estimates and analysis. Therefore, certain adjustment of data at micro level may have been done to arrive closer to the macro data.
4. Data have been provided on an "As Is" and "As AVAILABLE" basis
5. The colours shown in the maps or diagram and charts of a particular party, alliance or AC are indicative and do not represent them.
6. This publication which includes maps, sheets, graphs and data would be the property under copyright of Datanet only. The user may use these for its internal study, analysis and research purposes. It's public display, re-selling or any commercial uses by the user are not allowed.
7. Datanet has taken due care and caution in compilation and processing of data and allied information, but does not guarantee the accuracy, adequacy or completeness of any information/analysis and will be not responsible for any errors or omissions or for the results obtained from the use of such information/analysis.
8. All the contents for the publication have been culled from various authentic sources and Datanet reasonably believes such sources to be reliable, but does not make any representations, express or implied as to the accuracy or fitness of use of such information. The information or contents of the information/analysis do not constitute advice and should not be relied upon in making (or refraining from making) any decision. Any reliance placed upon the information provided by Datanet is the sole responsibility and strictly at the user's risk.
9. In no event will Datanet be liable for any damages (including, without limitation, damages for loss of business projects, or loss of profits) arising in contract, tort or otherwise from the use of or inability to use any of its contents, or from any action taken (or refrained from being taken) as a result of using the analysis or any of its contents. Datanet its directors, owners, editors, officials, employees, distributor and agents or any associate will not be liable for any errors in the information contained or any consequences arising from the use of the contents of the provided information/analysis.
10. If any provision of these terms and conditions is held invalid or illegal or unenforceable for any reason by any court of competent jurisdiction, such provision shall be severed and the remainder of provisions of the terms and conditions shall continue in full force and effect as if the Term of Use had been executed with the invalid, illegal or unenforceable provision eliminated.
11. If there are any discrepancies in the information provided, please bring it to attention of Datanet for suitable rectification measures.

**Buy Online This Complete Book At
Datanet India eBooks Store**

www.indiastatpublications.com

or go directly at

[http://www.indiastatpublications.com/
Assembly_factbook/Madhya_Pradesh/Guna/Pichhore](http://www.indiastatpublications.com/Assembly_factbook/Madhya_Pradesh/Guna/Pichhore)

 **indiastat**elections

