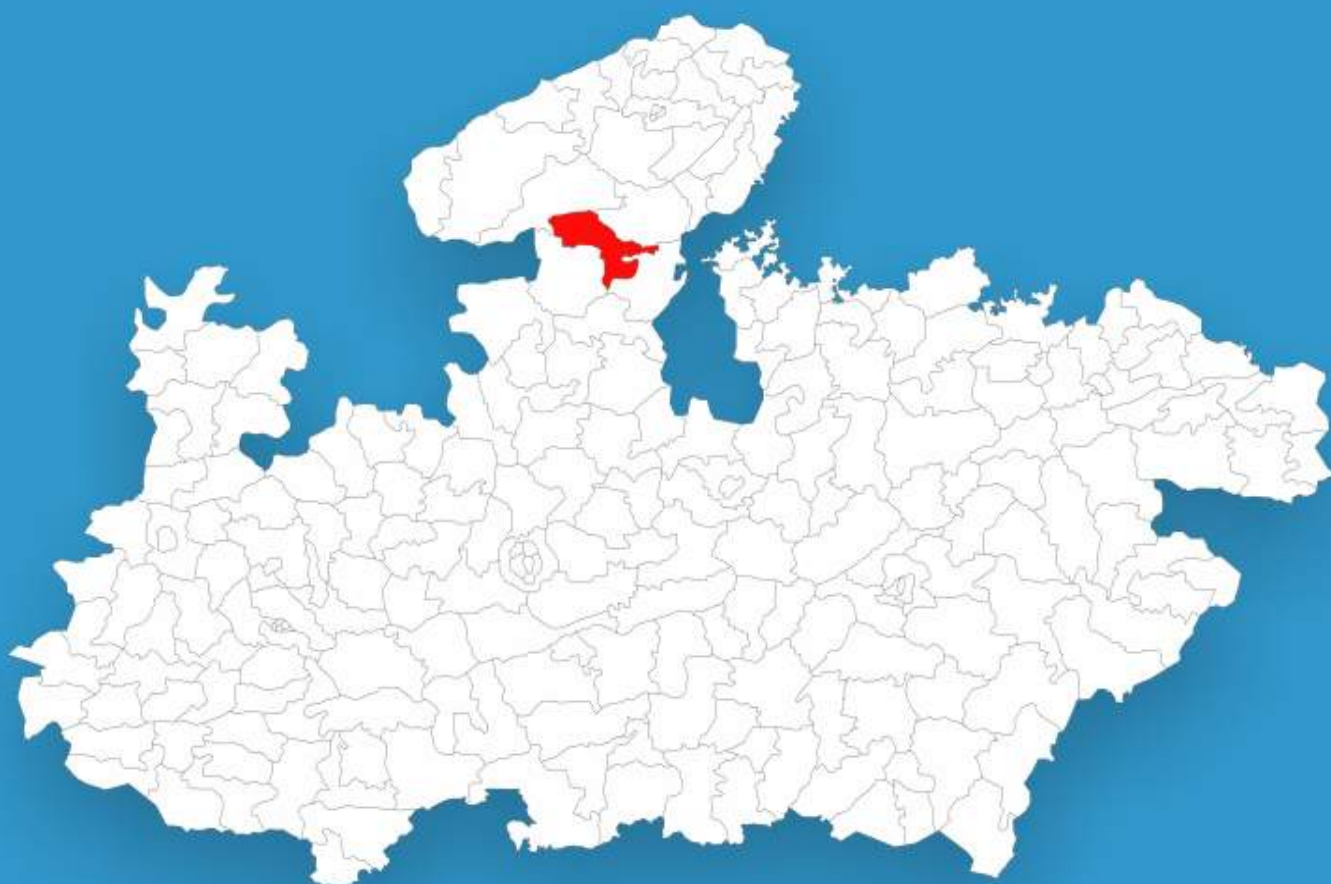




Madhya Pradesh

Assembly Factbook™

Shivpuri Assembly Constituency



Key Electoral Data of Shivpuri
Assembly Constituency (Vidhan Sabha)

Madhya Pradesh

Assembly Factbook™

Shivpuri Assembly Constituency



Shivpuri Vidhan Sabha

Editor & Director

Dr. R.K. Thukral

Research Editor

Dr. Shafeeq Rahman

Compiled, Researched and Published by Datanet India Pvt. Ltd.

D-100, 1st Floor,

Okhla Industrial Area, Phase-I,
New Delhi- 110020.

Ph.: 91-11- 43580781-84

Email : support@indiastatpublications.com

Website : www.indiastatelections.com

Online Book Store :

www.indiastatpublications.com

Report No. : AFB/MP-025-0123

ISBN : 978-93-87189-84-3

First Edition : January, 2018

Sixth Updated Edition : January, 2023

Price : Rs. 11500/-

US\$ 310

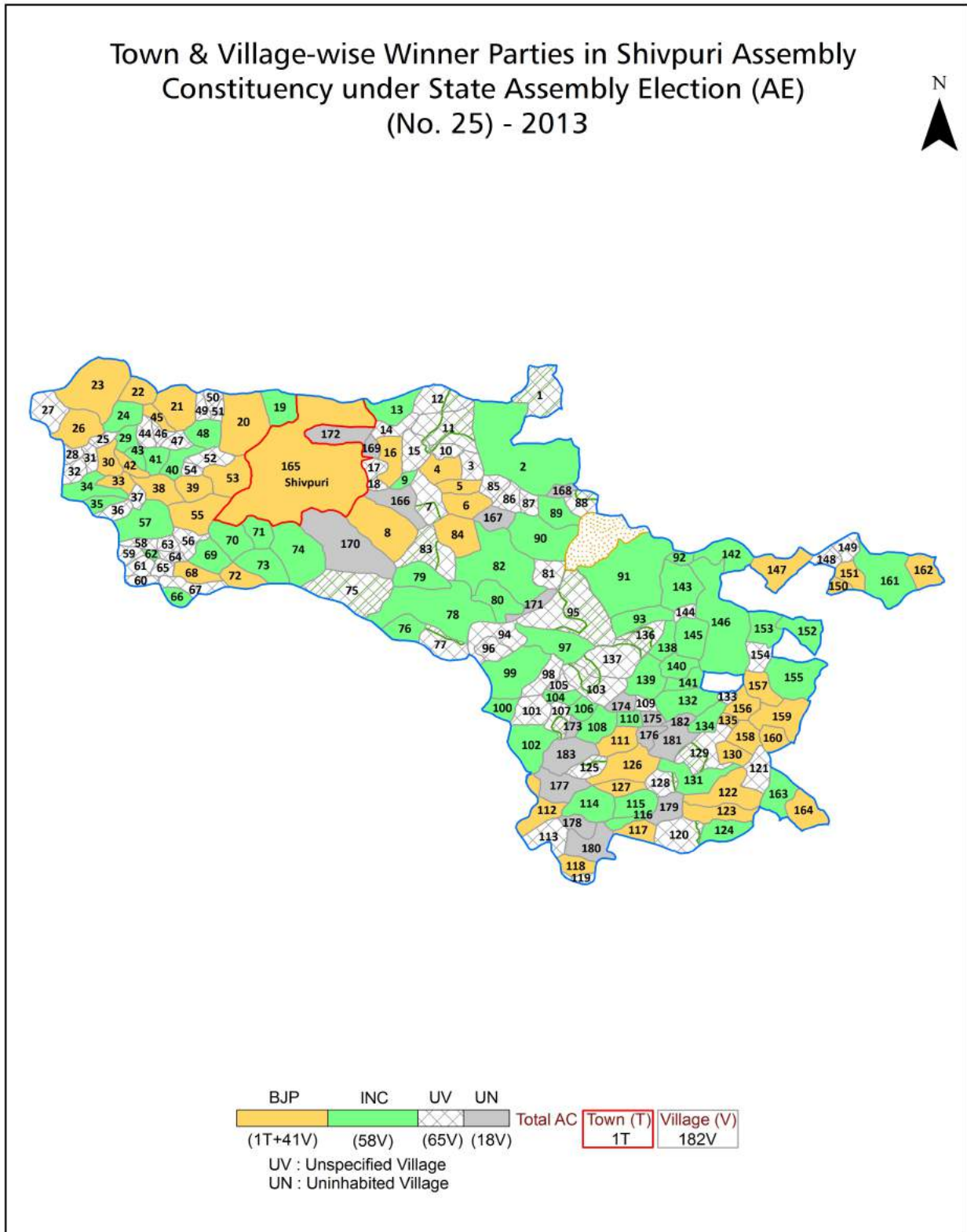
© Datanet India Pvt. Ltd.

All rights reserved. No part of this book may be reproduced, stored in a retrieval system or transmitted in any form or by any means, mechanical photocopying, photographing, scanning, recording or otherwise without the prior written permission of the publisher. Please refer to Disclaimer at page no. 225 for the use of this publication.

Printed in India

No.	Particulars	Page No.
	Introduction	
1	Assembly Constituency - (Vidhan Sabha) at a Glance Features of Assembly as per Delimitation Commission of India (2008)	1-2
	Location and Political Maps	
2	Location Map Boundaries of Assembly Constituency - (Vidhan Sabha) in District Boundaries of Assembly Constituency under Parliamentary Constituency - (Lok Sabha) Town & Village-wise Winner Parties- 2019, 2018, 2014, 2013, 2009 and 2008	3-11
	Administrative Setup (2011)	
3	District Sub-district Towns Villages Inhabited Villages Uninhabited Villages Village Panchayat Intermediate Panchayat	12-20
	Demographics (2011)	
4	Population Households Rural/Urban Population Towns and Villages by Population Size Sex Ratio (Total & 0-6 Years) Religious Population Social Population Literacy Rate	21-22
	Electoral Features	
5	Important Dates of Last Elections Held Electors by Gender Service Electors Voters Voters Turnout Polling Stations & Average Number of Electors per Polling Station Electors by Age Group Present Elected Representatives	23-28
	Historical Summary Election Results	
6	Vote Share of Major Parties Winning Margin (Number & Percentage) Polarity of Parties Summary Result of Assembly Segment of Parliamentary Elections 2019, 2014, 2009, 2004 and 1999 Summary Result of Assembly Elections 2018, 2013, 2008, 2003, 1998, 1993, 1990, 1985, 1980, 1977, 1972, 1967, 1962 and 1957	29-51
	Polling Station Level Election Results	
7	Name and Number of Polling Station 2019, 2018, 2014, 2013, 2009 and 2008 Polling Station-wise Electors, Voters & Voters Turnout 2019, 2018, 2014, 2013, 2009 and 2008 Polling Station wise Elections Results 2019, 2018, 2014, 2013, 2009 and 2008	52-203
	Share of Assembly Constituency	
8	Share of Assembly Constituency - (Vidhan Sabha) in State, District and Parliamentary Constituency - (Lok Sabha)	204
	Socio-Economic Amenities (2011)	
9	Access to Administrative Units Agricultural, Manufacturing and Industrial Commodities Demographic Indicators Education Health & Manpower Drinking Water Supply Sanitation Entertainment and Recreations Infrastructure Power Food Allocation Distribution and Marketing of Agriculture Commodities Infrastructure Transport and Road Infrastructure Communication Banking and Financial Services Land Use Irrigation Source	206-220
10	Abbreviation & Sources	222-223
11	Disclaimer	225

Location & Political Map



Administrative Setup

List of Village Panchayat & Intermediate Panchayat (Block) Name - 2011

Village Name	Village Panchayat Name	Intermediate Panchayat Name
Amarpur Dewara	Amarpura Devara	Khaniyadhana
Arjungawan Kalan	Hatod	Shivpuri
Arjungawan Khurd	Mohangad	Shivpuri
Aspur	Aaspur	Pichhore
Asua Khedi	Vilokala	Shivpuri
Badagaon	Badagaon	Shivpuri
Bagharwara Medeka	Vagharwara	Khaniyadhana
Bakshanpur	Baksanpur	Pichhore
Balarpur	Dadoul	Shivpuri
Bamaur	Kushiyara	Shivpuri
Bans Khedi	Banskhedi	Shivpuri
Banyani	Piparo	Pichhore
Bapawali	Machmour	Pichhore
Barela	Varela	Pichhore
Bareth	Karai	Shivpuri
Barodi (Surwaya)	Budibarod	Shivpuri
Basai	Kumharaua	Pichhore
Beerpur	Khutela	Shivpuri
Behat	Tonka	Shivpuri
Behta Alias Kishora	Veera	Pichhore
Bhada Bawadi	Gangora	Shivpuri
Bhadora	Bhadora	Pichhore
Bhagal	Shergad	Pichhore
Bhagour	Karai	Shivpuri
Bhaw Khedi	Bhavkhedi	Shivpuri
Bhayawan	Bhayawan	Pichhore
Bhunda	Maukudiccha	Pichhore
Bichi	Mohangad	Shivpuri
Bilara	Bhavkhedi	Shivpuri

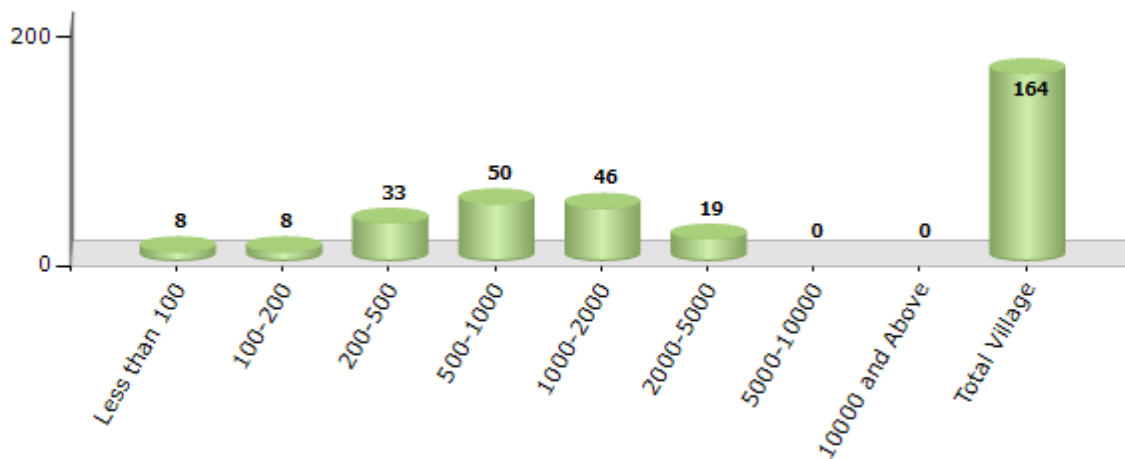
Contd....

Demographics

Number of Villages by Population Size - 2011

Less than 100	100-200	200-500	500-1000	1000-2000	2000-5000	5000-10000	10000 and Above	Total Village
8	8	33	50	46	19	0	0	164

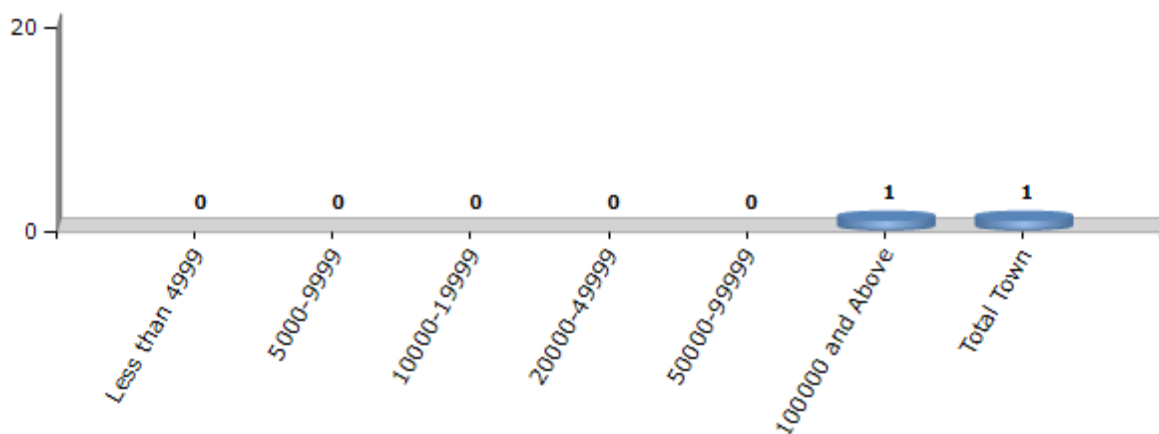
Number of Villages by Population Size - 2011



Number of Towns by Population Size - 2011

Less than 4999	5000-9999	10000-19999	20000-49999	50000-99999	100000 and Above	Total Town
0	0	0	0	0	1	1

Number of Towns by Population Size - 2011

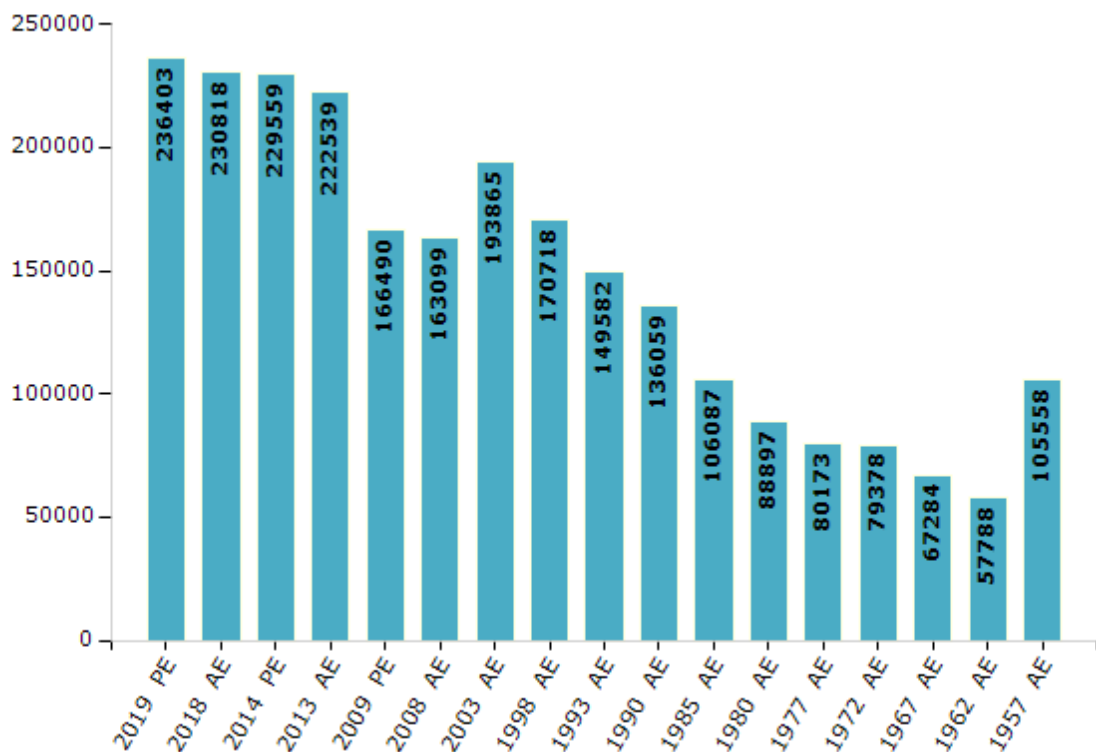


Electoral Features

Electors by Male & Female

Year	Male	Female	Others	Total	Year	Male	Female	Others	Total
2019 PE	125986	110406	11	236403	1993 AE	79694	69888	-	149582
2018 AE	123026	107780	12	230818	1990 AE	72637	63422	-	136059
2014 PE	122398	107154	7	229559	1985 AE	55718	50369	-	106087
2013 AE	119049	103490	0	222539	1980 AE	46503	42394	-	88897
2009 PE	90072	76418	-	166490	1977 AE	41976	38197	-	80173
2008 AE	88333	74766	-	163099	1972 AE	41191	38187	-	79378
2004 PE	-	-	-	-	1967 AE	-	-	-	67284
2003 AE	103890	89975	-	193865	1962 AE	-	-	-	57788
1999 PE	-	-	-	-	1957 AE	-	-	-	105558
1998 AE	91538	79180	-	170718	1952 AE	-	-	-	-

Number of Electors

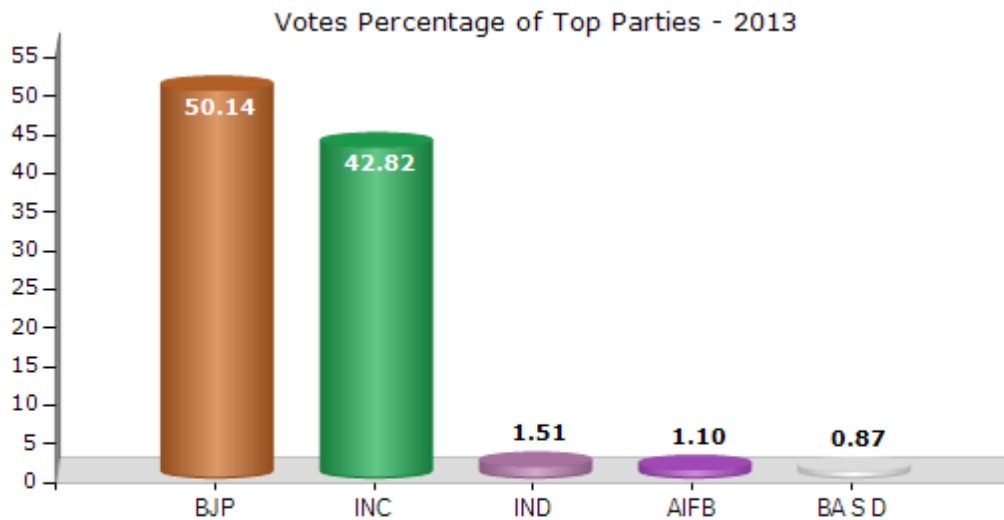


Note : AE : Assembly Election, PE : Assembly Segment of Parliamentary Election

Historical Summary Election Results

Summary Result of Assembly Election - 2013

Candidate Name	Party	Votes	Votes %
Yashodhara Raje Scindhiya	BJP	76330	50.14
Birendra Raghuwanshi	INC	65185	42.82
Faiyaz Qureshi	IND	2296	1.51
Gulab Bai Jatav	AIFB	1676	1.1
Mahendra Singh	BA S D	1319	0.87
Hajari Lal Kotiya (Rathore)	IND	931	0.61
Lalli Ram Rai	IND	479	0.31
Sharad Sharma	IND	401	0.26
D.S. Chauhan (Advocate)	IND	363	0.24
Dheerendra Singh Rajpoot (Golu)	IND	261	0.17
Jaideep Upadhyay	IND	259	0.17
	NOTA	2720	1.79



Polling Station Level Election Results

Number and Name of Polling Stations (PS) (2018)

Number of Polling Stations	Name of Polling Stations	Number of Polling Stations	Name of Polling Stations
1	Ma.V.Bhawan Uttar Bhag Suravaya	22	V.T.P.U.M.V.Bhawan 4 Shivpuri (Pu.Bhag)
2	Maa,Vi Bhavan New Bulding Surwaya	23	Kanya Mahavidyalay U.Bh.Shivpuri
3	Pra.Sha.Bhawan New Balarpur	24	Kanya Mahavidyalay D.Bh.Shivpuri
4	Navnimit.Sha.Bhawan Majhera	25	P.S.Bhawan.New.Block.Hans.Bulding.Ke Piche Shivpuri
5	P.S.Bhawan Bhagora	26	Navin Barking Bumen Hostal Aanganbadi Pr.Kendr.Pu.Bhag.Shivpuri
6	S.P.Vi. Karai Suravaya	27	Navin Working Bumen Hostel Aaganwadi Prashikshan Kendra Paschim Bhag Shivpuri
7	S.P.V. Piproniya	28	Kanya M.V.Sadar.Bazar.Shivpuri
8	P.S.Bhawan Dhuwani	29	K.U.M.V.Shivpuri Dachhid Bhag
9	P.S.Bhawan Gangora	30	P.V.Sadar.Bazar.Shivpuri
10	P.S.Bhawan Kota	31	K.U.M.V.Purvi Bhag Shivpuri
11	P.S.B.Navin.Atirikt.Khch Kota	32	K.U.M.V.Paschim Bhag Shivpuri
12	P.S Bhawan Lakhangawa	33	Mandi Kamethi Shivpuri
13	P.V. Mansapurd.Pu.Bhag Shivpuri	34	Mandi Kameti Shivpuri
14	P.V.Mansapurd.D.Bhag.Shivpuri	35	M.V.Chawni Uttar Bhag Shivpuri
15	S.P.V.Nohrikhurd Shivpuri	36	U.M.V.Kr.2 P.Bhag.Shivpuri
16	S.P.V.Navin Bhawan Bhachora Shivpuri	37	M.V.Chawni Dachhid Bhag Shivpuri
17	P.V.Stacton Road Sarkular Road Khuda Shivpuri	38	Anganwadi Kendr Police Line Shivpuri
18	Pra Vi Station Road Sircular Road Purvi Bhag Shivpuri	39	M.V.Police Line Shivpuri
19	Anu Janjhathi Utkrasat Balak Chhatrawas Dak Bangla Road Shivpuri	40	Nagrplika Parisad Bhawan Pu.Bhag Shivpuri
20	V.T.P.School Purvi Bhag Shivpuri	41	Nagrpalika Parisad Bhawan P. Bhag Shivpuri
21	V.T.P School Uttri Bhag Shivpuri	42	Nagrpika Karyaly Bhawan Shivpuri

Contd....

Polling Station Level Election Results

Polling Station-wise Votes Secured by Overall Top Five Parties in Shivpuri Assembly in Assembly Election (AE) under Guna Parliamentary Constituency in Madhya Pradesh (2018)

Number of Polling Station	Winner - Yashodhara Raje Scindia (BJP)	Runner-up - Siddharth Ladha (INC)	3rd - Mohammad Irshad Rayeen (BSP)	4th - Brajesh Singh Tomar (Patrkar) (SPAKP)	5th - Komal Prasad Koli (RRSM)	NOTA	Other	Total Votes Secured
36	244	147	2	5	0	3	5	406
37	311	220	98	2	2	7	6	646
38	247	134	6	19	4	3	21	434
39	187	82	10	30	2	3	9	323
40	233	178	7	29	0	2	11	460
41	454	167	3	6	2	9	11	652
42	349	187	14	45	1	4	18	618
43	294	197	0	10	1	12	4	518
44	165	114	1	1	2	2	7	292
45	546	187	9	2	5	2	14	765
46	176	120	1	6	0	7	6	316
47	193	163	1	6	2	5	3	373
48	277	188	15	7	3	2	15	507
49	135	245	108	1	3	5	11	508
50	417	136	11	2	5	5	20	596
51	312	128	5	0	1	1	8	455
52	219	138	1	14	1	2	5	380
53	258	132	11	11	1	5	8	426
54	339	96	4	12	2	1	6	460
55	411	153	11	22	1	9	4	611
56	250	97	59	6	1	3	5	421
57	229	96	20	3	3	6	7	364
58	397	147	69	8	3	12	6	642
59	298	145	38	11	1	14	15	522
60	257	85	66	6	4	4	12	434
61	243	44	29	1	1	4	5	327
62	301	82	128	2	0	3	19	535
63	324	83	67	5	3	9	11	502
64	396	112	49	8	5	5	16	591
65	252	108	55	1	4	5	8	433
66	238	82	26	4	2	5	9	366
67	252	80	13	9	0	3	14	371
68	430	101	3	7	6	9	15	571
69	460	72	55	11	4	11	10	623
70	242	59	72	2	0	3	11	389

Contd....

Polling Station Level Election Results

Winner, Runner-up and 3rd Party Position & Winning Margin According to Polling Stations in Shivpuri Assembly in Assembly Election (AE) under Guna Parliamentary Constituency in Madhya Pradesh (2018)

Polling Station Number	Winner Party	Winner Votes (%)	Runner-up Party	Runner-up Votes (%)	Winning Margin Votes (%)	Third Party	Third Party Votes (%)	Other Votes (%)
67	BJP	252 (67.92)	INC	80 (21.56)	172 (46.36)	BSP	13 (3.5)	26 (7.01)
68	BJP	430 (75.31)	INC	101 (17.69)	329 (57.62)	SPAKP	7 (1.23)	33 (5.78)
69	BJP	460 (73.84)	INC	72 (11.56)	388 (62.28)	BSP	55 (8.83)	36 (5.78)
70	BJP	242 (62.21)	BSP	72 (18.51)	170 (43.7)	INC	59 (15.17)	16 (4.11)
71	BJP	354 (65.68)	INC	132 (24.49)	222 (41.19)	BSP	17 (3.15)	36 (6.68)
72	BJP	354 (68.34)	INC	124 (23.94)	230 (44.4)	SPAKP	13 (2.51)	27 (5.21)
73	BJP	380 (75.25)	INC	89 (17.62)	291 (57.63)	SPAKP	7 (1.39)	29 (5.74)
74	BJP	535 (62.35)	INC	264 (30.77)	271 (31.58)	IND (VA)	12 (1.4)	47 (5.48)
75	BJP	483 (57.16)	INC	258 (30.53)	225 (26.63)	BSP	57 (6.75)	47 (5.56)
76	BJP	153 (63.22)	INC	63 (26.03)	90 (37.19)	BSP	12 (4.96)	14 (5.79)
77	BJP	326 (51.66)	INC	226 (35.82)	100 (15.84)	BSP	56 (8.87)	23 (3.65)
78	BJP	428 (60.88)	INC	204 (29.02)	224 (31.86)	BSP	35 (4.98)	36 (5.12)
79	BJP	431 (62.37)	INC	181 (26.19)	250 (36.18)	BSP	54 (7.81)	25 (3.62)
80	BJP	258 (58.24)	INC	117 (26.41)	141 (31.83)	BSP	34 (7.67)	34 (7.67)
81	BJP	312 (71.23)	INC	96 (21.92)	216 (49.31)	SPAKP	9 (2.05)	21 (4.79)
82	BJP	237 (64.4)	INC	106 (28.8)	131 (35.6)	SPAKP	12 (3.26)	13 (3.53)
83	BJP	407 (72.81)	INC	115 (20.57)	292 (52.24)	BSP	8 (1.43)	29 (5.19)
84	BJP	220 (56.85)	INC	134 (34.63)	86 (22.22)	SPAKP	12 (3.1)	21 (5.43)
85	BJP	220 (61.28)	INC	123 (34.26)	97 (27.02)	SPAKP	4 (1.11)	12 (3.34)
86	BJP	283 (70.57)	INC	102 (25.44)	181 (45.13)	SPAKP	4 (1)	12 (2.99)
87	BJP	324 (82.44)	INC	64 (16.28)	260 (66.16)	AAP	2 (0.51)	3 (0.76)
88	BJP	549 (74.9)	INC	136 (18.55)	413 (56.35)	BSP	21 (2.86)	27 (3.68)
89	BJP	375 (79.11)	INC	80 (16.88)	295 (62.23)	BSP	6 (1.27)	13 (2.74)
90	BJP	457 (70.2)	INC	114 (17.51)	343 (52.69)	BSP	52 (7.99)	28 (4.3)
91	BJP	356 (61.06)	INC	193 (33.1)	163 (27.96)	BSP	11 (1.89)	23 (3.95)
92	BJP	622 (80.47)	INC	123 (15.91)	499 (64.56)	BSP	11 (1.42)	17 (2.2)
93	BJP	509 (81.96)	INC	60 (9.66)	449 (72.3)	IND (HLKR)	10 (1.61)	42 (6.76)
94	INC	232 (46.68)	BJP	178 (35.81)	54 (10.87)	BSP	42 (8.45)	45 (9.05)
95	INC	262 (54.36)	BJP	188 (39)	74 (15.36)	BSP	12 (2.49)	20 (4.15)
96	INC	264 (50)	BJP	228 (43.18)	36 (6.82)	BSP	26 (4.92)	10 (1.89)
97	BJP	278 (58.9)	INC	126 (26.69)	152 (32.21)	BSP	54 (11.44)	14 (2.97)
98	BJP	391 (55.62)	INC	272 (38.69)	119 (16.93)	BSP	17 (2.42)	23 (3.27)
99	INC	238 (60.1)	BJP	89 (22.47)	149 (37.63)	BSP	57 (14.39)	12 (3.03)

Contd....

Socio-Economic Amenities - Rural

Access to Education Facilities

Particulars	Number of Village (% of Population)				
	Available	Not Available	If Not Available (Distance of Nearest Facility)		
			A	B	C
Govt. Primary School	157 (100)	7 (0)	5 (0)	1 (0)	1 (0)
Private Primary School	10 (17)	154 (83)	0 (0)	0 (0)	0 (0)
Govt. Middle School	69 (65)	95 (35)	68 (24)	18 (8)	5 (1)
Private Middle School	5 (9)	159 (91)	0 (0)	0 (0)	0 (0)
Govt. Secondary School	8 (13)	156 (87)	41 (23)	60 (34)	47 (23)
Private Secondary School	2 (5)	162 (95)	1 (1)	2 (1)	0 (0)
Govt. Senior Secondary School	5 (8)	159 (92)	8 (5)	39 (30)	105 (51)
Private Senior Secondary School	2 (5)	162 (95)	2 (3)	2 (1)	1 (0)
Govt. Arts and Science Degree College	0 (0)	164 (100)	3 (3)	15 (12)	119 (69)
Private Arts and Science Degree College	0 (0)	164 (100)	0 (0)	0 (0)	0 (0)
Govt. Engineering College	0 (0)	164 (100)	0 (0)	3 (4)	147 (87)
Private Engineering College	0 (0)	164 (100)	0 (0)	0 (0)	6 (3)
Govt. Medicine College	0 (0)	164 (100)	0 (0)	3 (4)	153 (90)
Private Medicine College	0 (0)	164 (100)	0 (0)	0 (0)	0 (0)
Govt. Management Institute	0 (0)	164 (100)	1 (0)	12 (6)	139 (85)
Private Management Institute	0 (0)	164 (100)	0 (0)	0 (0)	0 (0)
Govt. Polytechnic	0 (0)	164 (100)	0 (0)	15 (11)	148 (89)
Private Polytechnic	0 (0)	164 (100)	0 (0)	0 (0)	0 (0)
Govt. Vocational Training School/ITI	0 (0)	164 (100)	0 (0)	15 (10)	132 (80)
Private Vocational Training School/ITI	0 (0)	164 (100)	0 (0)	3 (4)	14 (6)
Govt. Non Formal Training Centre	0 (0)	164 (100)	1 (2)	14 (8)	118 (71)
Private Non Formal Training Centre	1 (2)	163 (98)	0 (0)	3 (4)	26 (13)
Govt. School For Disabled	0 (0)	164 (100)	0 (0)	2 (2)	109 (68)
Private School For Disabled	0 (0)	164 (100)	0 (0)	0 (0)	0 (0)
Government Others	0 (0)	164 (100)	0 (0)	0 (0)	1 (0)
Private Others	0 (0)	164 (100)	0 (0)	0 (0)	0 (0)

Note : Distance A : Less than 5 km; B : Between 5-10 km; C : 10+ km.; Source : Data Analysis is based on 2011 Census.

DISCLAIMER

The Terms of Use and Disclaimer of Datanet India Private Limited (hereinafter referred to as "Datanet") for use of this analysis report of **Shivpuri Assembly Constituency (Shivpuri Vidhan Sabha)** :-

1. **Assembly Factbook™** is a Registered Trade Mark owned by Datanet.
2. All the maps are sketched and graphical representation only and have not been drawn to the scale and also not to represent the actual geographical area or boundary of the unit.
3. The data for the aforesaid analysis is based on authentic sources and has been culled from the various publications of Census, CSO and NSSO for district and block level data, various central and state government departments, Central & State Elections Commissions and the concerned Returning Officers' releases, Electoral Rolls, Election results and allied publications, internal assessment, surveys, estimates and analysis. Therefore, certain adjustment of data at micro level may have been done to arrive closer to the macro data.
4. Data have been provided on an "As Is" and "As AVAILABLE" basis
5. The colours shown in the maps or diagram and charts of a particular party, alliance or AC are indicative and do not represent them.
6. This publication which includes maps, sheets, graphs and data would be the property under copyright of Datanet only. The user may use these for its internal study, analysis and research purposes. It's public display, re-selling or any commercial uses by the user are not allowed.
7. Datanet has taken due care and caution in compilation and processing of data and allied information, but does not guarantee the accuracy, adequacy or completeness of any information/analysis and will be not responsible for any errors or omissions or for the results obtained from the use of such information/analysis.
8. All the contents for the publication have been culled from various authentic sources and Datanet reasonably believes such sources to be reliable, but does not make any representations, express or implied as to the accuracy or fitness of use of such information. The information or contents of the information/analysis do not constitute advice and should not be relied upon in making (or refraining from making) any decision. Any reliance placed upon the information provided by Datanet is the sole responsibility and strictly at the user's risk.
9. In no event will Datanet be liable for any damages (including, without limitation, damages for loss of business projects, or loss of profits) arising in contract, tort or otherwise from the use of or inability to use any of its contents, or from any action taken (or refrained from being taken) as a result of using the analysis or any of its contents. Datanet its directors, owners, editors, officials, employees, distributor and agents or any associate will not be liable for any errors in the information contained or any consequences arising from the use of the contents of the provided information/analysis.
10. If any provision of these terms and conditions is held invalid or illegal or unenforceable for any reason by any court of competent jurisdiction, such provision shall be severed and the remainder of provisions of the terms and conditions shall continue in full force and effect as if the Term of Use had been executed with the invalid, illegal or unenforceable provision eliminated.
11. If there are any discrepancies in the information provided, please bring it to attention of Datanet for suitable rectification measures.

Buy Online This Complete Book At
Datanet India eBooks Store

www.indiastatpublications.com

or go directly at

[http://www.indiastatpublications.com/
Assembly_factbook/Madhya_Pradesh/Guna/Shivpuri](http://www.indiastatpublications.com/Assembly_factbook/Madhya_Pradesh/Guna/Shivpuri)



i **india**stat**elections**

