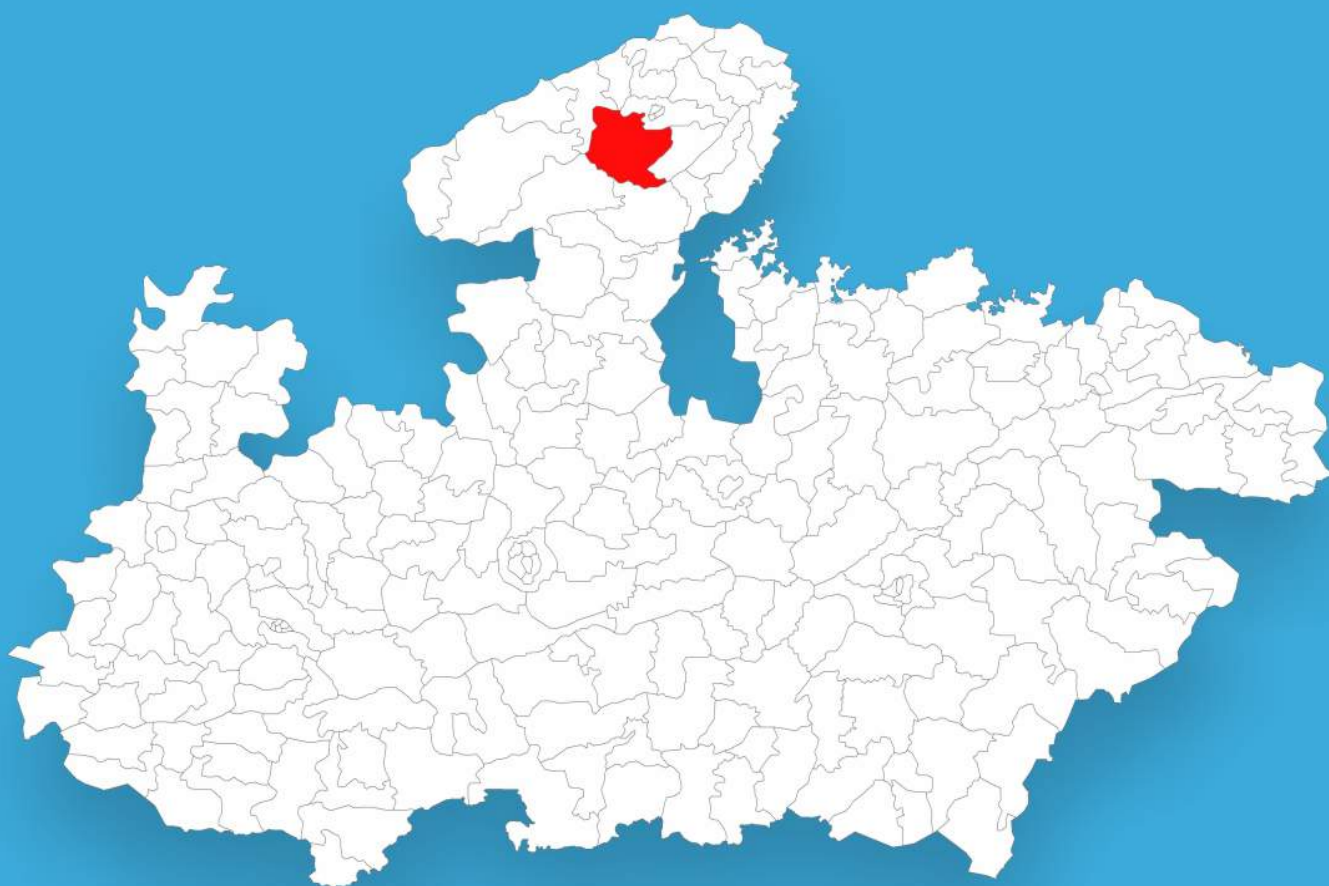




Madhya Pradesh

Assembly Factbook™

Bhitarwar Assembly Constituency



Key Electoral Data of Bhitarwar
Assembly Constituency (Vidhan Sabha)

Madhya Pradesh

Assembly Factbook™

Bhitarwar Assembly Constituency



Bhitarwar Vidhan Sabha

Editor & Director

Dr. R.K. Thukral

Research Editor

Dr. Shafeeq Rahman

**Compiled, Researched and Published by
Datanet India Pvt. Ltd.**

D-100, 1st Floor,
Okhla Industrial Area, Phase-I,
New Delhi- 110020.
Ph.: 91-11- 43580781-84
Email : support@indiastatpublications.com
Website : www.indiastatelections.com

Online Book Store :

www.indiastatpublications.com

Report No. : AFB/MP-018-0125

ISBN : 978-93-6219-486-2

First Edition : January, 2018

Eighth Updated Edition : January, 2025

Price : Rs.11500/-

US\$ 310

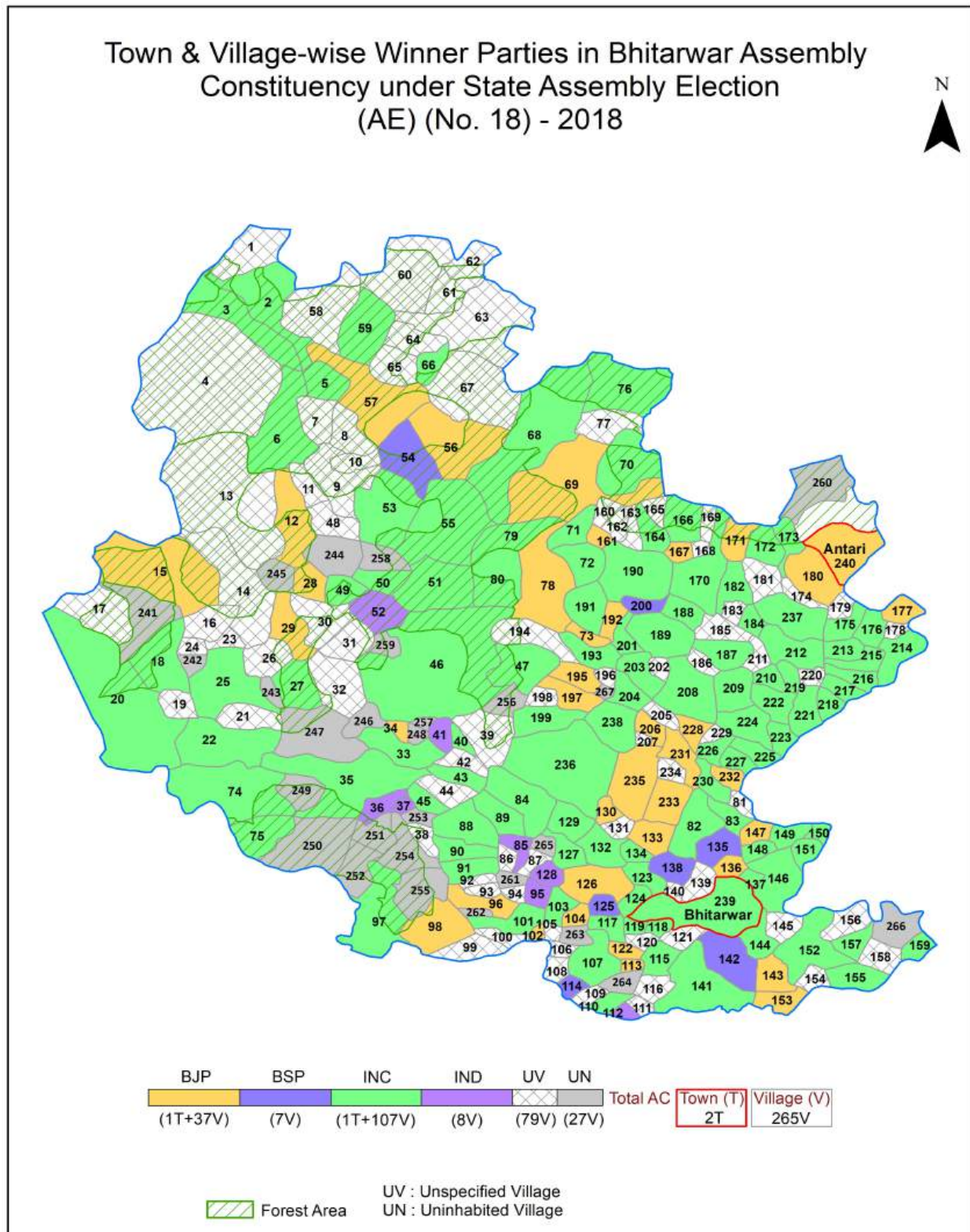
© **Datanet India Pvt. Ltd.**

All rights reserved. No part of this book may be reproduced, stored in a retrieval system or transmitted in any form or by any means, mechanical photocopying, photographing, scanning, recording or otherwise without the prior written permission of the publisher. Please refer to Disclaimer at page no. 213 for the use of this publication.

Printed in India

No.	Particulars	Page No.
	Introduction	
1	Assembly Constituency - (Vidhan Sabha) at a Glance Features of Assembly as per Delimitation Commission of India (2008)	1-2
	Location and Political Maps	
2	Location Map Boundaries of Assembly Constituency - (Vidhan Sabha) in District Boundaries of Assembly Constituency under Parliamentary Constituency - (Lok Sabha) Town & Village-wise Winner Parties- 2024, 2023, 2019, 2018, 2014, 2013, 2009 and 2008	3-11
	Administrative Setup (2011)	
3	District Sub-district Towns Villages Inhabited Villages Uninhabited Villages Village Panchayat Intermediate Panchayat	12-24
	Demographics (2011)	
4	Population Households Rural/Urban Population Towns and Villages by Population Size Sex Ratio (Total & 0-6 Years) Religious Population Social Population Literacy Rate	25-26
	Electoral Features	
5	Important Dates of Last Elections Held Electors by Gender Service Electors Voters Voters Turnout Polling Stations & Average Number of Electors per Polling Station Electors by Age Group Present Elected Representatives	27-32
	Historical Summary Election Results	
6	Vote Share of Major Parties Winning Margin (Number & Percentage) Polarity of Parties Summary Result of Assembly Segment of Parliamentary Elections 2024, 2019, 2014 and 2009 Summary Result of Assembly Elections 2023, 2018, 2013 and 2008	33-42
	Polling Station Level Election Results	
7	Name and Number of Polling Station 2024, 2023, 2019, 2018, 2014, 2013, 2009 and 2008 Polling Station-wise Electors, Voters & Voters Turnout 2024, 2023, 2019, 2018, 2014, 2013, 2009 and 2008 Polling Station wise Elections Results 2024, 2023, 2019, 2018, 2014, 2013, 2009 and 2008	43-192
	Share of Assembly Constituency	
8	Share of Assembly Constituency - (Vidhan Sabha) in State, District and Parliamentary Constituency - (Lok Sabha)	193
	Socio-Economic Amenities (2011)	
9	Access to Administrative Units Agricultural, Manufacturing and Industrial Commodities Demographic Indicators Education Health & Manpower Drinking Water Supply Sanitation Entertainment and Recreations Infrastructure Power Food Allocation Distribution and Marketing of Agriculture Commodities Infrastructure Transport and Road Infrastructure Communication Banking and Financial Services Land Use Irrigation Source	195-208
10	Abbreviation & Sources	210-211
11	Disclaimer	213

Location & Political Map



Administrative Setup

List of Village Panchayat & Intermediate Panchayat (Block) Name - 2011

Village Name	Village Panchayat Name	Intermediate Panchayat Name
Adampur	Adampur	Bhitarwar
Amardha	Dhiroli	Bhitarwar
Amargarh	Bagwalagaon	Ghatigaon (Barai)
Amroul(Amrol-81)	Amarol	Bhitarwar
Antri	Charai Dang	Ghatigaon (Barai)
Aron	Aron	Ghatigaon (Barai)
Badagaonjagir	Badagaon	Ghatigaon (Barai)
Badera Bharas	Baderabharas	Bhitarwar
Badera Jhil	Bhori	Bhitarwar
Badkagaon	Badkagaon	Ghatigaon (Barai)
Badki Saray	Badki Saray	Bhitarwar
Bagwai	Bagbai	Bhitarwar
Bagwalagaon	Bagwalagaon	Ghatigaon (Barai)
Bajhera	-	Bhitarwar
Bajna	Bajna	Bhitarwar
Bamor	Kheda Bhitarwar	Bhitarwar
Bamroul(Bamrol-81)	Bamrol	Bhitarwar
Banheri	Banheri	Ghatigaon (Barai)
Baniya Tor	Baniyatoar	Bhitarwar
Banwar	Banbar	Bhitarwar
Barahana	Banheri	Ghatigaon (Barai)
Barai	Barai	Ghatigaon (Barai)
Baraipura	Mohna	Ghatigaon (Barai)
Baraj-Kalan	Surhela	Ghatigaon (Barai)
Baraya	Baroua	Bhitarwar
Basai	Bamrol	Bhitarwar
Basondi	Bansodhi	Bhitarwar
Basota	Charai Dang	Ghatigaon (Barai)
Bela	Bela	Bhitarwar

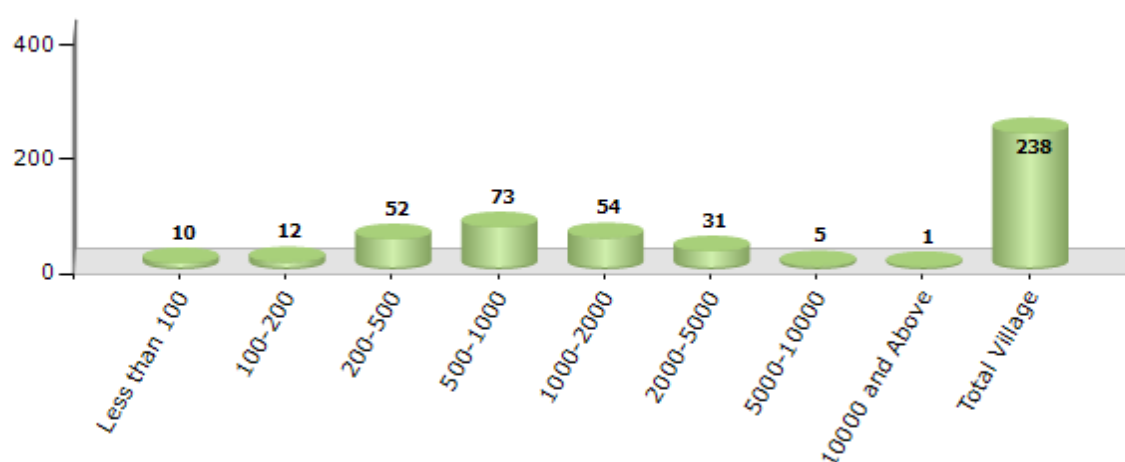
Contd....

Demographics

Number of Villages by Population Size - 2011

Less than 100	100-200	200-500	500-1000	1000-2000	2000-5000	5000-10000	10000 and Above	Total Village
10	12	52	73	54	31	5	1	238

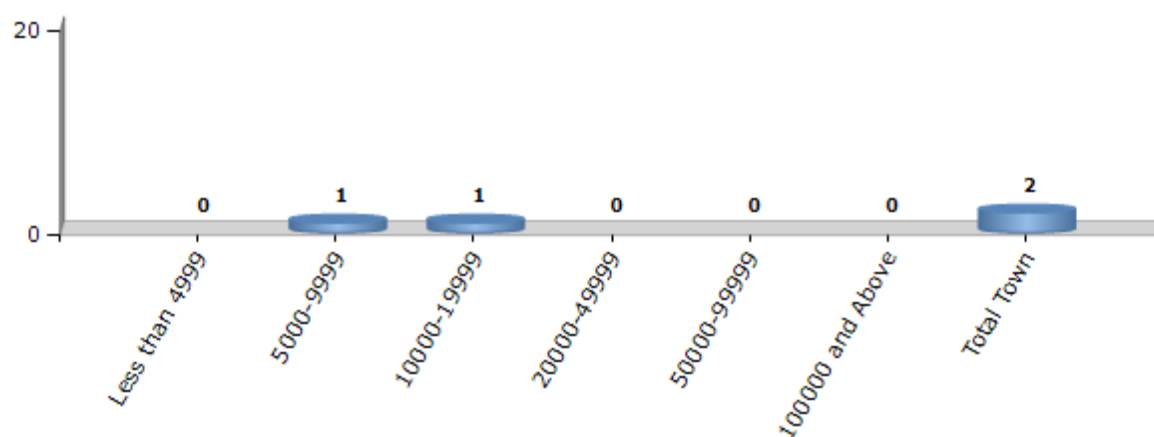
Number of Villages by Population Size - 2011



Number of Towns by Population Size - 2011

Less than 4999	5000-9999	10000-19999	20000-49999	50000-99999	100000 and Above	Total Town
0	1	1	0	0	0	2

Number of Towns by Population Size - 2011



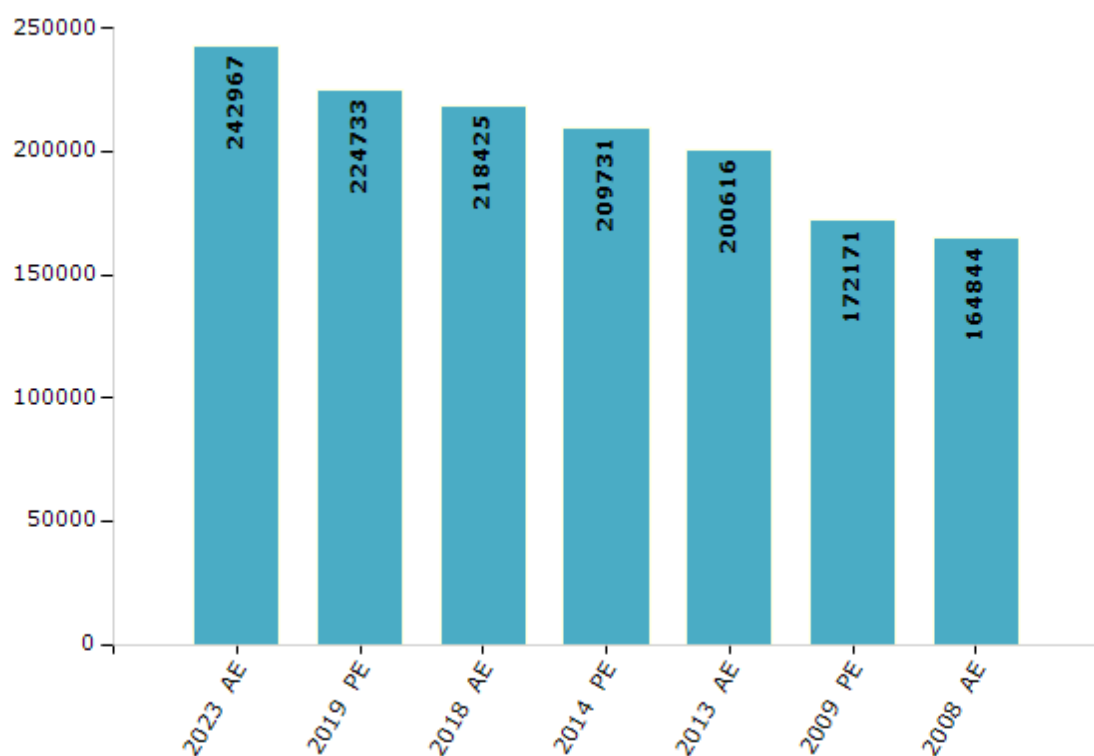
Electoral Features

Electors by Male & Female

Year	Male	Female	Others	Total
2023 AE	129310	113653	4	242967
2019 PE	121665	103064	4	224733
2018 AE	118802	99616	7	218425
2014 PE	115781	93932	18	209731
2013 AE	110758	89840	18	200616
2009 PE	94673	77498	-	172171
2008 AE	90023	74821	-	164844
2004 PE	-	-	-	-
2003 AE	-	-	-	-
1999 PE	-	-	-	-
1998 AE	-	-	-	-

Year	Male	Female	Others	Total
1993 AE	-	-	-	-
1990 AE	-	-	-	-
1985 AE	-	-	-	-
1980 AE	-	-	-	-
1977 AE	-	-	-	-
1972 AE	-	-	-	-
1967 AE	-	-	-	-
1962 AE	-	-	-	-
1957 AE	-	-	-	-
1952 AE	-	-	-	-

Number of Electors



Note : AE : Assembly Election, PE : Assembly Segment of Parliamentary Election

Historical Summary Election Results

Summary Result of Assembly Election - 2013

Candidate Name	Party	Votes	Votes %
Lakhan Singh Yadav	INC	40578	28.89
Anoop Mishra	BJP	34030	24.23
Ram Niwas Singh Gurjar	BSP	24556	17.48
Jawahar Singh Rawat	BA S D	17000	12.1
Brijendra Tiwari	RSMD	14578	10.38
Sitav Kha	IND	1272	0.91
Chandan Singh Jat Son Of Shree Babu Singh Jat	LSWP	1101	0.78
Pavan Kumar Sharma	IND	930	0.66
Hardeep Singh	IND	783	0.56
Nand Ram Kushwah	NCP	727	0.52
Sanju Singh Parihar	IND	697	0.5
Jagdish Prajapati	IND	687	0.49
Dheer Singh Yadav	IND	439	0.31
Shakuntala Chaudhary	IND	438	0.31
Genda Lal Pal	IND	429	0.31
Hasan Singh Kushwah	LJP	401	0.29
Raju Alias Rajesh	IND	371	0.26
Sandeep Pathak	IND	248	0.18
Himanshu Rawat	SP	222	0.16
	NOTA	983	0.7

Polling Station Level Election Results

Number and Name of Polling Stations (PS) (2018)

Number of Polling Stations	Name of Polling Stations	Number of Polling Stations	Name of Polling Stations
1	Govt P S Bhawan Samedi	22	Govt.H.M.S.S Bhawan Panihar Ka Uttri Bhag
2	Govt.P.S. Bhavan Basota Khitera	23	Govt. Boyes M. S. Bhawan Panihar
3	P S Bhawan Charaidang Room N. 1	24	Panchayat Bhawan Panihar
4	P. School Charaidang Room No. 2	25	Seva Sahkari Sanstha Panihar
5	Govt.P.S. Bhawan Lakhanpura	26	Navin Kanya M.S. Bhawan Dhuan Road Ghatigaon Bhag-1
6	Govt. M. S. Bhawan Chhikari Lakhanapura	27	Navin M.S. Bhawan Dhuan Road Ghatigaon Bhag-2
7	Govt.P.S. Bhawan, Pava	28	Navin M.S. Bhawan Dhuan Road Ghatigaon Bhaga-1
8	Govt.P.S Building Jadidarai	29	Navin M.S. Bhawan Dhuan Road Ghatigaon Bhag-2
9	Govt.P.S. Bhawan Barai	30	Govt.Girls P. S.Bhavan Dhuan Road Ghatigaon
10	Sha0 Hai School Bhawan Barai Purvi Bhag	31	Govt.P.S. Bhawan Dhuan
11	Govt,H.S.S Barai Ka Room N. 3	32	Govt.P.S. Bhawan Sirsa
12	Govt,H.S.S Barai Ka Room N. 1	33	Govt.P.S. Khudavali
13	Govt,H.S.S, Barai Ka Room N. 2	34	Govt P. School Bhavan Jakhauda
14	Govt,Girls.M,S, Bhawan Barai	35	Govt. M. School Banjara Khirak
15	Govt.P.S Bhawan Raypurkala	36	Govt M. School Danda Khirak
16	Govt. P. S. Raypur Khurd	37	Govt. P. School Rampur
17	Govt.P.S. Bhawan Bhagwanpura Majra Raipur	38	Govt.P.S. Bhawan Kaint
18	Govt.P.S. Bhawan Nayagaon	39	Govt.M.S. Bhawan Maharampura
19	Govt. P. S. Bhawan Kansar Nayagaon	40	Govt.P.S. Bhawan Charai Shyampur
20	Govt.H.S.S. Bhawan Panihar Ka Purvi Bhag	41	Govt. M. S Bhawan Renhat
21	Govt.H.S.S, Bhawan Panihar Ka Room No. 1	42	Govt. Girls M. S. Bhawan Rehat

Contd....

Polling Station Level Election Results

Polling Station-wise Votes Secured by Overall Top Five Parties in Bhitarwar Assembly in Assembly Election (AE) under Gwalior Parliamentary Constituency in Madhya Pradesh (2018)

Number of Polling Station	Winner - Lakan Singh Yadav (INC)	Runner-up - Anoop Mishra (BJP)	3rd - Vishvjit "Beenu Patel" (BSP)	4th - Guddu Bhaiya @ Raghvendra Singh Tomar (IND)	5th - Bhuri (BVD)	NOTA	Other	Total Votes Secured
36	151	263	3	92	1	11	23	544
37	154	186	3	86	6	10	21	466
38	214	111	2	66	17	4	11	425
39	34	28	21	199	0	2	5	289
40	269	173	11	115	3	10	29	610
41	133	337	34	127	2	7	18	658
42	119	106	178	35	10	5	10	463
43	222	246	12	224	3	6	22	735
44	251	405	18	39	22	17	45	797
45	207	187	208	0	0	4	19	625
46	327	221	4	3	3	8	25	591
47	202	167	76	3	24	10	27	509
48	401	232	45	1	2	7	18	706
49	143	190	13	50	17	2	30	445
50	339	143	6	50	1	0	11	550
51	339	115	58	6	1	2	15	536
52	153	236	7	20	1	5	19	441
53	228	504	67	6	0	16	34	855
54	240	361	15	2	0	2	14	634
55	331	460	6	9	1	5	21	833
56	275	186	138	5	0	3	14	621
57	150	325	16	5	0	0	6	502
58	372	159	7	5	5	1	9	558
59	197	247	6	4	6	3	13	476
60	366	228	55	5	1	4	5	664
61	441	85	13	20	0	3	8	570
62	423	182	18	5	6	4	21	659
63	414	352	34	6	3	10	31	850
64	336	230	56	18	2	7	17	666
65	190	198	27	43	14	12	17	501
66	296	147	7	88	5	4	28	575
67	223	189	32	17	1	4	10	476
68	297	237	28	17	0	7	14	600
69	155	196	1	4	1	6	6	369
70	501	159	6	24	0	3	19	712

Contd....

Polling Station Level Election Results

Winner, Runner-up and 3rd Party Position & Winning Margin According to Polling Stations in Bhitarwar Assembly in Assembly Election (AE) under Gwalior Parliamentary Constituency in Madhya Pradesh (2018)

Polling Station Number	Winner Party	Winner Votes (%)	Runner-up Party	Runner-up Votes (%)	Winning Margin Votes (%)	Third Party	Third Party Votes (%)	Other Votes (%)
67	INC	223 (46.85)	BJP	189 (39.71)	34 (7.14)	BSP	32 (6.72)	32 (6.72)
68	INC	297 (49.5)	BJP	237 (39.5)	60 (10)	BSP	28 (4.67)	38 (6.33)
69	BJP	196 (53.12)	INC	155 (42.01)	41 (11.11)	IND (GB@RST)	4 (1.08)	14 (3.79)
70	INC	501 (70.37)	BJP	159 (22.33)	342 (48.04)	IND (GB@RST)	24 (3.37)	28 (3.93)
71	INC	204 (35.23)	BJP	188 (32.47)	16 (2.76)	BSP	79 (13.64)	108 (18.65)
72	BJP	244 (39.87)	INC	214 (34.97)	30 (4.9)	IND (GB@RST)	107 (17.48)	47 (7.68)
73	IND (GB@RST)	275 (46.14)	BJP	172 (28.86)	103 (17.28)	INC	106 (17.79)	43 (7.21)
74	INC	168 (39.9)	BJP	148 (35.15)	20 (4.75)	BSP	69 (16.39)	36 (8.55)
75	INC	250 (48.64)	BSP	151 (29.38)	99 (19.26)	BJP	80 (15.56)	33 (6.42)
76	INC	301 (61.05)	BJP	120 (24.34)	181 (36.71)	IND (GB@RST)	35 (7.1)	37 (7.51)
77	BJP	166 (44.5)	INC	141 (37.8)	25 (6.7)	IND (GB@RST)	50 (13.4)	16 (4.29)
78	INC	175 (52.08)	BJP	118 (35.12)	57 (16.96)	IND (GB@RST)	14 (4.17)	29 (8.63)
79	INC	270 (48.82)	BJP	207 (37.43)	63 (11.39)	BSP	66 (11.93)	10 (1.81)
80	INC	238 (38.95)	BJP	238 (38.95)	0 (0)	BSP	58 (9.49)	77 (12.6)
81	BJP	320 (44.08)	INC	289 (39.81)	31 (4.27)	BSP	53 (7.3)	64 (8.82)
82	BJP	275 (51.4)	INC	137 (25.61)	138 (25.79)	BSP	73 (13.64)	50 (9.35)
83	BJP	246 (54.55)	IND (GB@RST)	98 (21.73)	148 (32.82)	INC	86 (19.07)	21 (4.66)
84	BJP	368 (53.96)	INC	163 (23.9)	205 (30.06)	BSP	100 (14.66)	51 (7.48)
85	INC	403 (69.24)	BJP	110 (18.9)	293 (50.34)	BSP	51 (8.76)	18 (3.09)
86	INC	402 (82.89)	BJP	76 (15.67)	326 (67.22)	BSP	4 (0.82)	3 (0.62)
87	BJP	205 (39.35)	INC	201 (38.58)	4 (0.77)	BSP	75 (14.4)	40 (7.68)
88	INC	289 (73.16)	BJP	63 (15.95)	226 (57.21)	BSP	24 (6.08)	19 (4.81)
89	BJP	511 (59.77)	INC	314 (36.73)	197 (23.04)	RSMD	8 (0.94)	22 (2.57)
90	INC	423 (52.55)	BJP	329 (40.87)	94 (11.68)	BSP	31 (3.85)	22 (2.73)
91	INC	269 (50.75)	BJP	232 (43.77)	37 (6.98)	BSP	6 (1.13)	23 (4.34)
92	BJP	203 (56.39)	INC	135 (37.5)	68 (18.89)	IND (HSA)	4 (1.11)	18 (5)
93	BJP	285 (47.19)	INC	243 (40.23)	42 (6.96)	IND (GB@RST)	47 (7.78)	29 (4.8)
94	INC	426 (61.74)	BJP	193 (27.97)	233 (33.77)	IND (GB@RST)	19 (2.75)	52 (7.54)
95	INC	408 (52.37)	BJP	274 (35.17)	134 (17.2)	BSP	41 (5.26)	56 (7.19)
96	INC	320 (50.63)	BJP	281 (44.46)	39 (6.17)	BSP	15 (2.37)	16 (2.53)
97	BSP	465 (50.54)	INC	277 (30.11)	188 (20.43)	BJP	155 (16.85)	23 (2.5)
98	BSP	226 (51.95)	BJP	107 (24.6)	119 (27.35)	INC	83 (19.08)	19 (4.37)
99	BJP	200 (46.62)	INC	146 (34.03)	54 (12.59)	BSP	70 (16.32)	13 (3.03)

Contd....

Socio-Economic Amenities - Rural

Access to Education Facilities

Particulars	Number of Village (% of Population)				
	Available	Not Available	If Not Available (Distance of Nearest Facility)		
			A	B	C
Govt. Primary School	222 (99)	16 (1)	12 (0)	3 (0)	0 (0)
Private Primary School	23 (29)	215 (71)	0 (0)	0 (0)	0 (0)
Govt. Middle School	148 (86)	90 (14)	58 (8)	19 (3)	0 (0)
Private Middle School	18 (25)	220 (75)	0 (0)	0 (0)	0 (0)
Govt. Secondary School	28 (38)	210 (62)	52 (14)	88 (29)	57 (14)
Private Secondary School	7 (9)	231 (91)	1 (0)	1 (1)	3 (0)
Govt. Senior Secondary School	12 (23)	226 (77)	31 (9)	83 (32)	99 (31)
Private Senior Secondary School	3 (5)	235 (95)	3 (1)	1 (1)	3 (1)
Govt. Arts and Science Degree College	1 (6)	237 (94)	3 (1)	6 (2)	213 (85)
Private Arts and Science Degree College	0 (0)	238 (100)	0 (0)	0 (0)	0 (0)
Govt. Engineering College	0 (0)	238 (100)	0 (0)	0 (0)	208 (89)
Private Engineering College	0 (0)	238 (100)	0 (0)	0 (0)	26 (10)
Govt. Medicine College	0 (0)	238 (100)	0 (0)	0 (0)	237 (99)
Private Medicine College	0 (0)	238 (100)	0 (0)	0 (0)	0 (0)
Govt. Management Institute	0 (0)	238 (100)	1 (0)	1 (0)	230 (97)
Private Management Institute	0 (0)	238 (100)	0 (0)	0 (0)	5 (1)
Govt. Polytechnic	0 (0)	238 (100)	0 (0)	1 (0)	237 (100)
Private Polytechnic	0 (0)	238 (100)	0 (0)	0 (0)	0 (0)
Govt. Vocational Training School/ITI	0 (0)	238 (100)	0 (0)	2 (1)	226 (97)
Private Vocational Training School/ITI	0 (0)	238 (100)	0 (0)	5 (1)	5 (1)
Govt. Non Formal Training Centre	0 (0)	238 (100)	0 (0)	2 (1)	234 (99)
Private Non Formal Training Centre	0 (0)	238 (100)	0 (0)	0 (0)	2 (1)
Govt. School For Disabled	0 (0)	238 (100)	0 (0)	1 (0)	223 (91)
Private School For Disabled	0 (0)	238 (100)	0 (0)	0 (0)	0 (0)
Government Others	0 (0)	238 (100)	1 (0)	1 (0)	236 (99)
Private Others	0 (0)	238 (100)	0 (0)	0 (0)	0 (0)

Note : Distance A : Less than 5 km; B : Between 5-10 km; C : 10+ km.; Source : Data Analysis is based on 2011 Census.

DISCLAIMER

The Terms of Use and Disclaimer of Datanet India Private Limited (hereinafter referred to as "Datanet") for use of this analysis report of **Bhitarwar Assembly Constituency (Bhitarwar Vidhan Sabha)** :-

1. **Assembly Factbook™** is a Registered Trade Mark owned by Datanet.
2. All the maps are sketched and graphical representation only and have not been drawn to the scale and also not to represent the actual geographical area or boundary of the unit.
3. The data for the aforesaid analysis is based on authentic sources and has been culled from the various publications of Census, CSO and NSSO for district and block level data, various central and state government departments, Central & State Elections Commissions and the concerned Returning Officers' releases, Electoral Rolls, Election results and allied publications, internal assessment, surveys, estimates and analysis. Therefore, certain adjustment of data at micro level may have been done to arrive closer to the macro data.
4. Data have been provided on an "As Is" and "As AVAILABLE" basis
5. The colours shown in the maps or diagram and charts of a particular party, alliance or AC are indicative and do not represent them.
6. This publication which includes maps, sheets, graphs and data would be the property under copyright of Datanet only. The user may use these for its internal study, analysis and research purposes. It's public display, re-selling or any commercial uses by the user are not allowed.
7. Datanet has taken due care and caution in compilation and processing of data and allied information, but does not guarantee the accuracy, adequacy or completeness of any information/analysis and will be not responsible for any errors or omissions or for the results obtained from the use of such information/analysis.
8. All the contents for the publication have been culled from various authentic sources and Datanet reasonably believes such sources to be reliable, but does not make any representations, express or implied as to the accuracy or fitness of use of such information. The information or contents of the information/analysis do not constitute advice and should not be relied upon in making (or refraining from making) any decision. Any reliance placed upon the information provided by Datanet is the sole responsibility and strictly at the user's risk.
9. In no event will Datanet be liable for any damages (including, without limitation, damages for loss of business projects, or loss of profits) arising in contract, tort or otherwise from the use of or inability to use any of its contents, or from any action taken (or refrained from being taken) as a result of using the analysis or any of its contents. Datanet its directors, owners, editors, officials, employees, distributor and agents or any associate will not be liable for any errors in the information contained or any consequences arising from the use of the contents of the provided information/analysis.
10. If any provision of these terms and conditions is held invalid or illegal or unenforceable for any reason by any court of competent jurisdiction, such provision shall be severed and the remainder of provisions of the terms and conditions shall continue in full force and effect as if the Term of Use had been executed with the invalid, illegal or unenforceable provision eliminated.
11. If there are any discrepancies in the information provided, please bring it to attention of Datanet for suitable rectification measures.

Buy Online This Complete Book At
Indiastat Publication Book Store

www.indiastatpublications.com

or go directly at

[http://www.indiastatpublications.com/
Assembly_factbook/Madhya_Pradesh/Gwalior/ Bhitarwar](http://www.indiastatpublications.com/Assembly_factbook/Madhya_Pradesh/Gwalior/Bhitarwar)

 **india**stat**elections**

ISBN : 978-93-6219-486-2



9 789362 194862