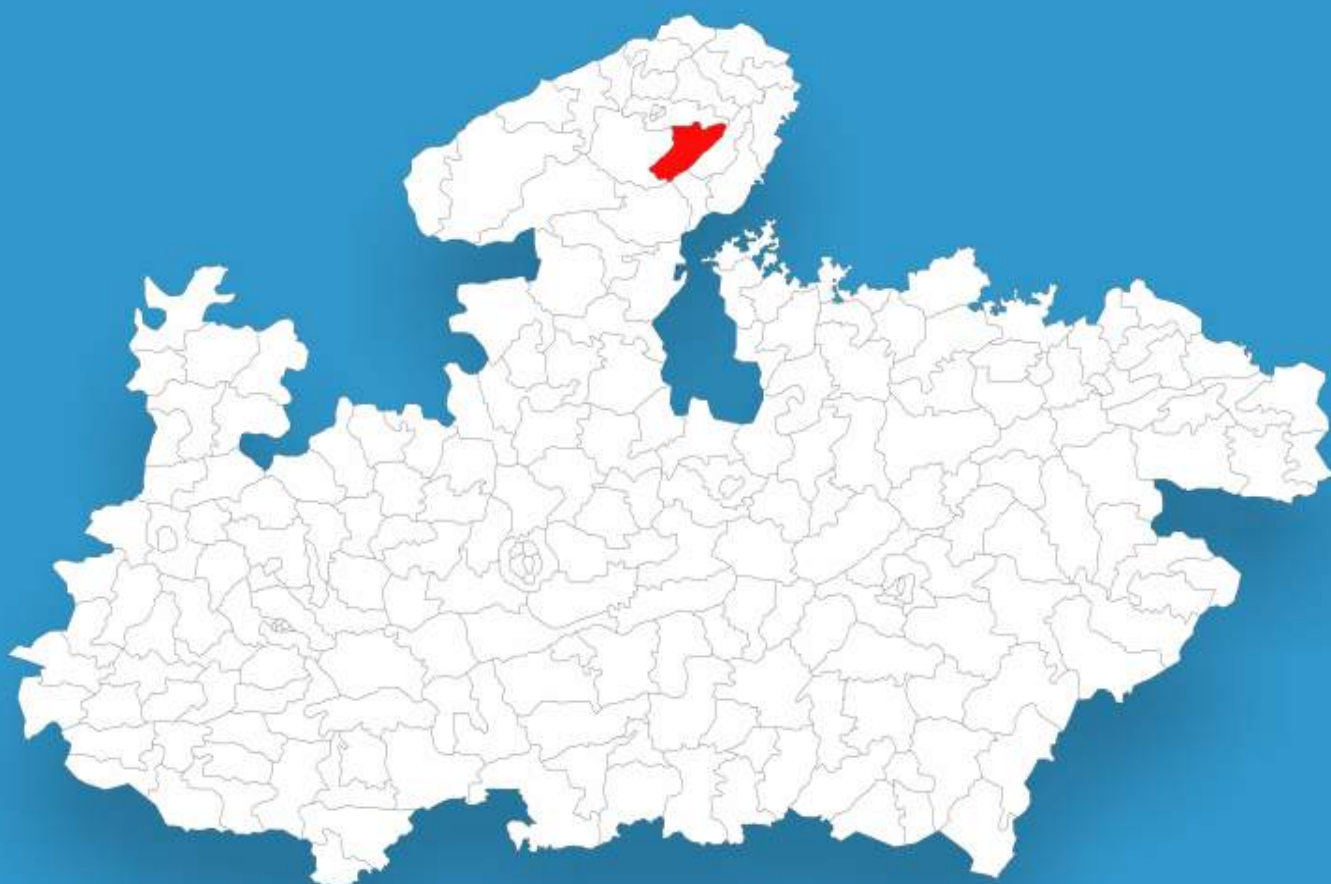




Madhya Pradesh

Assembly Factbook™

Dabara Assembly Constituency



Key Electoral Data of Dabara
Assembly Constituency (Vidhan Sabha)

Madhya Pradesh

Assembly Factbook™

Dabara Assembly Constituency



Dabara Vidhan Sabha

Editor & Director

Dr. R.K. Thukral

Research Editor

Dr. Shafeeq Rahman

Compiled, Researched and Published by Datanet India Pvt. Ltd.

D-100, 1st Floor,

Okhla Industrial Area, Phase-I,
New Delhi- 110020.

Ph.: 91-11- 43580781-84

Email : support@indiastatpublications.com

Website : www.indiastatelections.com

Online Book Store :

www.indiastatpublications.com

Report No. : AFB/MP-019-0123

ISBN : 978-93-87165-43-4

First Edition : January, 2018

Sixth Updated Edition : January, 2023

Price : Rs. 11500/-

US\$ 310

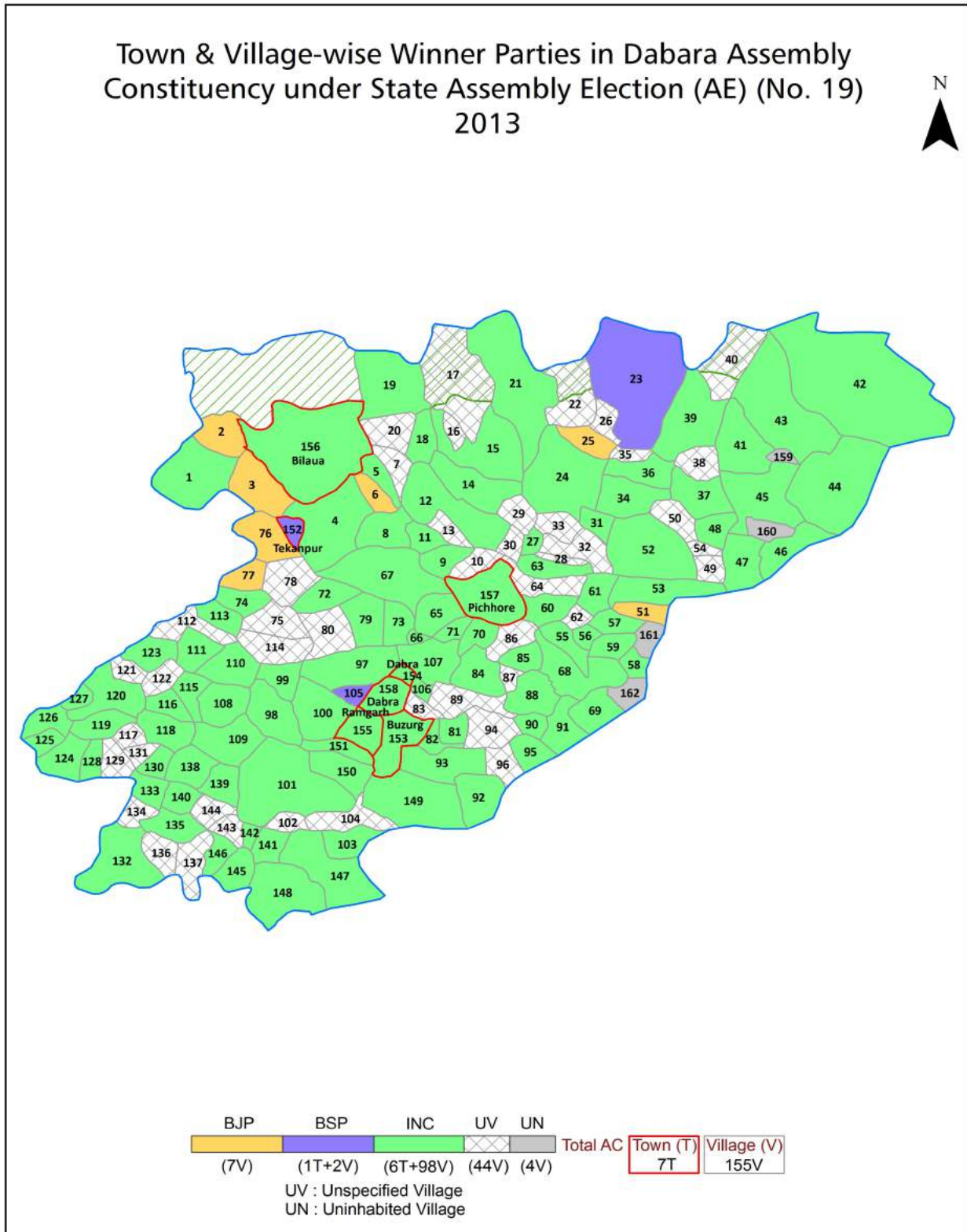
© Datanet India Pvt. Ltd.

All rights reserved. No part of this book may be reproduced, stored in a retrieval system or transmitted in any form or by any means, mechanical photocopying, photographing, scanning, recording or otherwise without the prior written permission of the publisher. Please refer to Disclaimer at page no. 218 for the use of this publication.

Printed in India

No.	Particulars	Page No.
	Introduction	
1	Assembly Constituency - (Vidhan Sabha) at a Glance Features of Assembly as per Delimitation Commission of India (2008)	1-2
	Location and Political Maps	
2	Location Map Boundaries of Assembly Constituency - (Vidhan Sabha) in District Boundaries of Assembly Constituency under Parliamentary Constituency - (Lok Sabha) Town & Village-wise Winner Parties- 2019, 2018, 2014, 2013, 2009 and 2008	3-11
	Administrative Setup (2011)	
3	District Sub-district Towns Villages Inhabited Villages Uninhabited Villages Village Panchayat Intermediate Panchayat	12-20
	Demographics (2011)	
4	Population Households Rural/Urban Population Towns and Villages by Population Size Sex Ratio (Total & 0-6 Years) Religious Population Social Population Literacy Rate	21-22
	Electoral Features	
5	Important Dates of Last Elections Held Electors by Gender Service Electors Voters Voters Turnout Polling Stations & Average Number of Electors per Polling Station Electors by Age Group Present Elected Representatives	23-28
	Historical Summary Election Results	
6	Vote Share of Major Parties Winning Margin (Number & Percentage) Polarity of Parties Summary Result of Assembly Segment of Parliamentary Elections 2019, 2014, 2009, 2004 and 1999 Summary Result of Assembly Elections 2018, 2013, 2008, 2003, 1998, 1993, 1990, 1985, 1980, 1977, 1972, 1967 and 1962	29-50
	Polling Station Level Election Results	
7	Name and Number of Polling Station 2019, 2018, 2014, 2013, 2009 and 2008 Polling Station-wise Electors, Voters & Voters Turnout 2019, 2018, 2014, 2013, 2009 and 2008 Polling Station wise Elections Results 2019, 2018, 2014, 2013, 2009 and 2008	51-196
	Share of Assembly Constituency	
8	Share of Assembly Constituency - (Vidhan Sabha) in State, District and Parliamentary Constituency - (Lok Sabha)	197
	Socio-Economic Amenities (2011)	
9	Access to Administrative Units Agricultural, Manufacturing and Industrial Commodities Demographic Indicators Education Health & Manpower Drinking Water Supply Sanitation Entertainment and Recreations Infrastructure Power Food Allocation Distribution and Marketing of Agriculture Commodities Infrastructure Transport and Road Infrastructure Communication Banking and Financial Services Land Use Irrigation Source	199-213
10	Abbreviation & Sources	215-216
11	Disclaimer	218

Location & Political Map



Administrative Setup

List of Village Panchayat & Intermediate Panchayat (Block) Name - 2011

Village Name	Village Panchayat Name	Intermediate Panchayat Name
Ainti	Lakhnoti	Dabra
Ajaigarh	Ajaygarha	Dabra
Akbai (Antri)	Chhoti Akba	Dabra
Akbai Badi	Akbai Badi	Dabra
Anant Peth	Pathapanihar	Dabra
Arru	-	Dabra
Arusi	Ararusi	Dabra
Babu Pur	Lidhora	Dabra
Badera Bazurg	Baderabujug	Dabra
Badera Khurd	Baderabujug	Dabra
Bansi	Chirpura	Dabra
Baragawan	Ararusi	Dabra
Baraua	Jaravani	Dabra
Barol	Barol	Dabra
Barotha	-	Dabra
Belgadha	Ararusi	Dabra
Beragarh	-	Dabra
Berkheda	Lohgarh	Dabra
Berkheda	Gadhi	Dabra
Beru	Beru	Dabra
Bhageh	Bhageh	Dabra
Bharroli	Sahona	Dabra
Bhensnari	Bhesanari	Dabra
Bijak Pur	Bijakpur	Dabra
Biramdhana	Veeramdhana	Dabra
Bona	Bona	Dabra
Chak Jangipur	Jangipur	Dabra
Chand Pur	-	Dabra
Chetu Pada	Chetu Pada	Dabra

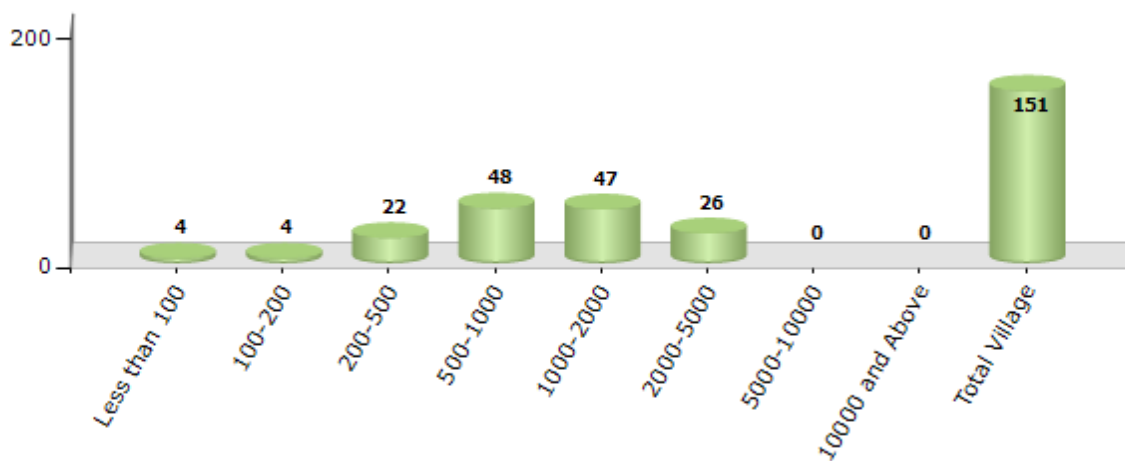
Contd....

Demographics

Number of Villages by Population Size - 2011

Less than 100	100-200	200-500	500-1000	1000-2000	2000-5000	5000-10000	10000 and Above	Total Village
4	4	22	48	47	26	0	0	151

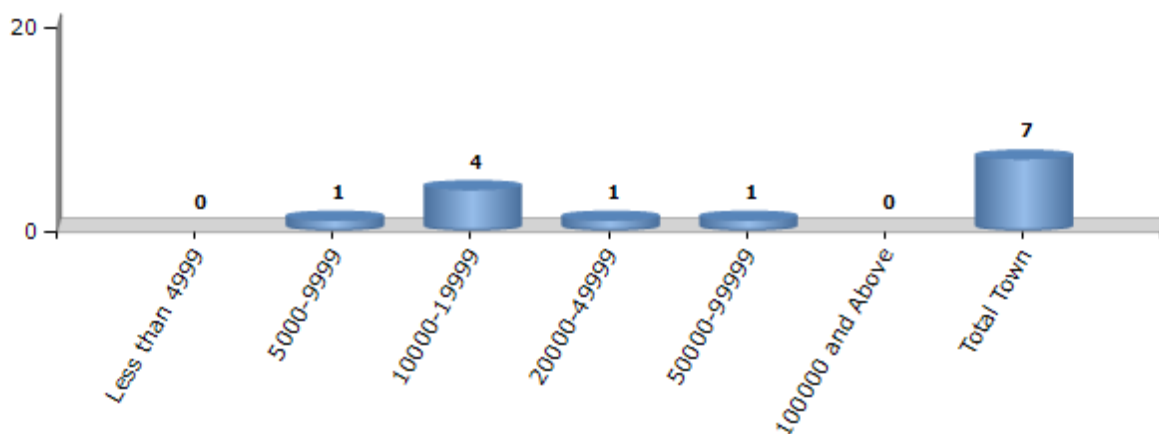
Number of Villages by Population Size - 2011



Number of Towns by Population Size - 2011

Less than 4999	5000-9999	10000-19999	20000-49999	50000-99999	100000 and Above	Total Town
0	1	4	1	1	0	7

Number of Towns by Population Size - 2011

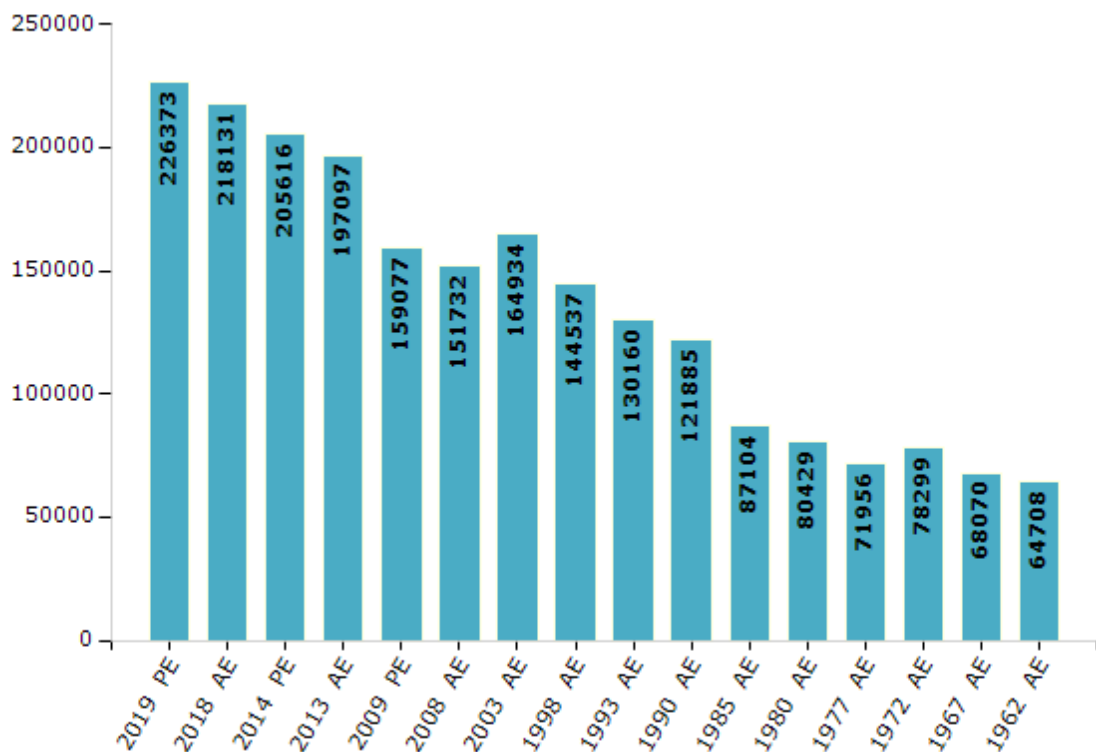


Electoral Features

Electors by Male & Female

Year	Male	Female	Others	Total	Year	Male	Female	Others	Total
2019 PE	120631	105732	10	226373	1993 AE	70534	59626	-	130160
2018 AE	116836	101288	7	218131	1990 AE	65351	56534	-	121885
2014 PE	110901	94696	19	205616	1985 AE	45911	41193	-	87104
2013 AE	106379	90699	19	197097	1980 AE	38843	41586	-	80429
2009 PE	86858	72219	-	159077	1977 AE	37292	34664	-	71956
2008 AE	82715	69017	-	151732	1972 AE	40579	37720	-	78299
2004 PE	-	-	-	-	1967 AE	-	-	-	68070
2003 AE	89294	75640	-	164934	1962 AE	-	-	-	64708
1999 PE	-	-	-	-	1957 AE	-	-	-	-
1998 AE	78474	66063	-	144537	1952 AE	-	-	-	-

Number of Electors

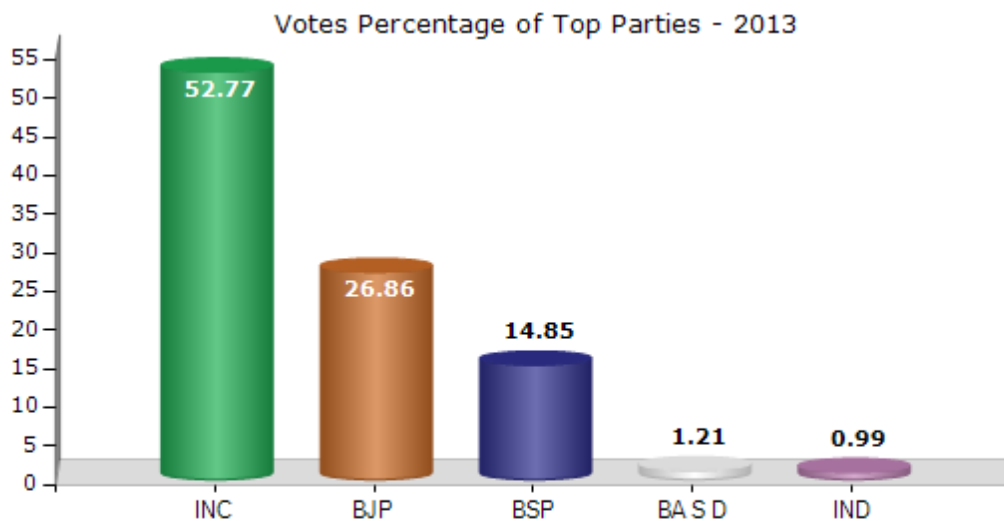


Note : AE : Assembly Election, PE : Assembly Segment of Parliamentary Election

Historical Summary Election Results

Summary Result of Assembly Election - 2013

Candidate Name	Party	Votes	Votes %
Imarti Devi	INC	67764	52.77
Suresh Rajey	BJP	34486	26.86
Smt. Satyaprakshi Parsediya	BSP	19068	14.85
Ajmer Singh Puri	BA S D	1557	1.21
Raguvir Singh Kori	IND	1273	0.99
Lakhan Singh Gautam	NCP	707	0.55
Anil Parseriya	IND	439	0.34
Ashok Kumar Paliya	IND	423	0.33
Balveer Khatik	SP	317	0.25
	NOTA	2373	1.85



Polling Station Level Election Results

Number and Name of Polling Stations (PS) (2018)

Number of Polling Stations	Name of Polling Stations	Number of Polling Stations	Name of Polling Stations
1	Shas.Pra.V.Bhawan Jaurasi	22	Govt.P.S.Bhavan Udalpaada
2	Govt. M. S .Bhawan Jaurasi	23	Govt.P.S. Bhavan Masoodpur
3	Daank Bangala Makodaa Poorvi Bhaag	24	Govt. P S Bhawan Salaiya
4	Govi.P.S. Bhavan Makoda	25	Govt.P.S. Bhavan Beermadhana
5	Govt.P.S.Bhavan Poorvi Bhaag Kalyani	26	Govt.P.S. Bhavan Gadhi
6	Govt. P.S. Bhavan Kalyani Pashchimee Bhaag-2	27	Govt.M.S. Bhavan Gadhi
7	Vivekaanand H.S.S. Bairagarh Bhaag-1	28	Govt.P.S.Bhavan Chirpura
8	Vivekaanand H.S.S. Bairagarh Bhaag-2	29	Govt.P.S. Bhavan Lakhanpuraa
9	Shasakiy Jawahar H. Vidyalay Bhawan Bilou Ka Poorvi Bhag	30	Govt.P.S. Bhavan Ladera
10	Govt. H.S.S. Bhavan Bilaua Poorvi Bhag-2	31	Govt.M.S. Bhavan Ikonaa
11	Govt.Boys P.S.Bhavan Biloua	32	Govt. Naveen M.S. Bhavan Poorvi Bhaag Sokhpathaa
12	Govt. M.S. Bhavan Bilaua Poorvi Bhag	33	Govt.P.S. Bhavan Sookha Pathaa
13	Govt.M.S.Bhavan Biloua Ka Poorvi Bhaag -2	34	Govt.P.S.Bhavan Jangipur
14	Govt.Jawahar H.S.S. Bbhavan Bilaua Paschimi Bhaag	35	Govt.P.S. Bhavan Shankar Pur Jangipur
15	Govt.P.S.Bhavan Beejasen Maata Bilaua Pashchimi Bhaag	36	Govt.P.S.Bhavan Sakatpura
16	Govt.P.S. Gangapura Biloua	37	Govt.M.S. Bhavan Bhageh Poorvi Bhaag-1
17	Govt.P.S.Bhavan Naktapata Biloua	38	Govt.P.S.Bhavan Bhageh
18	Govt..P.S. Bhavan Beejasen Maata Bilaua Poorvi Bhaag	39	Govt.P.S.Bhavan Lakhanoti
19	Govt.P.S. Bhavan Beejasen Mata Bilaua Atirikt Kaksha	40	Govt.P.S. Bhavan Dhamanikaa
20	Govt. M.S.Bhavan Chiruli	41	Govt.P.S.Bhavan Gijorra
21	Govt. M.S. Bhavan Chiruli Bhaag-2	42	Govt.P.S.Bhavan Chak Ubharaashi Gijorra

Contd....

Polling Station Level Election Results

Polling Station-wise Votes Secured by Overall Top Five Parties in Dabara Assembly in Assembly Election (AE) under Gwalior Parliamentary Constituency in Madhya Pradesh (2018)

Number of Polling Station	Winner - Imarti Devi (INC)	Runner-up - Kaptan Singh Sehnsari (BJP)	3rd - P.S. Mandeliya (BSP)	4th - Smt. Satya Prakashi Parsediya (IND)	5th - Dinesh Kumar (SHS)	NOTA	Other	Total Votes Secured
36	491	80	161	6	2	5	18	763
37	479	83	3	4	3	6	9	587
38	380	160	100	2	1	8	13	664
39	410	131	26	5	16	4	26	618
40	423	83	32	5	99	12	29	683
41	349	47	43	1	6	8	14	468
42	30	1	460	4	0	2	9	506
43	382	64	58	5	7	12	7	535
44	367	99	77	4	1	7	13	568
45	246	118	5	8	5	9	11	402
46	254	64	1	28	7	4	7	365
47	346	44	238	43	1	13	19	704
48	347	160	3	2	1	15	8	536
49	454	36	3	4	2	6	8	513
50	510	116	7	7	2	7	16	665
51	243	101	24	3	1	13	30	415
52	291	122	0	3	5	17	15	453
53	432	123	61	8	4	22	39	689
54	368	25	2	1	4	6	7	413
55	253	36	4	0	0	13	5	311
56	320	60	2	20	10	14	21	447
57	263	43	28	19	6	4	14	377
58	324	94	0	2	7	10	7	444
59	313	26	59	1	0	7	5	411
60	424	123	15	1	0	21	15	599
61	526	66	54	5	5	8	11	675
62	433	47	76	0	9	6	6	577
63	572	160	28	6	7	16	21	810
64	444	88	114	3	14	12	19	694
65	380	76	49	2	2	8	16	533
66	353	158	128	2	0	12	13	666
67	319	59	104	10	3	6	13	514
68	262	74	126	5	4	1	11	483
69	426	114	1	2	41	8	12	604
70	359	98	6	3	14	9	9	498

Contd....

Polling Station Level Election Results

Winner, Runner-up and 3rd Party Position & Winning Margin According to Polling Stations in Dabara Assembly in Assembly Election (AE) under Gwalior Parliamentary Constituency in Madhya Pradesh (2018)

Polling Station Number	Winner Party	Winner Votes (%)	Runner-up Party	Runner-up Votes (%)	Winning Margin Votes (%)	Third Party	Third Party Votes (%)	Other Votes (%)
67	INC	319 (62.06)	BSP	104 (20.23)	215 (41.83)	BJP	59 (11.48)	32 (6.23)
68	INC	262 (54.24)	BSP	126 (26.09)	136 (28.15)	BJP	74 (15.32)	21 (4.35)
69	INC	426 (70.53)	BJP	114 (18.87)	312 (51.66)	SHS	41 (6.79)	23 (3.81)
70	INC	359 (72.09)	BJP	98 (19.68)	261 (52.41)	SHS	14 (2.81)	27 (5.42)
71	INC	305 (49.76)	BJP	207 (33.77)	98 (15.99)	BSP	68 (11.09)	33 (5.38)
72	INC	541 (84.93)	BJP	63 (9.89)	478 (75.04)	SHS	7 (1.1)	26 (4.08)
73	INC	540 (62.72)	BJP	143 (16.61)	397 (46.11)	BSP	115 (13.36)	63 (7.32)
74	INC	497 (67.53)	BJP	140 (19.02)	357 (48.51)	SHS	28 (3.8)	71 (9.65)
75	INC	417 (55.31)	BJP	239 (31.7)	178 (23.61)	SHS	58 (7.69)	40 (5.31)
76	INC	520 (61.98)	BJP	139 (16.57)	381 (45.41)	BSP	114 (13.59)	66 (7.87)
77	INC	460 (60.77)	BJP	253 (33.42)	207 (27.35)	SHS	22 (2.91)	22 (2.91)
78	INC	338 (47.21)	BJP	283 (39.53)	55 (7.68)	SHS	56 (7.82)	39 (5.45)
79	INC	449 (61.76)	BJP	196 (26.96)	253 (34.8)	IND (SSPP)	23 (3.16)	59 (8.12)
80	INC	530 (82.17)	BJP	97 (15.04)	433 (67.13)	SHS	2 (0.31)	16 (2.48)
81	INC	480 (70.9)	BJP	129 (19.05)	351 (51.85)	BSP	20 (2.95)	48 (7.09)
82	INC	439 (57.46)	BSP	194 (25.39)	245 (32.07)	BJP	82 (10.73)	49 (6.41)
83	INC	312 (44.76)	BJP	176 (25.25)	136 (19.51)	BSP	157 (22.53)	52 (7.46)
84	BSP	309 (58.86)	INC	158 (30.1)	151 (28.76)	BJP	28 (5.33)	30 (5.71)
85	INC	177 (41.36)	BSP	117 (27.34)	60 (14.02)	AAP	95 (22.2)	39 (9.11)
86	BSP	338 (44.47)	INC	214 (28.16)	124 (16.31)	BJP	135 (17.76)	73 (9.61)
87	BJP	343 (46.92)	INC	322 (44.05)	21 (2.87)	BSP	13 (1.78)	53 (7.25)
88	INC	344 (51.11)	BJP	246 (36.55)	98 (14.56)	BSP	50 (7.43)	33 (4.9)
89	BSP	406 (53.49)	INC	188 (24.77)	218 (28.72)	BJP	116 (15.28)	49 (6.46)
90	INC	397 (75.91)	BJP	117 (22.37)	280 (53.54)	BSP	2 (0.38)	7 (1.34)
91	INC	172 (51.96)	BJP	101 (30.51)	71 (21.45)	BSP	40 (12.08)	18 (5.44)
92	INC	259 (44.66)	BJP	219 (37.76)	40 (6.9)	BSP	71 (12.24)	31 (5.34)
93	INC	291 (83.38)	BJP	38 (10.89)	253 (72.49)	IND (SSPP)	3 (0.86)	17 (4.87)
94	INC	258 (42.36)	BSP	155 (25.45)	103 (16.91)	BJP	149 (24.47)	47 (7.72)
95	INC	459 (76.63)	BJP	68 (11.35)	391 (65.28)	BSP	33 (5.51)	39 (6.51)
96	INC	512 (73.78)	BJP	60 (8.65)	452 (65.13)	BSP	56 (8.07)	66 (9.51)
97	INC	685 (73.03)	BJP	156 (16.63)	529 (56.4)	BSP	40 (4.26)	57 (6.08)
98	INC	308 (69.06)	BJP	81 (18.16)	227 (50.9)	IND (SSPP)	12 (2.69)	45 (10.09)
99	INC	303 (61.96)	BJP	138 (28.22)	165 (33.74)	BSP	23 (4.7)	25 (5.11)

Contd....

Socio-Economic Amenities - Rural

Access to Education Facilities

Particulars	Number of Village (% of Population)				
	Available	Not Available	If Not Available (Distance of Nearest Facility)		
			A	B	C
Govt. Primary School	145 (99)	6 (1)	5 (1)	0 (0)	0 (0)
Private Primary School	16 (20)	135 (80)	0 (0)	0 (0)	0 (0)
Govt. Middle School	95 (81)	56 (19)	42 (15)	9 (3)	0 (0)
Private Middle School	11 (14)	140 (86)	0 (0)	0 (0)	0 (0)
Govt. Secondary School	16 (25)	135 (75)	39 (19)	52 (32)	29 (17)
Private Secondary School	8 (8)	143 (92)	2 (1)	0 (0)	0 (0)
Govt. Senior Secondary School	3 (3)	148 (97)	18 (9)	66 (46)	56 (37)
Private Senior Secondary School	2 (3)	149 (97)	2 (1)	0 (0)	1 (2)
Govt. Arts and Science Degree College	0 (0)	151 (100)	3 (1)	33 (25)	95 (63)
Private Arts and Science Degree College	0 (0)	151 (100)	0 (0)	0 (0)	0 (0)
Govt. Engineering College	0 (0)	151 (100)	0 (0)	0 (0)	128 (88)
Private Engineering College	0 (0)	151 (100)	0 (0)	0 (0)	23 (12)
Govt. Medicine College	0 (0)	151 (100)	0 (0)	0 (0)	151 (100)
Private Medicine College	0 (0)	151 (100)	0 (0)	0 (0)	0 (0)
Govt. Management Institute	0 (0)	151 (100)	0 (0)	0 (0)	149 (99)
Private Management Institute	0 (0)	151 (100)	0 (0)	0 (0)	2 (1)
Govt. Polytechnic	0 (0)	151 (100)	0 (0)	0 (0)	151 (100)
Private Polytechnic	0 (0)	151 (100)	0 (0)	0 (0)	0 (0)
Govt. Vocational Training School/ITI	0 (0)	151 (100)	4 (3)	13 (9)	116 (75)
Private Vocational Training School/ITI	0 (0)	151 (100)	1 (2)	6 (4)	11 (7)
Govt. Non Formal Training Centre	0 (0)	151 (100)	8 (3)	28 (17)	111 (78)
Private Non Formal Training Centre	0 (0)	151 (100)	0 (0)	0 (0)	4 (2)
Govt. School For Disabled	0 (0)	151 (100)	3 (1)	18 (11)	117 (80)
Private School For Disabled	0 (0)	151 (100)	0 (0)	0 (0)	0 (0)
Government Others	0 (0)	151 (100)	1 (1)	0 (0)	150 (99)
Private Others	0 (0)	151 (100)	0 (0)	0 (0)	0 (0)

Note : Distance A : Less than 5 km; B : Between 5-10 km; C : 10+ km.; Source : Data Analysis is based on 2011 Census.

DISCLAIMER

The Terms of Use and Disclaimer of Datanet India Private Limited (hereinafter referred to as "Datanet") for use of this analysis report of **Dabara Assembly Constituency (Dabara Vidhan Sabha)** :-

1. **Assembly Factbook™** is a Registered Trade Mark owned by Datanet.
2. All the maps are sketched and graphical representation only and have not been drawn to the scale and also not to represent the actual geographical area or boundary of the unit.
3. The data for the aforesaid analysis is based on authentic sources and has been culled from the various publications of Census, CSO and NSSO for district and block level data, various central and state government departments, Central & State Elections Commissions and the concerned Returning Officers' releases, Electoral Rolls, Election results and allied publications, internal assessment, surveys, estimates and analysis. Therefore, certain adjustment of data at micro level may have been done to arrive closer to the macro data.
4. Data have been provided on an "As Is" and "As AVAILABLE" basis
5. The colours shown in the maps or diagram and charts of a particular party, alliance or AC are indicative and do not represent them.
6. This publication which includes maps, sheets, graphs and data would be the property under copyright of Datanet only. The user may use these for its internal study, analysis and research purposes. It's public display, re-selling or any commercial uses by the user are not allowed.
7. Datanet has taken due care and caution in compilation and processing of data and allied information, but does not guarantee the accuracy, adequacy or completeness of any information/analysis and will be not responsible for any errors or omissions or for the results obtained from the use of such information/analysis.
8. All the contents for the publication have been culled from various authentic sources and Datanet reasonably believes such sources to be reliable, but does not make any representations, express or implied as to the accuracy or fitness of use of such information. The information or contents of the information/analysis do not constitute advice and should not be relied upon in making (or refraining from making) any decision. Any reliance placed upon the information provided by Datanet is the sole responsibility and strictly at the user's risk.
9. In no event will Datanet be liable for any damages (including, without limitation, damages for loss of business projects, or loss of profits) arising in contract, tort or otherwise from the use of or inability to use any of its contents, or from any action taken (or refrained from being taken) as a result of using the analysis or any of its contents. Datanet its directors, owners, editors, officials, employees, distributor and agents or any associate will not be liable for any errors in the information contained or any consequences arising from the use of the contents of the provided information/analysis.
10. If any provision of these terms and conditions is held invalid or illegal or unenforceable for any reason by any court of competent jurisdiction, such provision shall be severed and the remainder of provisions of the terms and conditions shall continue in full force and effect as if the Term of Use had been executed with the invalid, illegal or unenforceable provision eliminated.
11. If there are any discrepancies in the information provided, please bring it to attention of Datanet for suitable rectification measures.

**Buy Online This Complete Book At
Datanet India eBooks Store**

www.indiastatpublications.com

or go directly at

[http://www.indiastatpublications.com/
Assembly_factbook/Madhya_Pradesh/Gwalior/Dabara](http://www.indiastatpublications.com/Assembly_factbook/Madhya_Pradesh/Gwalior/Dabara)

 **india**stat**elections**

ISBN : 978-93-87165-43-4



9 789387 165434