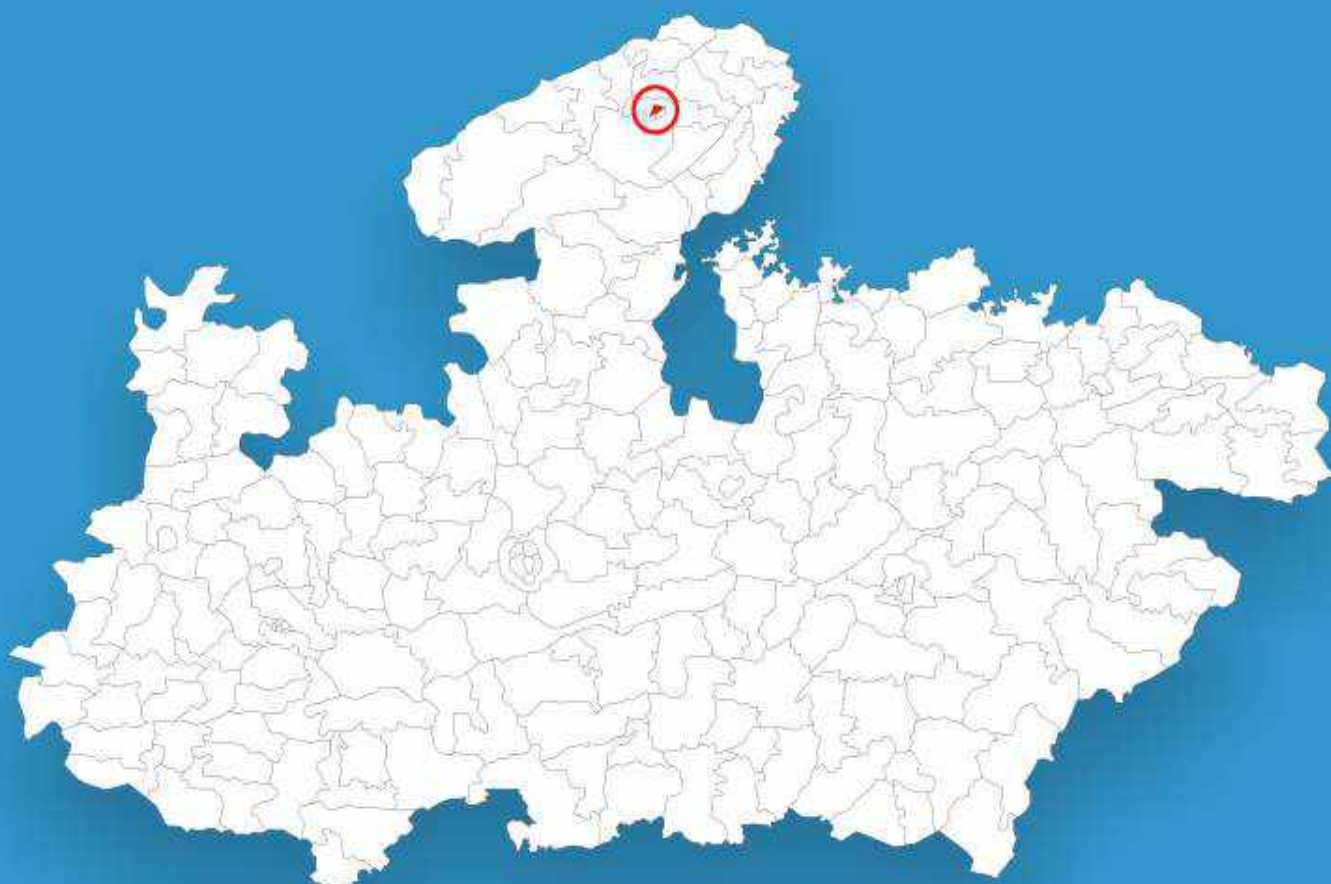




Madhya Pradesh

Assembly Factbook™

Gwalior Assembly Constituency

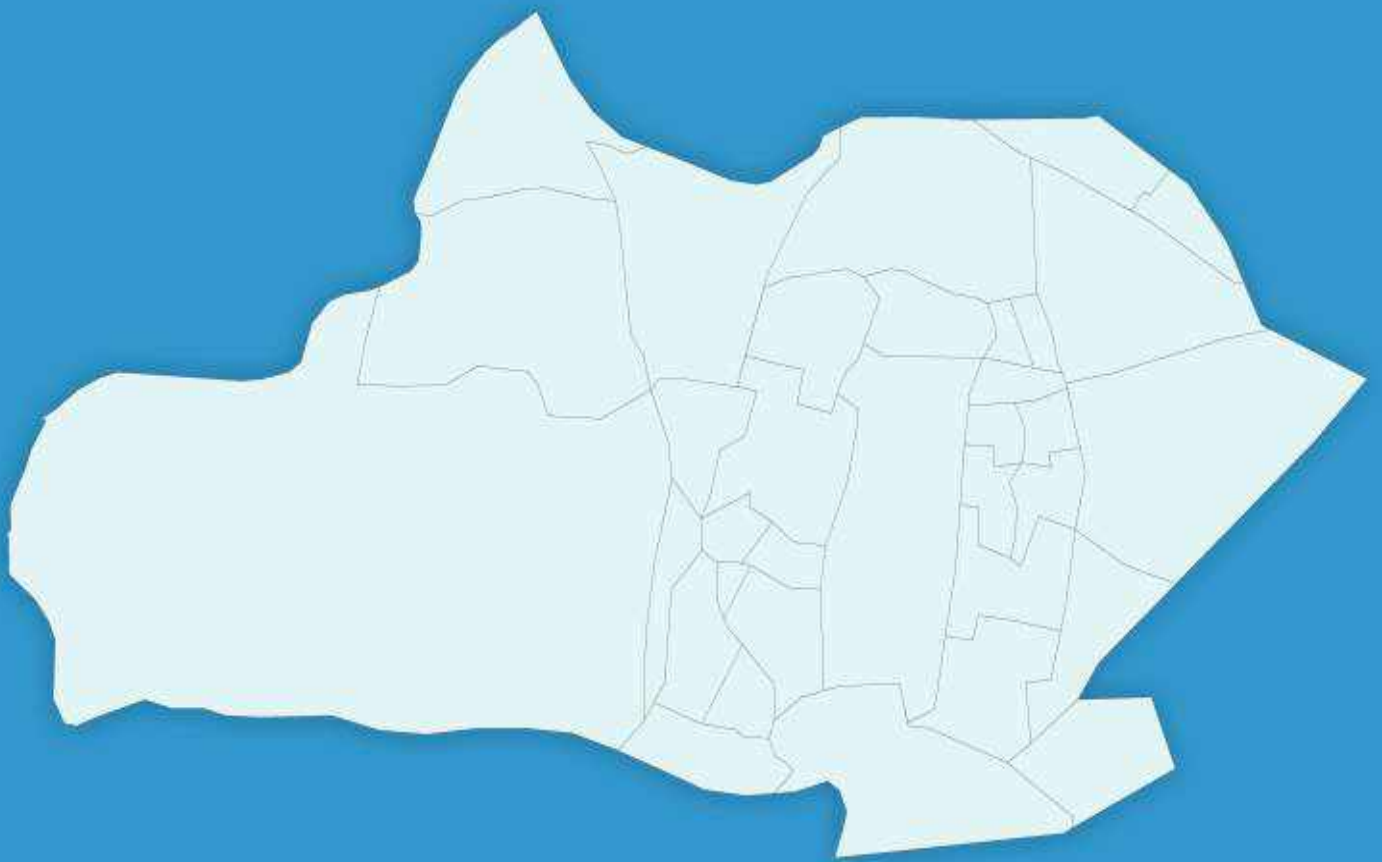


Key Electoral Data of Gwalior
Assembly Constituency (Vidhan Sabha)

Madhya Pradesh

Assembly Factbook™

Gwalior Assembly Constituency



Gwalior Vidhan Sabha

Editor & Director

Dr. R.K. Thukral

Research Editor

Dr. Shafeeq Rahman

Compiled, Researched and Published by Datanet India Pvt. Ltd.

D-100, 1st Floor,

Okhla Industrial Area, Phase-I,
New Delhi- 110020.

Ph.: 91-11- 43580781-84

Email : support@indiastatpublications.com

Website : www.indiastatelections.com

Online Book Store :

www.indiastatpublications.com

Report No. : AFB/MP-015-0125

ISBN : 978-93-87165-67-0

First Edition : January, 2018

Eighth Updated Edition : January, 2024

Price : Rs. 11500/-

US\$ 310

© Datanet India Pvt. Ltd.

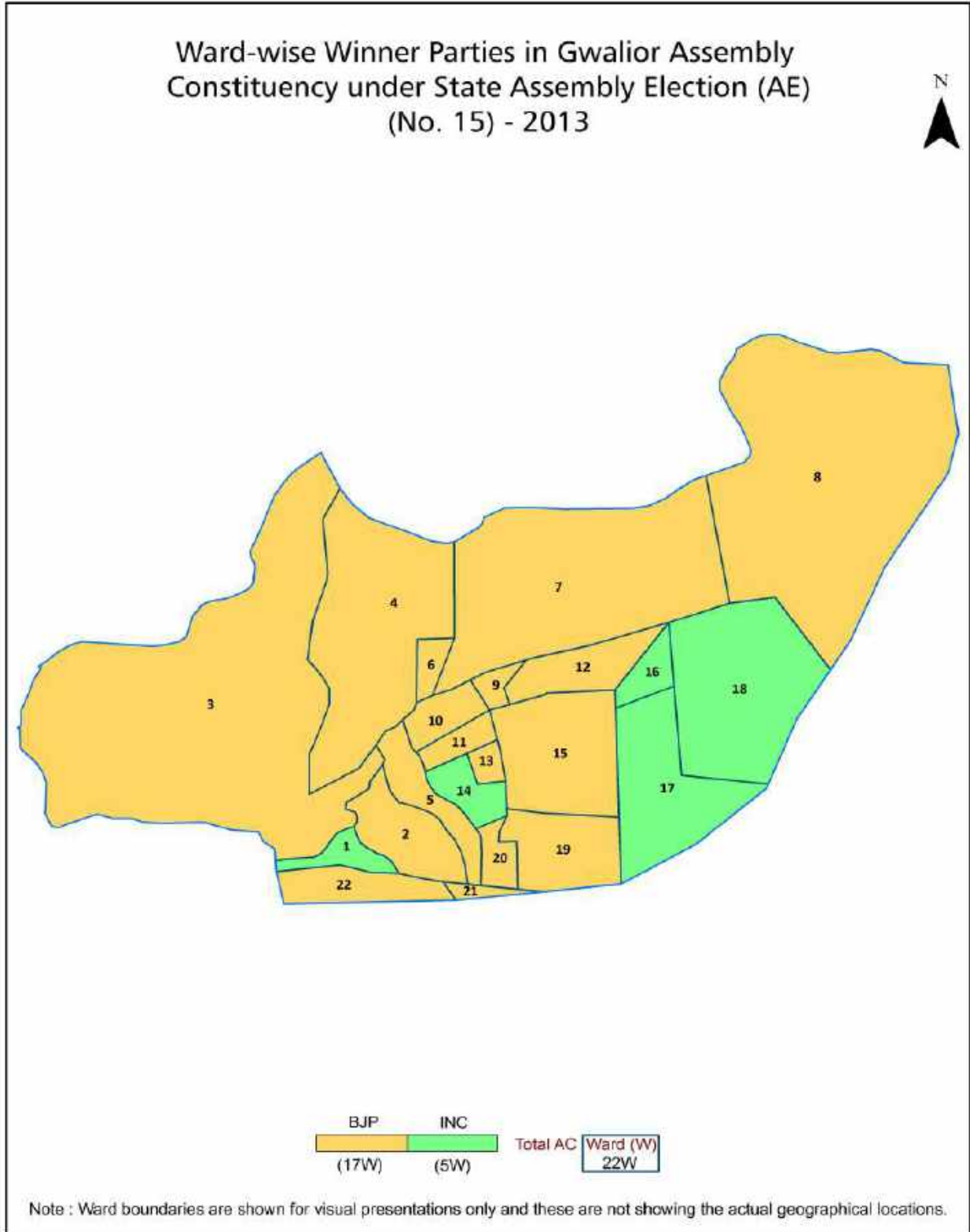
All rights reserved. No part of this book may be reproduced, stored in a retrieval system or transmitted in any form or by any means, mechanical photocopying, photographing, scanning, recording or otherwise without the prior written permission of the publisher. Please refer to Disclaimer at page no. 215 for the use of this publication.

Printed in India

Contents

No.	Particulars	Page No.
	Introduction	
1	Assembly Constituency - (Vidhan Sabha) at a Glance Features of Assembly as per Delimitation Commission of India (2008)	1-2
	Location and Political Maps	
2	Location Map Boundaries of Assembly Constituency - (Vidhan Sabha in District Boundaries of Assembly Constituency under Parliamentary Constituency - (Lok Sabha) Ward-wise Winner Parties- 2024, 2023, 2019, 2018, 2014, 2013, 2009 and 2008	3-11
	Administrative Setup (2011)	
3	District Sub-district Towns Villages Inhabited Villages Uninhabited Villages Village Panchayat Intermediate Panchayat	12
	Demographics (2011)	
4	Population Households Rural/Urban Population Ward by Population Size Sex Ratio (Total & 0-6 Years) Religious Population Social Population Literacy Rate	13-14
	Electoral Features	
5	Important Dates of Last Elections Held Electors by Gender Service Electors Voters Voters Turnout Polling Stations & Average Number of Electors per Polling Station Electors by Age Group Present Elected Representatives	15-20
	Historical Summary Election Results	
6	Vote Share of Major Parties Winning Margin (Number & Percentage Polarity of Parties Summary Result of Assembly Segment of Parliamentary Elections 2024, 2019, 2014, 2009, 2004 and 1999 Summary Result of Assembly Elections 2023, 2018, 2013, 2008, 2003, 1998, 1993, 1990, 1985, 1980, 1977, 1972, 1967, 1962 and 1957	21-43
	Polling Station Level Election Results	
7	Name and Number of Polling Station 2024, 2023, 2019, 2018, 2014, 2013, 2009 and 2008 Polling Station-wise Electors, Voters & Voters Turnout 2024, 2023, 2019, 2018, 2014, 2013, 2009 and 2008 Polling Station wise Elections Results 2024, 2023, 2019, 2018, 2014, 2013, 2009 and 2008	44-209
	Share of Assembly Constituency	
8	Share of Assembly Constituency - (Vidhan Sabha) in State, District and Parliamentary Constituency - (Lok Sabha)	210
9	Abbreviation & Sources	212-213
10	Disclaimer	215

Location & Political Map

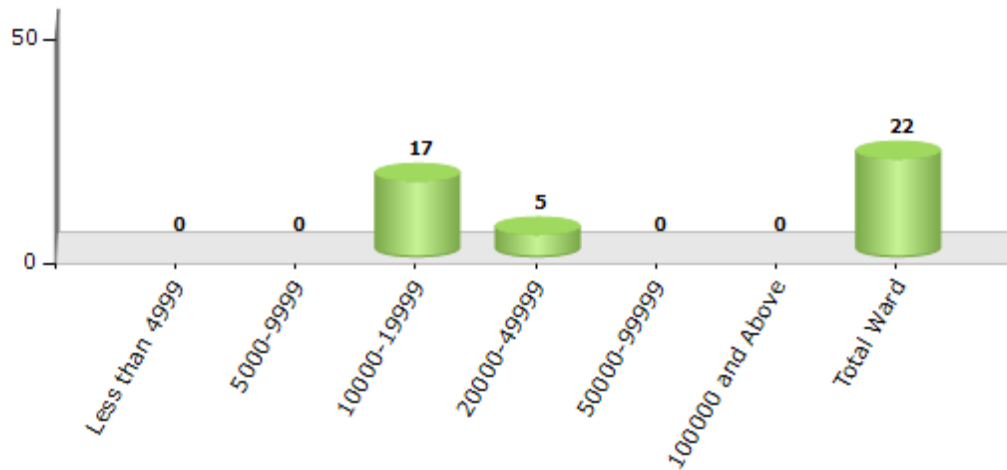


Demographics

Number of Ward by Population Size - 2011

Less than 4999	5000-9999	10000-19999	20000-49999	50000-99999	100000 and Above	Total Ward
0	0	17	5	0	0	22

Number of Ward by Population Size - 2011

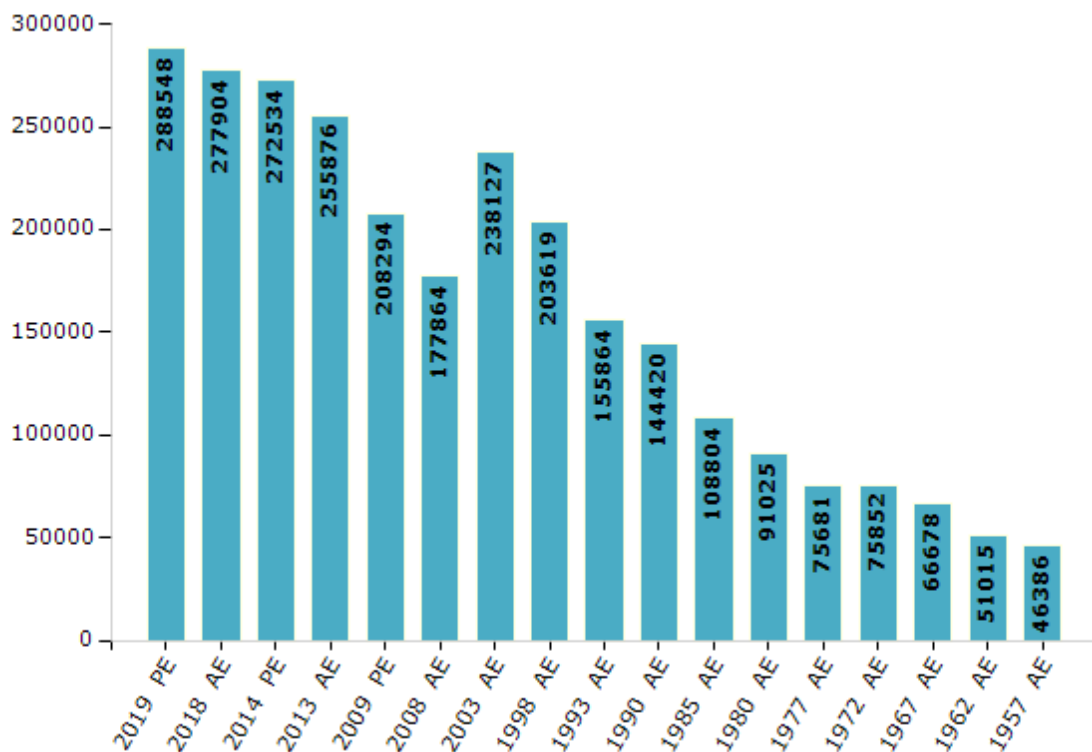


Electoral Features

Electors by Male & Female

Year	Male	Female	Others	Total	Year	Male	Female	Others	Total
2019 PE	156087	132445	16	288548	1993 AE	84772	71092	-	155864
2018 AE	150786	127107	11	277904	1990 AE	79579	64841	-	144420
2014 PE	148241	124262	31	272534	1985 AE	58356	50448	-	108804
2013 AE	139747	116098	31	255876	1980 AE	49025	42000	-	91025
2009 PE	114773	93521	-	208294	1977 AE	40547	35134	-	75681
2008 AE	97570	80294	-	177864	1972 AE	39645	36207	-	75852
2004 PE	-	-	-	-	1967 AE	-	-	-	66678
2003 AE	128944	109183	-	238127	1962 AE	-	-	-	51015
1999 PE	-	-	-	-	1957 AE	-	-	-	46386
1998 AE	112737	90882	-	203619	1952 AE	-	-	-	-

Number of Electors



Note : AE : Assembly Election, PE : Assembly Segment of Parliamentary Election

Historical Summary Election Results

Summary Result of Assembly Election - 2013

Candidate Name	Party	Votes	Votes %
Jai Bhan Singh Pawaiya	BJP	74769	47.76
Pradhuman Singh Tomar	INC	59208	37.82
Rekha-Chandan Rai	BSP	14417	9.21
Chandan Patel	IND	1525	0.97
Vijay Batham	IND	832	0.53
Shivpal Singh Kushwah (Pandit Ji)	SP	752	0.48
Devendrasingh Kushwaha	NCP	671	0.43
Sarita	BA S D	461	0.29
Premkumar	IND	318	0.2
Asha Rajpoot	IND	274	0.18
Comrade Rachna Agrawal	SUCI	217	0.14
Naresh Kumar Singh Parmar	IND	212	0.14
Pankaj Singh Narwarya	IND	191	0.12
Vikrm Singh	IND	184	0.12
Narendra Bedi	RSMD	171	0.11
Ganesh Khandelwal	IND	124	0.08
	NOTA	2221	1.42

Polling Station Level Election Results

Number and Name of Polling Stations (PS) (2018)

Number of Polling Stations	Name of Polling Stations	Number of Polling Stations	Name of Polling Stations
1	Govt. Primary School Bhavan Badnapura Ka Room No. 1	22	Bord Off Ch Cya K.1 Bahodapur
2	Govt. Primary School Bhavan Badnapura Ka Room No. 2	23	Shiva Public Convent School Krashar Road Laxmipuram Ka Room No. 1
3	Govt. Primary School Chhatri Bazar Kishan Bag Bahodapur Ka Room No. 1	24	Shiva Public Convent School Krashar Road Laxmipuram Ka Room No. 2
4	Govt. Primary School Chhatri Bazar Kishan Bag Bahodapur Ka Room No. 2	25	Community Hal Ramji Ka Pura Ka Paschme Bhag
5	Ae Phe Sub Division No.-4Sub Eng.Ka Section Bhodapur	26	Dhurvpad Kendra Hssu-Haddu Sabhagar Kati Ghati Rama Ji Ka Pura A B Road Gwalior Ka Room No 1
6	Shiva Public Convent School Krashar Road Laxmipuram Ka Room No. 3	27	Dhurvpad Kendra Hssu-Haddu Sabhagar Kati Ghati Rama Ji Ka Pura A B Road Gwalior Ka Room No 2
7	Shiva Public Convent School Krashar Road Laxmipuram Ka Room No. 4	28	Sarvjanik Dharmasala Ramaji Ka Pura
8	Shasakiy Madhyamik Vidyalay Bhawan Motijhil Ka Pachme Bhag	29	Little Losers School Adardsh Mill A B Road Gwalior Ka Room No. 1
9	Shasakiy Madhyamik Vidyalay Bhawan Motijhil Ka Pachme Bhag	30	Little Losers School Adardsh Mill A B Road Gwalior Ka Room No. 2
10	Govt. M S Bhavan Motijhil Ka Room No. 2	31	A B S Convent School Gadesh Mandir Ke Pas Gwalior Ka Room No. 1
11	Govt. M S Bhavan Motijhil Ka Room No. 2	32	Sanatan Vidya Mandir Sanadhy Bhawan Gendevali Road Lashkar K A Room No 1
12	Shasakiy Madhyamik Vidyalay Bhawan Motijhil Ka Pachme Bhag	33	Sanatan Vidya Mandir Sanatay Bhavan Gandavali Sadak Lashkar Gwalior Ka Room No .2
13	Homegard Office Bahodapur Gwl Ki New Bairik Ka Hall Kramank-1	34	Sanatan Vidya Mandir Sanadhy Bhawan Gendevali Road Lashkar K A Room No. 3
14	Homagard Office Bahodapur Gwalior Ki Nai Beric Ka Hall No. 2	35	Sanatan Vidya Mandir Sanadhy Bhawan Gendevali Road Lashkar K A Room No. 4
15	Samarth Bal Mandir Ka Room No. 3 Anand Nagar Gwalior	36	Govt. Primary School Gende Wali Nadi Ke Kinare Room No. 1
16	Samarth Bal Mandir Ka Room No. 4 Anand Nagar Gwalior	37	Govt. Primary School Gende Wali Nadi Ke Kinare Room No. 2
17	Homagard Office Bahodapur Gwalior Ka Hall No. 2	38	Nagar Nigam Samuday Bhavan (Vachnalaya Gende Wali Sadak)
18	Homagard Office Bahodapur No 3	39	Govt.Girls High School Gende Wali Sadak Ka Room No.2
19	Homagrd Prasichan Karyalaya Ka Room No. 1	40	Govt.Girls High School Gende Wali Sadak Ka Room No.3
20	S .Bal Mandir K K N . Anad Nagar Bahodapur	41	Govt. G M S Gende Wali Sadak Ka Room No. 1
21	Samarth Bal Mandir Anand Nagar Colony Ka Room No.2	42	Govt. G M S Gende Wali Sadak Ka Room No. 2

Contd....

Polling Station Level Election Results

Polling Station-wise Votes Secured by Overall Top Five Parties in Gwalior Assembly in Assembly Election (AE) under Gwalior Parliamentary Constituency in Madhya Pradesh (2018)

Number of Polling Station	Winner - Pradhuman Singh Tomar (INC)	Runner-up - Jai Bhan Singh Pawaiya (BJP)	3rd - Eng. Savitri Katariya (BSP)	4th - Kuldeep Batham (Billu Bhaiya) (AAP)	5th - Asha Ravindra Rathore (IND)	NOTA	Other	Total Votes Secured
36	234	129	14	2	2	4	3	388
37	286	159	0	1	1	3	7	457
38	96	88	1	0	0	6	0	191
39	386	184	3	3	0	1	8	585
40	353	150	4	8	1	3	11	530
41	266	279	4	6	3	4	17	579
42	346	195	29	7	5	0	27	609
43	265	219	0	0	1	8	10	503
44	110	167	1	1	0	1	9	289
45	263	315	0	0	0	9	22	609
46	361	462	12	5	0	3	21	864
47	144	209	1	1	1	5	10	371
48	355	261	14	1	2	5	29	667
49	377	189	5	0	1	0	7	579
50	390	376	1	6	0	12	19	804
51	321	403	6	8	0	18	16	772
52	219	293	1	0	4	5	21	543
53	286	304	3	6	1	0	20	620
54	546	208	2	1	3	4	23	787
55	366	172	0	3	0	2	24	567
56	220	157	0	1	0	5	18	401
57	172	153	8	0	0	3	5	341
58	217	201	4	1	0	1	3	427
59	249	253	6	0	0	2	7	517
60	279	254	5	10	2	2	20	572
61	211	44	0	0	1	3	8	267
62	158	249	0	1	0	14	4	426
63	151	257	3	4	1	4	11	431
64	62	113	2	0	0	0	8	185
65	289	219	29	0	2	2	13	554
66	219	228	6	7	0	1	12	473
67	340	286	4	1	7	4	19	661
68	222	202	5	4	19	2	8	462
69	283	349	10	2	0	10	15	669
70	205	212	5	7	0	7	4	440

Contd....

Polling Station Level Election Results

Winner, Runner-up and 3rd Party Position & Winning Margin According to Polling Stations in Gwalior Assembly in Assembly Election (AE) under Gwalior Parliamentary Constituency in Madhya Pradesh (2018)

Polling Station Number	Winner Party	Winner Votes (%)	Runner-up Party	Runner-up Votes (%)	Winning Margin Votes (%)	Third Party	Third Party Votes (%)	Other Votes (%)
67	INC	340 (51.44)	BJP	286 (43.27)	54 (8.17)	IND (ARR)	7 (1.06)	28 (4.24)
68	INC	222 (48.05)	BJP	202 (43.72)	20 (4.33)	IND (ARR)	19 (4.11)	19 (4.11)
69	BJP	349 (52.17)	INC	283 (42.3)	66 (9.87)	BSP	10 (1.49)	27 (4.04)
70	BJP	212 (48.18)	INC	205 (46.59)	7 (1.59)	AAP	7 (1.59)	16 (3.64)
71	BJP	246 (48.33)	INC	245 (48.13)	1 (0.2)	IND (RSD)	5 (0.98)	13 (2.55)
72	BJP	223 (51.5)	INC	188 (43.42)	35 (8.08)	AAP	4 (0.92)	18 (4.16)
73	INC	295 (49.5)	BJP	274 (45.97)	21 (3.53)	AAP	7 (1.17)	20 (3.36)
74	INC	298 (77.2)	BJP	73 (18.91)	225 (58.29)	BSP	4 (1.04)	11 (2.85)
75	INC	128 (58.18)	BJP	78 (35.45)	50 (22.73)	BSP	4 (1.82)	10 (4.55)
76	INC	175 (57)	BJP	121 (39.41)	54 (17.59)	BSP	4 (1.3)	7 (2.28)
77	INC	313 (54.34)	BJP	235 (40.8)	78 (13.54)	IND (RSB)	12 (2.08)	16 (2.78)
78	INC	192 (62.14)	BJP	105 (33.98)	87 (28.16)	BJYP	2 (0.65)	10 (3.24)
79	INC	282 (60.13)	BJP	155 (33.05)	127 (27.08)	BSP	18 (3.84)	14 (2.99)
80	INC	300 (67.72)	BJP	118 (26.64)	182 (41.08)	IND (RSD)	6 (1.35)	19 (4.29)
81	INC	339 (60)	BJP	192 (33.98)	147 (26.02)	BSP	6 (1.06)	28 (4.96)
82	BJP	220 (50.11)	INC	204 (46.47)	16 (3.64)	IND (RSD)	4 (0.91)	11 (2.51)
83	INC	330 (64.2)	BJP	166 (32.3)	164 (31.9)	IND (VS)	3 (0.58)	15 (2.92)
84	INC	264 (53.33)	BJP	209 (42.22)	55 (11.11)	BSP	8 (1.62)	14 (2.83)
85	INC	304 (52.23)	BJP	243 (41.75)	61 (10.48)	AAP	8 (1.37)	27 (4.64)
86	BJP	326 (52.67)	INC	270 (43.62)	56 (9.05)	BSP	3 (0.48)	20 (3.23)
87	INC	418 (55.07)	BJP	288 (37.94)	130 (17.13)	BSP	16 (2.11)	37 (4.87)
88	INC	246 (50.83)	BJP	215 (44.42)	31 (6.41)	IND (ARR)	4 (0.83)	19 (3.93)
89	INC	260 (58.56)	BJP	170 (38.29)	90 (20.27)	IND (RSD)	4 (0.9)	10 (2.25)
90	INC	521 (92.87)	BJP	30 (5.35)	491 (87.52)	BSP	5 (0.89)	5 (0.89)
91	INC	378 (61.87)	BJP	211 (34.53)	167 (27.34)	BSP	9 (1.47)	13 (2.13)
92	INC	234 (71.56)	BJP	84 (25.69)	150 (45.87)	BSP	2 (0.61)	7 (2.14)
93	INC	384 (82.05)	BJP	57 (12.18)	327 (69.87)	BSP	4 (0.85)	23 (4.91)
94	INC	320 (47.48)	BJP	293 (43.47)	27 (4.01)	BSP	37 (5.49)	24 (3.56)
95	INC	343 (52.53)	BJP	276 (42.27)	67 (10.26)	BSP	25 (3.83)	9 (1.38)
96	INC	277 (47.03)	BJP	249 (42.28)	28 (4.75)	BSP	37 (6.28)	26 (4.41)
97	INC	205 (49.88)	BJP	178 (43.31)	27 (6.57)	BSP	18 (4.38)	10 (2.43)
98	INC	388 (52.08)	BJP	280 (37.58)	108 (14.5)	BSP	39 (5.23)	38 (5.1)
99	INC	342 (48.03)	BJP	315 (44.24)	27 (3.79)	BSP	19 (2.67)	36 (5.06)

Contd....

DISCLAIMER

The Terms of Use and Disclaimer of Datanet India Private Limited (hereinafter referred to as "Datanet") for use of this analysis report of **Gwalior Assembly Constituency (Gwalior Vidhan Sabha)** :-

1. **Assembly Factbook™** is a Registered Trade Mark owned by Datanet.
2. All the maps are sketched and graphical representation only and have not been drawn to the scale and also not to represent the actual geographical area or boundary of the unit.
3. The data for the aforesaid analysis is based on authentic sources and has been culled from the various publications of Census, CSO and NSSO for district and block level data, various central and state government departments, Central & State Elections Commissions and the concerned Returning Officers' releases, Electoral Rolls, Election results and allied publications, internal assessment, surveys, estimates and analysis. Therefore, certain adjustment of data at micro level may have been done to arrive closer to the macro data.
4. Data have been provided on an "As Is" and "As AVAILABLE" basis
5. The colours shown in the maps or diagram and charts of a particular party, alliance or AC are indicative and do not represent them.
6. This publication which includes maps, sheets, graphs and data would be the property under copyright of Datanet only. The user may use these for its internal study, analysis and research purposes. It's public display, re-selling or any commercial uses by the user are not allowed.
7. Datanet has taken due care and caution in compilation and processing of data and allied information, but does not guarantee the accuracy, adequacy or completeness of any information/analysis and will be not responsible for any errors or omissions or for the results obtained from the use of such information/analysis.
8. All the contents for the publication have been culled from various authentic sources and Datanet reasonably believes such sources to be reliable, but does not make any representations, express or implied as to the accuracy or fitness of use of such information. The information or contents of the information/analysis do not constitute advice and should not be relied upon in making (or refraining from making) any decision. Any reliance placed upon the information provided by Datanet is the sole responsibility and strictly at the user's risk.
9. In no event will Datanet be liable for any damages (including, without limitation, damages for loss of business projects, or loss of profits) arising in contract, tort or otherwise from the use of or inability to use any of its contents, or from any action taken (or refrained from being taken) as a result of using the analysis or any of its contents. Datanet its directors, owners, editors, officials, employees, distributor and agents or any associate will not be liable for any errors in the information contained or any consequences arising from the use of the contents of the provided information/analysis.
10. If any provision of these terms and conditions is held invalid or illegal or unenforceable for any reason by any court of competent jurisdiction, such provision shall be severed and the remainder of provisions of the terms and conditions shall continue in full force and effect as if the Term of Use had been executed with the invalid, illegal or unenforceable provision eliminated.
11. If there are any discrepancies in the information provided, please bring it to attention of Datanet for suitable rectification measures.

Buy Online This Complete Book At
Datanet India eBooks Store

www.indiastatpublications.com

or go directly at

[http://www.indiastatpublications.com/
Assembly_factbook/Madhya_Pradesh/Gwalior/ Gwalior](http://www.indiastatpublications.com/Assembly_factbook/Madhya_Pradesh/Gwalior/Gwalior)

 **indiastat**elections

