



Madhya Pradesh

Assembly Factbook™

Gwalior East Assembly Constituency

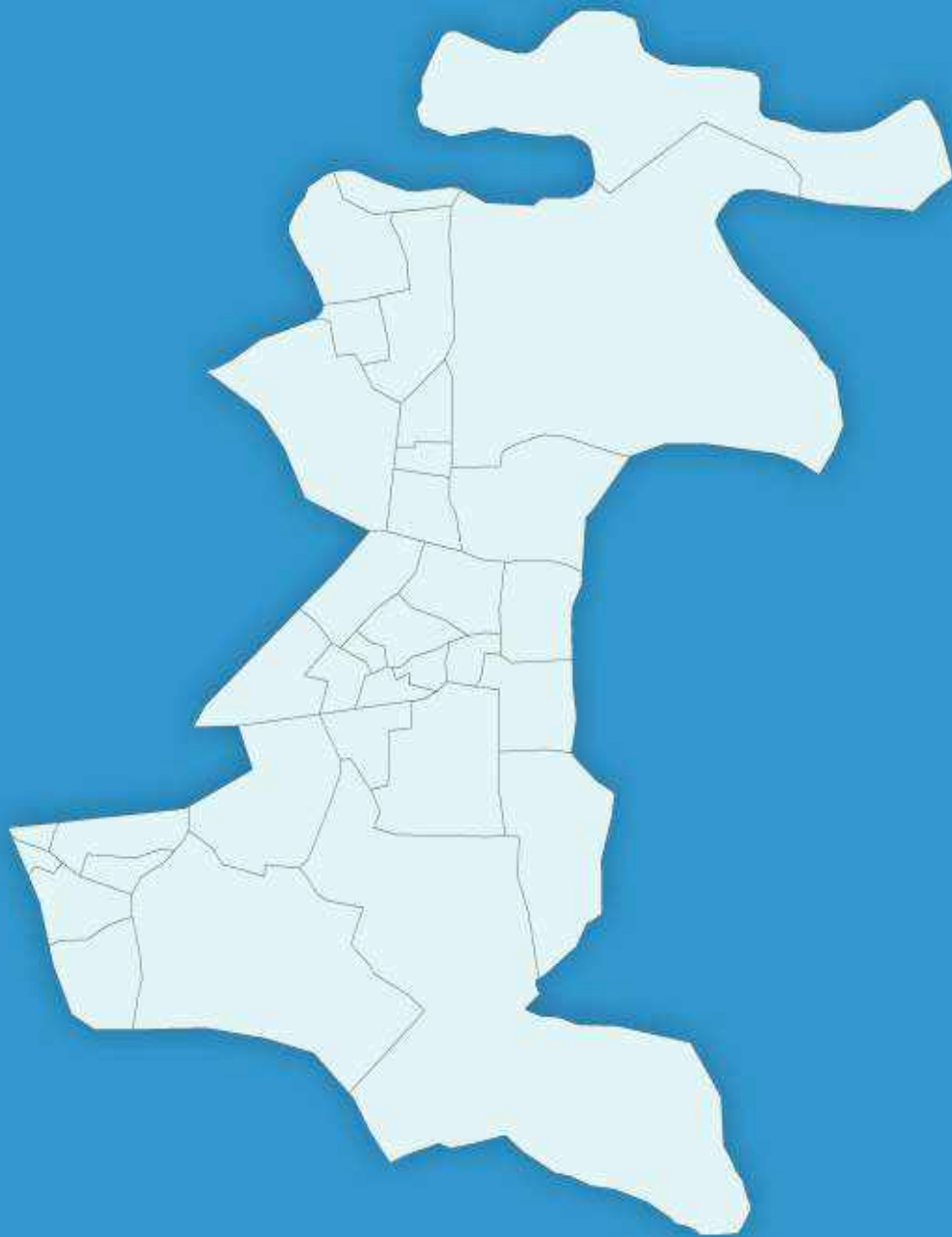


Key Electoral Data of Gwalior East
Assembly Constituency (Vidhan Sabha)

Madhya Pradesh

Assembly Factbook™

Gwalior East Assembly Constituency



Gwalior East Vidhan Sabha

Editor & Director

Dr. R.K. Thukral

Research Editor

Dr. Shafeeq Rahman

Compiled, Researched and Published by Datanet India Pvt. Ltd.

D-100, 1st Floor,

Okhla Industrial Area, Phase-I,
New Delhi- 110020.

Ph.: 91-11- 43580781-84

Email : support@indiastatpublications.com

Website : www.indiastatelections.com

Online Book Store :

www.indiastatpublications.com

Report No. : AFB/MP-016-0125

ISBN : 978-93-87165-68-7

First Edition : January, 2018

Eighth Updated Edition : January, 2025

Price : Rs. 11500/-

US\$ 310

© Datanet India Pvt. Ltd.

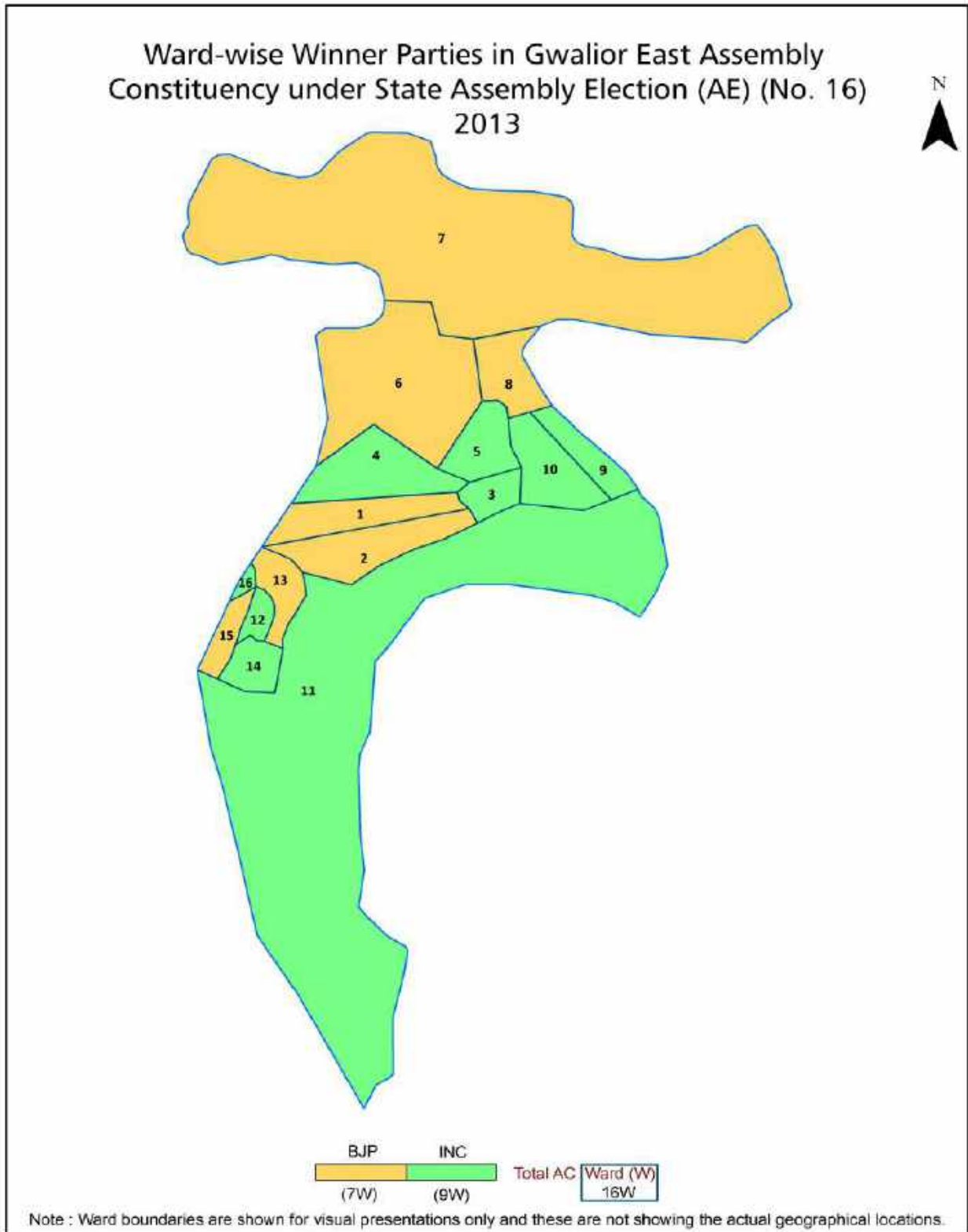
All rights reserved. No part of this book may be reproduced, stored in a retrieval system or transmitted in any form or by any means, mechanical photocopying, photographing, scanning, recording or otherwise without the prior written permission of the publisher. Please refer to Disclaimer at page no. 201 for the use of this publication.

Printed in India

Contents

No.	Particulars	Page No.
	Introduction	
1	Assembly Constituency - (Vidhan Sabha) at a Glance Features of Assembly as per Delimitation Commission of India (2008)	1-2
	Location and Political Maps	
2	Location Map Boundaries of Assembly Constituency - (Vidhan Sabha in District Boundaries of Assembly Constituency under Parliamentary Constituency - (Lok Sabha) Ward-wise Winner Parties- 2024, 2023, 2019, 2018, 2014, 2013, 2009 and 2008	3-11
	Administrative Setup (2011)	
3	District Sub-district Towns Villages Inhabited Villages Uninhabited Villages Village Panchayat Intermediate Panchayat	12
	Demographics (2011)	
4	Population Households Rural/Urban Population Ward by Population Size Sex Ratio (Total & 0-6 Years) Religious Population Social Population Literacy Rate	13-14
	Electoral Features	
5	Important Dates of Last Elections Held Electors by Gender Service Electors Voters Voters Turnout Polling Stations & Average Number of Electors per Polling Station Electors by Age Group Present Elected Representatives	15-20
	Historical Summary Election Results	
6	Vote Share of Major Parties Winning Margin (Number & Percentage Polarity of Parties Summary Result of Assembly Segment of Parliamentary Elections 2024, 2019, 2014 and 2009 Summary Result of Assembly Elections 2023, 2018, 2013 and 2008	21-30
	Polling Station Level Election Results	
7	Name and Number of Polling Station 2024, 2023, 2019, 2018, 2014, 2013, 2009 and 2008 Polling Station-wise Electors, Voters & Voters Turnout 2024, 2023, 2019, 2018, 2014, 2013, 2009 and 2008 Polling Station wise Elections Results 2024, 2023, 2019, 2018, 2014, 2013, 2009 and 2008	31-195
	Share of Assembly Constituency	
8	Share of Assembly Constituency - (Vidhan Sabha) in State, District and Parliamentary Constituency - (Lok Sabha)	196
9	Abbreviation & Sources	198-199
10	Disclaimer	201

Location & Political Map

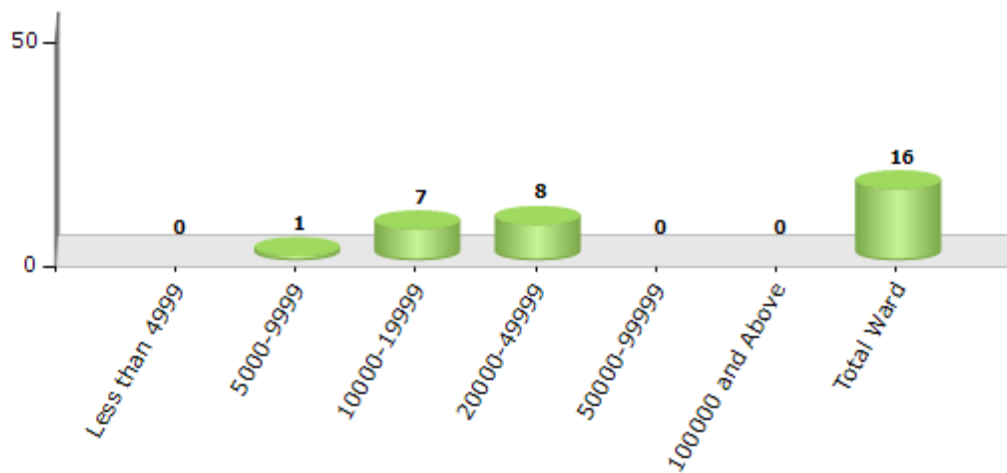


Demographics

Number of Ward by Population Size - 2011

Less than 4999	5000-9999	10000-19999	20000-49999	50000-99999	100000 and Above	Total Ward
0	1	7	8	0	0	16

Number of Ward by Population Size - 2011

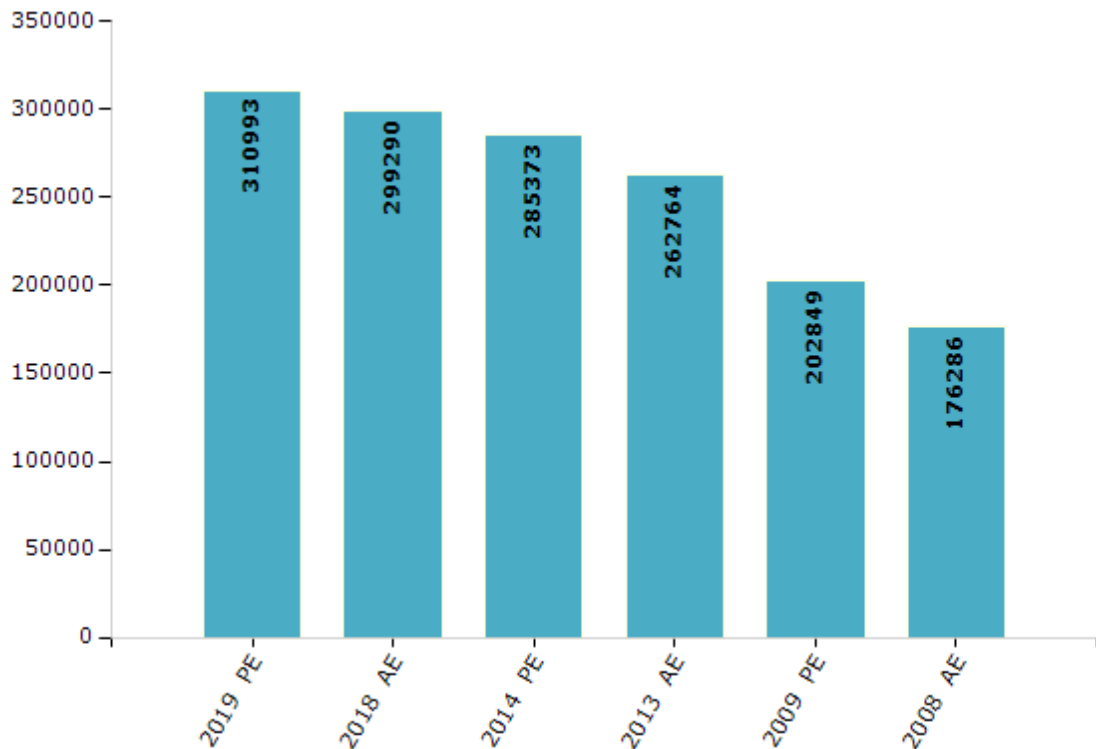


Electoral Features

Electors by Male & Female

Year	Male	Female	Others	Total	Year	Male	Female	Others	Total
2019 PE	167826	143154	13	310993	1993 AE	-	-	-	-
2018 AE	161986	137289	15	299290	1990 AE	-	-	-	-
2014 PE	155305	130061	7	285373	1985 AE	-	-	-	-
2013 AE	143263	119493	8	262764	1980 AE	-	-	-	-
2009 PE	111612	91237	-	202849	1977 AE	-	-	-	-
2008 AE	96225	80061	-	176286	1972 AE	-	-	-	-
2004 PE	-	-	-	-	1967 AE	-	-	-	-
2003 AE	-	-	-	-	1962 AE	-	-	-	-
1999 PE	-	-	-	-	1957 AE	-	-	-	-
1998 AE	-	-	-	-	1952 AE	-	-	-	-

Number of Electors

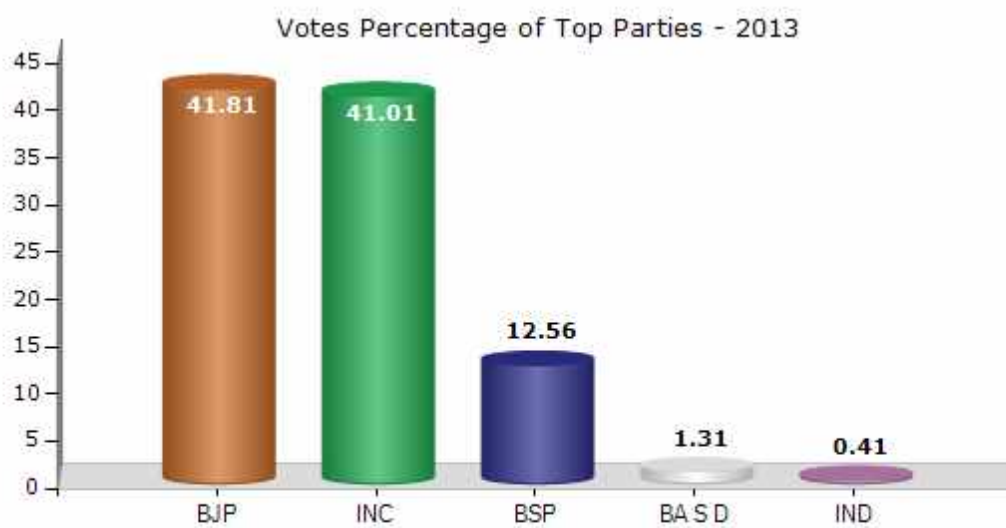


Note : AE : Assembly Election, PE : Assembly Segment of Parliamentary Election

Historical Summary Election Results

Summary Result of Assembly Election - 2013

Candidate Name	Party	Votes	Votes %
Maya Singh (Mami)	BJP	59824	41.81
Munnalal Goyal (Munna Bhaiya)	INC	58677	41.01
Anand Sharma	BSP	17969	12.56
Angad Singh Kushwah	BA S D	1875	1.31
Sujit Sir	IND	587	0.41
Aditya Rajawat	SP	413	0.29
Sanjay Bhardwaj	IND	408	0.29
Ashok Singh Pal	LSWP	383	0.27
Havaldar Singh Baghel	AASP	200	0.14
Mehboob Allias Mom Ansari	IND	176	0.12
Anand Sharma	RPI(A)	135	0.09
Lokendra Singh Kourav	IND	127	0.09
Kapil Pal	IND	108	0.08
Dharmendra Bhindia	ABGP	93	0.06
	NOTA	2112	1.48



Polling Station Level Election Results

Number and Name of Polling Stations (PS) (2018)

Number of Polling Stations	Name of Polling Stations	Number of Polling Stations	Name of Polling Stations
1	Hotel Prabandhan Sansthan Maharajpura Ka Kaksh Kr. 1	22	L S T M Public High School Dindayal Nagar Sector F Ka Room No 1
2	Hotel Prabandan Sansthan Maharajpura Room No 2	23	L S T M Public High School Ki Shakha Dindayal Nagar Sector G Ka Room No 3
3	Prestige Institute Of Menagemant Bhind Road Gwalior Ke Bai Aur Dk Room No 1	24	L S T M Public High School Ki Shakha Dindayal Nagar Sector G Ka Room No 1
4	P I Off M Bhind Road Gwo Bayeor K K N 2	25	L S T M Public High School Ki Shakha Dindayal Nagar Sector G Ka Room No 2
5	Prestige Institute Of Management Bhind Road, Gwalior Ke Left Side Ka Room No. 4	26	Mini Taran Pushkar Sector G Dindayal Nagar Ke Office Ka Room No 2
6	Preteej Instutiout Off Menejment Bhind Road Room No. 3	27	Mini Taran Pushkar Sector G Dindayal Nagar Ke Office Ka Room No 1
7	Green Wood Public School Bhagat Singh Nagar Bhind Road Gwalior Ka Room No. 1	28	Someone Middle School C Sector Deendayal Nagar Ka Room No. 3
8	Green Wood Public School Bhagat Singh Nagar Bhind Road Gwalior Ka Room No. 4	29	Someone Middle School C Sector Deendayal Nagar Ka Room No. 4
9	Rani Awanti Bai H. S. School Rj Puram Ka Room No 1	30	Mangal Bhawan Community Haul Deendyal Nagar
10	Hotel Prabandhan Sansthan Maharajpura Ka Sports Room	31	M Sharda Vidhya Peeth Bhind Road Balram Nagar Ka K N 1
11	Sun Rase P School Satabi Puram Fej N 2 South Disha Ka Room N 1	32	M Sharda Vidhya Peeth Bhind Road Balram Nagar Ka Room N. 2
12	Sun Rise Public School Satabdipuram Fej N. 2 Ke South Disha Ka Room N. 3	33	Ma Sharda Vidhyapeeth Bhind Road Balram Nagarka Room No. 3
13	Sunrise Public School Satabdi Puram Phese 2 Ka Dakshid Disha Ka Kamra No 5	34	Ebnejar School, Bhagat Singh Nagar Ka Room No. 10
14	Sunrise Public School Satabdi Puram Phese 2 Ka Dakshid Disha Ka Kamra No 2	35	Ebnejar School, Bhagat Singh Nagar Ka Room No. 11
15	Sunrise Public School Satabdi Puram Phese 2 Ka Dakshid Disha Ka Kamra No 4	36	Ebnejar School, Bhagat Singh Nagar Tenics Cort Ke Dai Or Ka Room
16	Dehali Public Academy School Dindayal Nagar Ka Room No 1	37	Ebnejar School, Bhagat Singh Nagar Ka Room No. 12
17	Dehali Public Academy School Dindayal Nagar Ka Room No 2	38	Swami Vivekanand Academy, Malhotra Form Bhind Road Gwalior Ka Room No. 1
18	Dehali Public Academy School Dindayal Nagar Ka Room No 3	39	Swami Vivekanand Academy, Malhotra Form Bhind Road Gwalior Ka Room No. 2
19	Gwalior Cambridge School Sector E Dindayal Nagar Radha Krashan Nagar Ka Room No 1	40	Swami Vivekanand Academy, Malhotra Form Bhind Road Gwalior Ka Room No. 3
20	Gwalior Cambridge School Sector E Dindayal Nagar Radha Krashan Nagar Ka Room No 2	41	Swami Vivekanand Academy, Malhotra Form Bhind Road Gwalior Ka Room No. 5
21	L S T M Public High School Dindayal Nagar Sector F Ka Room No 1	42	Govt, Primary School Bhawan Jaderua Kalan Ka North Ka Room No. 3

Contd....

Polling Station Level Election Results

Polling Station-wise Votes Secured by Overall Top Five Parties in Gwalior East Assembly in Assembly Election (AE) under Gwalior Parliamentary Constituency in Madhya Pradesh (2018)

Number of Polling Station	Winner - Munnalal Goyal (Munna Bhaiya) (INC)	Runner-up - Satish Singh Sikarwar (BJP)	3rd - Bhury Singh (BSP)	4th - Amit Dubey (SPAKP)	5th - Maneeksha Singh Tomar (AAP)	NOTA	Other	Total Votes Secured
36	181	200	2	1	0	4	3	391
37	155	191	2	0	0	7	2	357
38	154	443	0	3	1	4	4	609
39	122	310	3	0	0	6	1	442
40	154	356	14	3	4	2	12	545
41	66	132	5	0	2	3	0	208
42	277	187	36	1	3	7	4	515
43	275	130	79	1	2	5	3	495
44	455	314	106	2	3	8	10	898
45	141	236	4	4	2	3	7	397
46	158	213	2	0	1	3	4	381
47	316	294	12	0	5	9	14	650
48	179	194	4	1	2	3	3	386
49	125	192	1	1	2	2	5	328
50	217	235	4	0	1	5	5	467
51	228	191	5	4	1	2	3	434
52	209	176	6	2	4	2	6	405
53	172	169	7	3	0	3	2	356
54	193	128	13	0	0	9	7	350
55	144	252	6	2	1	1	6	412
56	143	220	0	0	0	2	8	373
57	198	224	0	3	6	9	14	454
58	163	329	1	0	0	6	3	502
59	334	162	3	1	1	9	4	514
60	204	127	3	0	0	3	3	340
61	330	203	14	6	9	20	27	609
62	255	223	2	5	6	7	2	500
63	377	188	5	4	2	8	3	587
64	412	171	42	3	2	3	7	640
65	472	252	8	7	8	6	13	766
66	224	346	5	5	7	7	2	596
67	313	286	2	9	6	3	1	620
68	309	334	4	8	7	8	4	674
69	360	255	2	5	1	7	1	631
70	320	237	3	3	2	1	6	572

Contd....

Polling Station Level Election Results

Winner, Runner-up and 3rd Party Position & Winning Margin According to Polling Stations in Gwalior East Assembly in Assembly Election (AE) under Gwalior Parliamentary Constituency in Madhya Pradesh (2018)

Polling Station Number	Winner Party	Winner Votes (%)	Runner-up Party	Runner-up Votes (%)	Winning Margin Votes (%)	Third Party	Third Party Votes (%)	Other Votes (%)
67	INC	313 (50.48)	BJP	286 (46.13)	27 (4.35)	SPAKP	9 (1.45)	12 (1.94)
68	BJP	334 (49.55)	INC	309 (45.85)	25 (3.7)	SPAKP	8 (1.19)	23 (3.41)
69	INC	360 (57.05)	BJP	255 (40.41)	105 (16.64)	SPAKP	5 (0.79)	11 (1.74)
70	INC	320 (55.94)	BJP	237 (41.43)	83 (14.51)	BSP	3 (0.52)	12 (2.1)
71	INC	320 (50.39)	BJP	295 (46.46)	25 (3.93)	SPAKP	4 (0.63)	16 (2.52)
72	INC	268 (57.26)	BJP	181 (38.68)	87 (18.58)	SPAKP	3 (0.64)	16 (3.42)
73	BJP	255 (67.82)	INC	98 (26.06)	157 (41.76)	SPAKP	5 (1.33)	18 (4.79)
74	BJP	356 (62.79)	INC	178 (31.39)	178 (31.4)	SPAKP	16 (2.82)	17 (3)
75	BJP	241 (61.48)	INC	127 (32.4)	114 (29.08)	AAP	8 (2.04)	16 (4.08)
76	BJP	116 (58.29)	INC	75 (37.69)	41 (20.6)	SPAKP	2 (1.01)	6 (3.02)
77	BJP	453 (72.02)	INC	155 (24.64)	298 (47.38)	AAP	5 (0.79)	16 (2.54)
78	BJP	339 (69.18)	INC	130 (26.53)	209 (42.65)	SPAKP	10 (2.04)	11 (2.24)
79	BJP	145 (65.61)	INC	64 (28.96)	81 (36.65)	BSP	4 (1.81)	8 (3.62)
80	BJP	177 (58.8)	INC	104 (34.55)	73 (24.25)	BSP	9 (2.99)	11 (3.65)
81	BJP	337 (58.1)	INC	215 (37.07)	122 (21.03)	BSP	10 (1.72)	18 (3.1)
81A	BJP	246 (58.99)	INC	153 (36.69)	93 (22.3)	BSP	6 (1.44)	12 (2.88)
82	BJP	499 (55.88)	INC	352 (39.42)	147 (16.46)	BSP	15 (1.68)	27 (3.02)
83	INC	131 (54.36)	BJP	103 (42.74)	28 (11.62)	SPAKP	3 (1.24)	4 (1.66)
84	BJP	193 (48.86)	INC	191 (48.35)	2 (0.51)	BSP	2 (0.51)	9 (2.28)
85	BJP	239 (55.32)	INC	178 (41.2)	61 (14.12)	SPAKP	5 (1.16)	10 (2.31)
86	BJP	252 (50.91)	INC	224 (45.25)	28 (5.66)	SPAKP	4 (0.81)	15 (3.03)
87	BJP	223 (54.26)	INC	173 (42.09)	50 (12.17)	SPAKP	9 (2.19)	6 (1.46)
88	BJP	201 (64.84)	INC	102 (32.9)	99 (31.94)	SPAKP	5 (1.61)	2 (0.65)
89	BJP	319 (57.48)	INC	216 (38.92)	103 (18.56)	AAP	5 (0.9)	15 (2.7)
90	INC	253 (47.65)	BJP	250 (47.08)	3 (0.57)	SPAKP	8 (1.51)	20 (3.77)
91	INC	246 (50.1)	BJP	233 (47.45)	13 (2.65)	BSP	2 (0.41)	10 (2.04)
92	BJP	283 (54.74)	INC	203 (39.26)	80 (15.48)	BSP	13 (2.51)	18 (3.48)
93	BJP	379 (58.49)	INC	259 (39.97)	120 (18.52)	BSP	1 (0.15)	9 (1.39)
94	INC	214 (51.57)	BJP	156 (37.59)	58 (13.98)	BSP	31 (7.47)	14 (3.37)
95	INC	244 (51.69)	BJP	180 (38.14)	64 (13.55)	BSP	37 (7.84)	11 (2.33)
96	INC	371 (65.43)	BJP	115 (20.28)	256 (45.15)	BSP	65 (11.46)	16 (2.82)
97	INC	394 (75.05)	BJP	69 (13.14)	325 (61.91)	BSP	54 (10.29)	8 (1.52)
98	INC	318 (58.14)	BJP	215 (39.31)	103 (18.83)	BSP	4 (0.73)	10 (1.83)

Contd....

DISCLAIMER

The Terms of Use and Disclaimer of Datanet India Private Limited (hereinafter referred to as "Datanet") for use of this analysis report of **Gwalior East Assembly Constituency (Gwalior East Vidhan Sabha)** :-

1. **Assembly Factbook™** is a Registered Trade Mark owned by Datanet.
2. All the maps are sketched and graphical representation only and have not been drawn to the scale and also not to represent the actual geographical area or boundary of the unit.
3. The data for the aforesaid analysis is based on authentic sources and has been culled from the various publications of Census, CSO and NSSO for district and block level data, various central and state government departments, Central & State Elections Commissions and the concerned Returning Officers' releases, Electoral Rolls, Election results and allied publications, internal assessment, surveys, estimates and analysis. Therefore, certain adjustment of data at micro level may have been done to arrive closer to the macro data.
4. Data have been provided on an "As Is" and "As AVAILABLE" basis
5. The colours shown in the maps or diagram and charts of a particular party, alliance or AC are indicative and do not represent them.
6. This publication which includes maps, sheets, graphs and data would be the property under copyright of Datanet only. The user may use these for its internal study, analysis and research purposes. It's public display, re-selling or any commercial uses by the user are not allowed.
7. Datanet has taken due care and caution in compilation and processing of data and allied information, but does not guarantee the accuracy, adequacy or completeness of any information/analysis and will be not responsible for any errors or omissions or for the results obtained from the use of such information/analysis.
8. All the contents for the publication have been culled from various authentic sources and Datanet reasonably believes such sources to be reliable, but does not make any representations, express or implied as to the accuracy or fitness of use of such information. The information or contents of the information/analysis do not constitute advice and should not be relied upon in making (or refraining from making) any decision. Any reliance placed upon the information provided by Datanet is the sole responsibility and strictly at the user's risk.
9. In no event will Datanet be liable for any damages (including, without limitation, damages for loss of business projects, or loss of profits) arising in contract, tort or otherwise from the use of or inability to use any of its contents, or from any action taken (or refrained from being taken) as a result of using the analysis or any of its contents. Datanet its directors, owners, editors, officials, employees, distributor and agents or any associate will not be liable for any errors in the information contained or any consequences arising from the use of the contents of the provided information/analysis.
10. If any provision of these terms and conditions is held invalid or illegal or unenforceable for any reason by any court of competent jurisdiction, such provision shall be severed and the remainder of provisions of the terms and conditions shall continue in full force and effect as if the Term of Use had been executed with the invalid, illegal or unenforceable provision eliminated.
11. If there are any discrepancies in the information provided, please bring it to attention of Datanet for suitable rectification measures.

Buy Online This Complete Book At
Datanet India eBooks Store

www.indiastatpublications.com

or go directly at

[http://www.indiastatpublications.com/
Assembly_factbook/Madhya_Pradesh/Gwalior/Gwalior_East](http://www.indiastatpublications.com/Assembly_factbook/Madhya_Pradesh/Gwalior/Gwalior_East)

 **indiastat**elections

