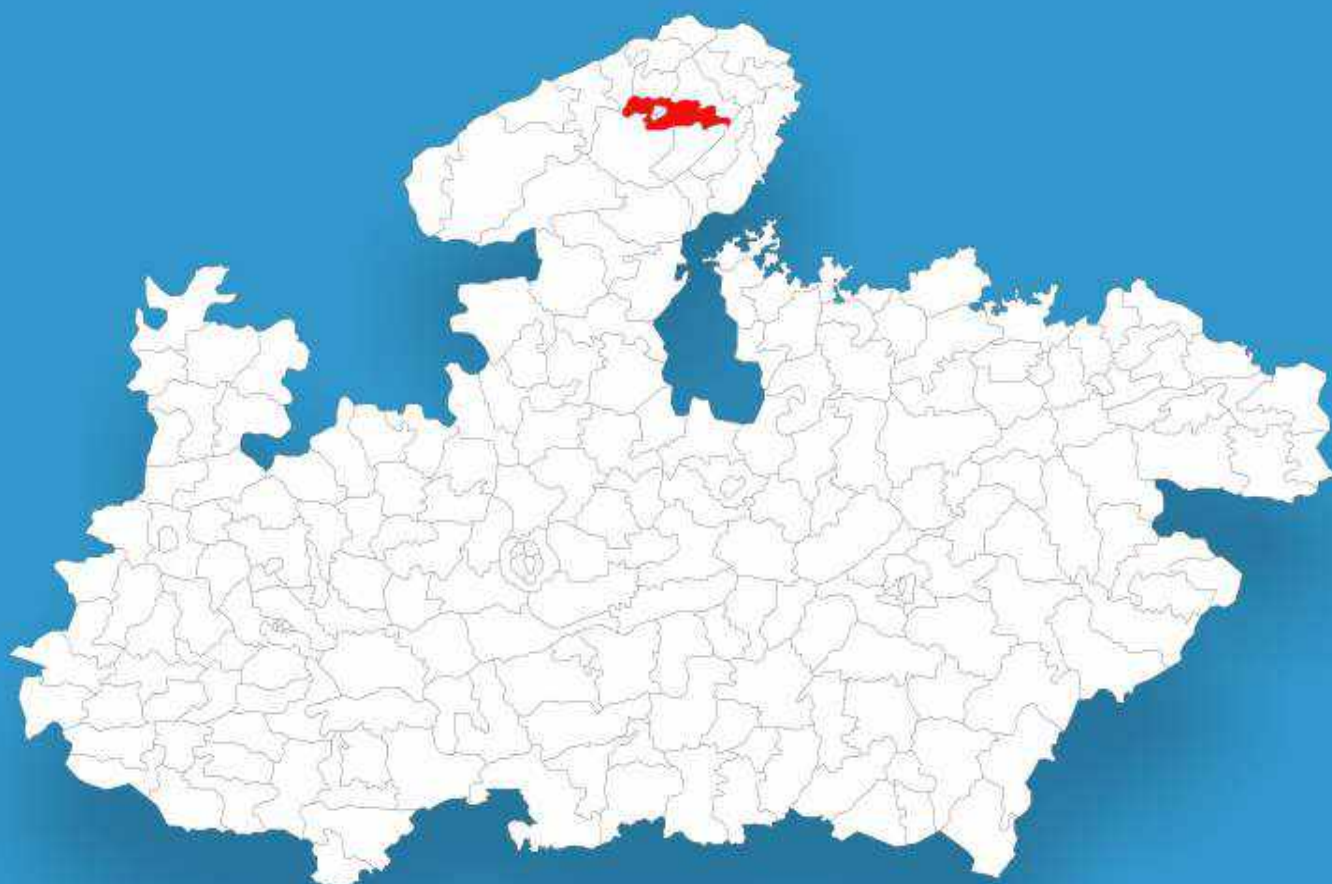




Madhya Pradesh

Assembly Factbook™

Gwalior Rural Assembly Constituency



Key Electoral Data of Gwalior Rural
Assembly Constituency (Vidhan Sabha)

Madhya Pradesh

Assembly Factbook™

Gwalior Rural Assembly Constituency



Gwalior Rural Vidhan Sabha

Editor & Director

Dr. R.K. Thukral

Research Editor

Dr. Shafeeq Rahman

Compiled, Researched and Published by Datanet India Pvt. Ltd.

D-100, 1st Floor,

Okhla Industrial Area, Phase-I,
New Delhi- 110020.

Ph.: 91-11- 43580781-84

Email : support@indiastatpublications.com

Website : www.indiastatelections.com

Online Book Store :

www.indiastatpublications.com

Report No. : AFB/MP-014-0125

ISBN : 978-93-87165-69-4

First Edition : January, 2018

Eighth Updated Edition : January, 2025

Price : Rs. 11500/-

US\$ 310

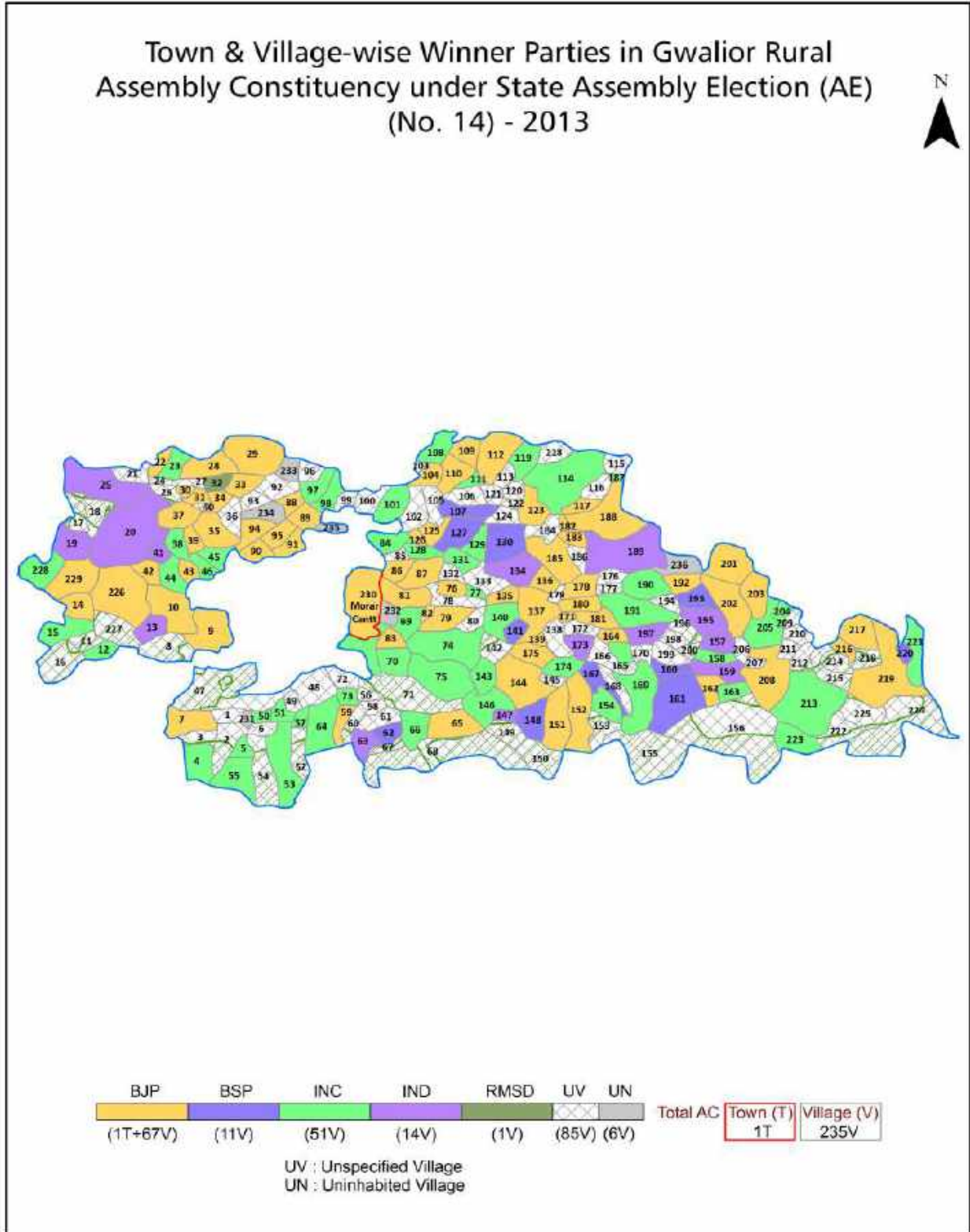
© Datanet India Pvt. Ltd.

All rights reserved. No part of this book may be reproduced, stored in a retrieval system or transmitted in any form or by any means, mechanical photocopying, photographing, scanning, recording or otherwise without the prior written permission of the publisher. Please refer to Disclaimer at page no. 210 for the use of this publication.

Printed in India

No.	Particulars	Page No.
	Introduction	
1	Assembly Constituency - (Vidhan Sabha) at a Glance Features of Assembly as per Delimitation Commission of India (2008)	1-2
	Location and Political Maps	
2	Location Map Boundaries of Assembly Constituency - (Vidhan Sabha in District Boundaries of Assembly Constituency under Parliamentary Constituency - (Lok Sabha) Town & Village-wise Winner Parties- 2024, 2023, 2019, 2018, 2014, 2013, 2009 and 2008	3-11
	Administrative Setup (2011)	
3	District Sub-district Towns Villages Inhabited Villages Uninhabited Villages Village Panchayat Intermediate Panchayat	12-23
	Demographics (2011)	
4	Population Households Rural/Urban Population Towns and Villages by Population Size Sex Ratio (Total & 0-6 Years) Religious Population Social Population Literacy Rate	24-25
	Electoral Features	
5	Important Dates of Last Elections Held Electors by Gender Service Electors Voters Voters Turnout Polling Stations & Average Number of Electors per Polling Station Electors by Age Group Present Elected Representatives	26-31
	Historical Summary Election Results	
6	Vote Share of Major Parties Winning Margin (Number & Percentage Polarity of Parties Summary Result of Assembly Segment of Parliamentary Elections 2024, 2019, 2014 and 2009 Summary Result of Assembly Elections 2023, 2018, 2013 and 2008	32-41
	Polling Station Level Election Results	
7	Name and Number of Polling Station 2024, 2023, 2019, 2018, 2014, 2013, 2009 and 2008 Polling Station-wise Electors, Voters & Voters Turnout 2024, 2023, 2019, 2018, 2014, 2013, 2009 and 2008 Polling Station wise Elections Results 2024, 2023, 2019, 2018, 2014, 2013, 2009 and 2008	42-188
	Share of Assembly Constituency	
8	Share of Assembly Constituency - (Vidhan Sabha) in State, District and Parliamentary Constituency - (Lok Sabha)	189
	Socio-Economic Amenities (2011)	
9	Access to Administrative Units Agricultural, Manufacturing and Industrial Commodities Demographic Indicators Education Health & Manpower Drinking Water Supply Sanitation Entertainment and Recreations Infrastructure Power Food Allocation Distribution and Marketing of Agriculture Commodities Infrastructure Transport and Road Infrastructure Communication Banking and Financial Services Land Use Irrigation Source	191-205
10	Abbreviation & Sources	207-208
11	Disclaimer	210

Location & Political Map



Administrative Setup

List of Village Panchayat & Intermediate Panchayat (Block) Name - 2011

Village Name	Village Panchayat Name	Intermediate Panchayat Name
Adupura Khalsa	Sarsapura	Morar
Adupurajagir	Adupura	Morar
Agrabhatpura	-	Ghatigaon (Barai)
Ajaypur	-	Ghatigaon (Barai)
Akbarpur	-	Morar
Alinagar	Adupura	Morar
Amai	Rahuly	Morar
Ari	Vanipura	Morar
Aroli	Aroli	Morar
Arora	Arora	Morar
Arroli	Aaroli	Morar
Badagaon	-	Morar
Baderafutkar	Badera-Futkar	Morar
Badori	-	Morar
Bahadurpur	Bahadurpur	Morar
Bahangikalan	Aaroli	Morar
Bahangikhurd	Bahangikhurd	Morar
Banarpura	-	Morar
Bandha	Bhatpura-Sani	Morar
Bandholi	Bandholi	Morar
Baraua Nurabad	-	Ghatigaon (Barai)
Barauapichhore	-	Ghatigaon (Barai)
Baretha	Baretha	Morar
Bastari	Bastari	Morar
Behat	Behent	Morar
Behata	-	Morar
Bela	-	Ghatigaon (Barai)
Benipura	Vanipura	Morar
Berja	Berja	Morar

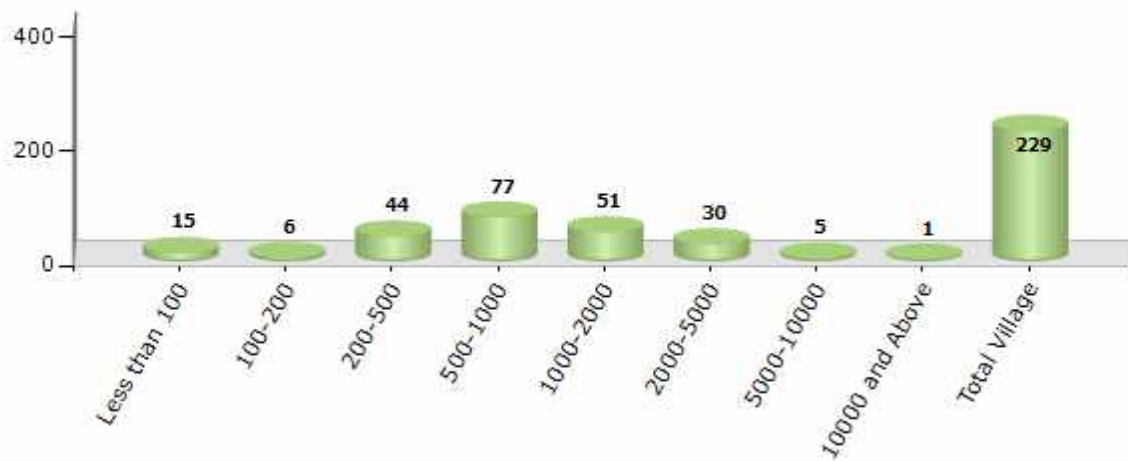
Contd....

Demographics

Number of Villages by Population Size - 2011

Less than 100	100-200	200-500	500-1000	1000-2000	2000-5000	5000-10000	10000 and Above	Total Village
15	6	44	77	51	30	5	1	229

Number of Villages by Population Size - 2011



Number of Towns by Population Size - 2011

Less than 4999	5000-9999	10000-19999	20000-49999	50000-99999	100000 and Above	Total Town
0	0	0	1	0	0	1

Number of Towns by Population Size - 2011

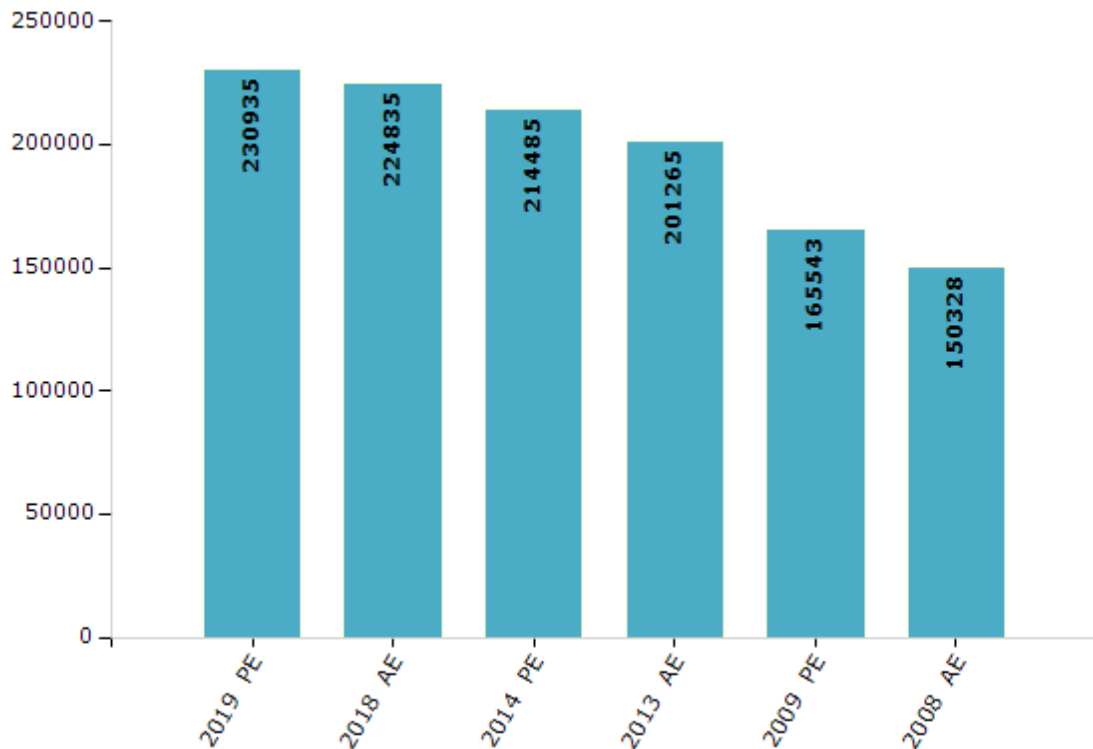


Electoral Features

Electors by Male & Female

Year	Male	Female	Others	Total	Year	Male	Female	Others	Total
2019 PE	127378	103552	5	230935	1993 AE	-	-	-	-
2018 AE	124739	100092	4	224835	1990 AE	-	-	-	-
2014 PE	122160	92314	11	214485	1985 AE	-	-	-	-
2013 AE	114392	86862	11	201265	1980 AE	-	-	-	-
2009 PE	93975	71568	-	165543	1977 AE	-	-	-	-
2008 AE	83252	67076	-	150328	1972 AE	-	-	-	-
2004 PE	-	-	-	-	1967 AE	-	-	-	-
2003 AE	-	-	-	-	1962 AE	-	-	-	-
1999 PE	-	-	-	-	1957 AE	-	-	-	-
1998 AE	-	-	-	-	1952 AE	-	-	-	-

Number of Electors



Note : AE : Assembly Election, PE : Assembly Segment of Parliamentary Election

Historical Summary Election Results

Summary Result of Assembly Election - 2013

Candidate Name	Party	Votes	Votes %
Bharat Singh Kushwah	BJP	47944	38.4
Ram Sevak Singh (Babuji)	INC	36006	28.84
Madan Kushwah	BSP	16191	12.97
Hemant Pal	IND	12396	9.93
Shatrughan Singh Yadav (Pappan Yadav)	IND	4600	3.68
Albel Singh Rana	LSWP	1388	1.11
Avdesh Sharma	NCP	1178	0.94
Babu Singh Gurjar	SP	1059	0.85
Prem Singh Kushwah	RSMD	743	0.6
Sonu Mittal	IND	577	0.46
Murari Sharma	IND	387	0.31
Raju Kushwah (Ranu)	IND	356	0.29
Devi Ram Kushwah	BRMD	327	0.26
Kavi-Raghuveer Singh Baghel	AASP	320	0.26
Mukhtyar Singh Kirar	ABGP	191	0.15
	NOTA	1187	0.95

Polling Station Level Election Results

Number and Name of Polling Stations (PS) (2018)

Number of Polling Stations	Name of Polling Stations	Number of Polling Stations	Name of Polling Stations
1	Shasakiy Prathamik Vidyalay Bhawan Duganavali Ram Prasad Ka Pura Bhag 1	22	Sha.Pra.V. Vikramapur
2	Govt. Primery School Bhavan Sita Ka Pura Dugnawali	23	Sha.Pra.V.Bhawan Akabarapur
3	Sha. Pra. Vi. Bhawan Dugnawali Ramprasad Ka Pura Bhag 2	24	Sha.Pra.Vi. Bhawan Jalalapur Ka Room No. 2
4	Sha.Pra.V.Bhawan Mangupura	25	Govt. P S Bhawan Jalalpur Ka Room No. 3
5	Prathamik Vidyalay Bhawan Niravali Purvi Bhag	26	Govt. P S Bhawan Madanpura
6	Pra.Vi. Bhawan Nirawali Pashchami Bhag	27	Madhyamika/Prathamik Vidyalay Bhawan Gangapur Malanapur Ka Pashchami Bhag 2
7	Shasakiy Prathamik Vidyalay Bhawan Barou Nurabad	28	Shashkiya Kanya Prathmik Vidhyalay Bhawan Purani Chhavani Bhag 1
8	Govt. Middle School Bhawan Barou Nurabad	29	Govt. Girls P S Bhawan Purani Chhawani Ka Bhag-2
9	Prathamik Vidyalay Bhawan Susaira	30	Shashkiya Kanya Prathimik Vidhyalay Purani Chhavani Bhag 2
10	Middle School Building Surera Part 1	31	Sa. Anya Madhyamik Vidyalay Bhawan Puranichhavani Purvi Bhaga- 1
11	Middle School Bhavan Susera Part-2	32	Govt. Girls M S Bhawan Purani Chhawani Purvi Bhag-2
12	Govt. Prathamik Vidyalay Bhawan Rayaru Ka Purvi Bhaga-1	33	Panchayat Bhawan Puranichhavani
13	Panchayat Bhawan Rudrapura	34	Panchayat Bhawan Kheriya Bhan (Dvarikapuri) Bhag-2
14	Sha.High.Vi. Jamahar Room No 1	35	Panchayat Bhawan Kheriya Bhan (Dvarikapuri) Bhag-1
15	Sha.High.Vi. Jamahar Room No.2	36	E.G.S. Kendra Hiranagar Room-1
16	Sha.Pra.Vi. Chakraipura Bhag 1	37	E.G.S. Kendra Hiranagar Room-2
17	Sha. Pra. Bhawan Chak Raypura Bhag 2	38	Panchyat Bhawan Milavali
18	Sha.Pra.Vi. Sainthari Ka Kamara Nambara-1	39	Shasakiy Prathamik Vidyalay Bhawan Jinavali
19	Govt. M S . Bhadarouli Ka Purvi Bhag	40	Shasakiy Prathamik Vidyalay Bhawan Jigasouli
20	Govt. M S . Bhadarouli Ka Paschimi Bhag	41	Govt. K. P S Bhawan Jigsoli
21	Sha.Pra.V. Bhawan Mau	42	Govt. H.S.School Bhawan Kulaith Room No.-1

Contd....

Polling Station Level Election Results

Polling Station-wise Votes Secured by Overall Top Five Parties in Gwalior Rural Assembly in Assembly Election (AE) under Gwalior Parliamentary Constituency in Madhya Pradesh (2018)

Number of Polling Station	Winner - Bharat Singh Kushwah (BJP)	Runner-up - Sahab Singh Gurjar (BSP)	3rd - Madan Kushwah (INC)	4th - Phool Singh Baraiya (BASD)	5th - Balveer Singh Baghel (AAP)	NOTA	Other	Total Votes Secured
36	317	78	118	1	11	7	13	545
37	274	86	64	0	5	8	25	462
38	376	149	42	1	0	5	7	580
39	100	147	19	136	2	1	10	415
40	260	215	67	2	0	6	10	560
41	118	147	64	0	0	9	13	351
42	215	295	162	4	2	7	23	708
43	141	118	176	2	4	1	18	460
44	103	222	252	1	5	4	22	609
45	172	255	139	75	12	2	26	681
46	176	176	279	3	9	6	25	674
47	121	118	21	3	0	5	13	281
48	55	78	242	127	2	3	19	526
49	294	81	280	20	0	6	10	691
50	179	92	288	16	2	6	19	602
51	89	223	37	1	3	4	15	372
52	151	150	457	37	2	8	38	843
53	127	89	405	1	12	4	23	661
54	395	21	251	2	0	5	6	680
55	254	256	48	1	0	0	11	570
56	6	27	417	1	1	5	11	468
57	41	25	554	5	40	2	8	675
58	198	71	144	1	41	6	16	477
59	129	49	667	0	1	5	20	871
60	128	62	594	1	0	6	20	811
61	115	86	430	0	0	9	21	661
62	14	32	545	1	0	4	19	615
63	13	43	343	1	0	4	10	414
64	81	342	6	0	1	1	3	434
65	261	120	195	1	3	1	8	589
66	106	222	34	95	86	9	44	596
67	207	319	86	1	6	1	4	624
68	117	232	46	29	6	1	24	455
69	142	129	330	1	11	6	13	632
70	568	12	189	1	0	11	6	787

Contd....

Polling Station Level Election Results

Winner, Runner-up and 3rd Party Position & Winning Margin According to Polling Stations in Gwalior Rural Assembly in Assembly Election (AE) under Gwalior Parliamentary Constituency in Madhya Pradesh (2018)

Polling Station Number	Winner Party	Winner Votes (%)	Runner-up Party	Runner-up Votes (%)	Winning Margin Votes (%)	Third Party	Third Party Votes (%)	Other Votes (%)
67	BSP	319 (51.12)	BJP	207 (33.17)	112 (17.95)	INC	86 (13.78)	12 (1.92)
68	BSP	232 (50.99)	BJP	117 (25.71)	115 (25.28)	INC	46 (10.11)	60 (13.19)
69	INC	330 (52.22)	BJP	142 (22.47)	188 (29.75)	BSP	129 (20.41)	31 (4.91)
70	BJP	568 (72.17)	INC	189 (24.02)	379 (48.15)	BSP	12 (1.52)	18 (2.29)
71	BJP	268 (65.53)	INC	108 (26.41)	160 (39.12)	BSP	7 (1.71)	26 (6.36)
72	BJP	560 (74.97)	INC	159 (21.29)	401 (53.68)	BSP	9 (1.2)	19 (2.54)
73	BJP	334 (45.5)	BSP	181 (24.66)	153 (20.84)	INC	144 (19.62)	75 (10.22)
74	BJP	175 (38.72)	INC	132 (29.2)	43 (9.52)	BSP	124 (27.43)	21 (4.65)
75	BJP	240 (54.3)	BSP	94 (21.27)	146 (33.03)	INC	63 (14.25)	45 (10.18)
76	BJP	282 (61.57)	INC	74 (16.16)	208 (45.41)	BSP	64 (13.97)	38 (8.3)
77	BJP	370 (59.97)	BSP	98 (15.88)	272 (44.09)	INC	82 (13.29)	67 (10.86)
78	BJP	431 (60.28)	BSP	141 (19.72)	290 (40.56)	INC	109 (15.24)	34 (4.76)
79	BJP	294 (64.05)	INC	91 (19.83)	203 (44.22)	BSP	59 (12.85)	15 (3.27)
80	BJP	440 (55.77)	INC	280 (35.49)	160 (20.28)	BSP	51 (6.46)	18 (2.28)
81	BJP	264 (53.99)	INC	163 (33.33)	101 (20.66)	BSP	36 (7.36)	26 (5.32)
82	INC	232 (44.44)	BJP	204 (39.08)	28 (5.36)	BSP	56 (10.73)	30 (5.75)
83	BJP	360 (55.99)	INC	199 (30.95)	161 (25.04)	BSP	60 (9.33)	24 (3.73)
84	BJP	194 (50.52)	INC	132 (34.38)	62 (16.14)	BSP	41 (10.68)	17 (4.43)
85	BJP	263 (49.81)	INC	129 (24.43)	134 (25.38)	BSP	115 (21.78)	21 (3.98)
86	BJP	508 (79.87)	INC	92 (14.47)	416 (65.4)	BSP	16 (2.52)	20 (3.14)
87	BJP	390 (64.57)	INC	139 (23.01)	251 (41.56)	BSP	48 (7.95)	27 (4.47)
88	BJP	233 (58.84)	INC	120 (30.3)	113 (28.54)	BSP	35 (8.84)	8 (2.02)
89	BJP	501 (66.09)	INC	186 (24.54)	315 (41.55)	BSP	36 (4.75)	35 (4.62)
90	BJP	381 (70.56)	INC	101 (18.7)	280 (51.86)	BSP	44 (8.15)	14 (2.59)
91	BJP	519 (75.22)	INC	128 (18.55)	391 (56.67)	BSP	23 (3.33)	20 (2.9)
92	BJP	297 (52.75)	INC	140 (24.87)	157 (27.88)	BSP	92 (16.34)	34 (6.04)
93	BSP	298 (49.58)	BJP	176 (29.28)	122 (20.3)	INC	96 (15.97)	31 (5.16)
94	BSP	292 (48.99)	BJP	170 (28.52)	122 (20.47)	INC	100 (16.78)	34 (5.7)
95	BSP	285 (56.55)	INC	101 (20.04)	184 (36.51)	BJP	75 (14.88)	43 (8.53)
96	BSP	380 (77.08)	BJP	47 (9.53)	333 (67.55)	INC	37 (7.51)	29 (5.88)
97	BSP	365 (80.93)	BJP	69 (15.3)	296 (65.63)	INC	12 (2.66)	5 (1.11)
98	BSP	353 (47.45)	BJP	323 (43.41)	30 (4.04)	INC	23 (3.09)	45 (6.05)
99	BSP	391 (59.15)	BJP	145 (21.94)	246 (37.21)	BASD	62 (9.38)	63 (9.53)

Contd....

Socio-Economic Amenities - Rural

Access to Education Facilities

Particulars	Number of Village (% of Population)				
	Available	Not Available	If Not Available (Distance of Nearest Facility)		
			A	B	C
Govt. Primary School	215 (99)	14 (1)	6 (0)	2 (0)	2 (0)
Private Primary School	30 (26)	199 (74)	0 (0)	0 (0)	0 (0)
Govt. Middle School	142 (86)	87 (14)	51 (9)	17 (3)	0 (0)
Private Middle School	24 (24)	205 (76)	0 (0)	0 (0)	0 (0)
Govt. Secondary School	25 (27)	204 (73)	61 (17)	63 (21)	49 (17)
Private Secondary School	16 (19)	213 (81)	6 (2)	4 (2)	3 (1)
Govt. Senior Secondary School	8 (13)	221 (87)	27 (10)	57 (28)	115 (40)
Private Senior Secondary School	8 (8)	221 (92)	2 (0)	3 (1)	2 (0)
Govt. Arts and Science Degree College	0 (0)	229 (100)	3 (1)	37 (23)	178 (71)
Private Arts and Science Degree College	0 (0)	229 (100)	0 (0)	0 (0)	0 (0)
Govt. Engineering College	0 (0)	229 (100)	0 (0)	14 (10)	173 (70)
Private Engineering College	0 (0)	229 (100)	0 (0)	2 (3)	33 (11)
Govt. Medicine College	0 (0)	229 (100)	0 (0)	16 (13)	211 (86)
Private Medicine College	0 (0)	229 (100)	0 (0)	0 (0)	0 (0)
Govt. Management Institute	0 (0)	229 (100)	0 (0)	21 (18)	206 (82)
Private Management Institute	0 (0)	229 (100)	0 (0)	0 (0)	0 (0)
Govt. Polytechnic	0 (0)	229 (100)	0 (0)	22 (19)	207 (81)
Private Polytechnic	0 (0)	229 (100)	0 (0)	0 (0)	0 (0)
Govt. Vocational Training School/ITI	0 (0)	229 (100)	3 (1)	23 (18)	203 (81)
Private Vocational Training School/ITI	0 (0)	229 (100)	0 (0)	0 (0)	0 (0)
Govt. Non Formal Training Centre	0 (0)	229 (100)	2 (1)	27 (21)	200 (79)
Private Non Formal Training Centre	0 (0)	229 (100)	0 (0)	0 (0)	0 (0)
Govt. School For Disabled	0 (0)	229 (100)	1 (1)	29 (19)	188 (77)
Private School For Disabled	0 (0)	229 (100)	0 (0)	0 (0)	0 (0)
Government Others	0 (0)	229 (100)	7 (2)	21 (18)	201 (81)
Private Others	0 (0)	229 (100)	0 (0)	0 (0)	0 (0)

Note : Distance A : Less than 5 km; B : Between 5-10 km; C : 10+ km.; Source : Data Analysis is based on 2011 Census.

DISCLAIMER

The Terms of Use and Disclaimer of Datanet India Private Limited (hereinafter referred to as "Datanet") for use of this analysis report of **Gwalior Rural Assembly Constituency (Gwalior Rural Vidhan Sabha)** :-

1. **Assembly Factbook™** is a Registered Trade Mark owned by Datanet.
2. All the maps are sketched and graphical representation only and have not been drawn to the scale and also not to represent the actual geographical area or boundary of the unit.
3. The data for the aforesaid analysis is based on authentic sources and has been culled from the various publications of Census, CSO and NSSO for district and block level data, various central and state government departments, Central & State Elections Commissions and the concerned Returning Officers' releases, Electoral Rolls, Election results and allied publications, internal assessment, surveys, estimates and analysis. Therefore, certain adjustment of data at micro level may have been done to arrive closer to the macro data.
4. Data have been provided on an "As Is" and "As AVAILABLE" basis
5. The colours shown in the maps or diagram and charts of a particular party, alliance or AC are indicative and do not represent them.
6. This publication which includes maps, sheets, graphs and data would be the property under copyright of Datanet only. The user may use these for its internal study, analysis and research purposes. It's public display, re-selling or any commercial uses by the user are not allowed.
7. Datanet has taken due care and caution in compilation and processing of data and allied information, but does not guarantee the accuracy, adequacy or completeness of any information/analysis and will be not responsible for any errors or omissions or for the results obtained from the use of such information/analysis.
8. All the contents for the publication have been culled from various authentic sources and Datanet reasonably believes such sources to be reliable, but does not make any representations, express or implied as to the accuracy or fitness of use of such information. The information or contents of the information/analysis do not constitute advice and should not be relied upon in making (or refraining from making) any decision. Any reliance placed upon the information provided by Datanet is the sole responsibility and strictly at the user's risk.
9. In no event will Datanet be liable for any damages (including, without limitation, damages for loss of business projects, or loss of profits) arising in contract, tort or otherwise from the use of or inability to use any of its contents, or from any action taken (or refrained from being taken) as a result of using the analysis or any of its contents. Datanet its directors, owners, editors, officials, employees, distributor and agents or any associate will not be liable for any errors in the information contained or any consequences arising from the use of the contents of the provided information/analysis.
10. If any provision of these terms and conditions is held invalid or illegal or unenforceable for any reason by any court of competent jurisdiction, such provision shall be severed and the remainder of provisions of the terms and conditions shall continue in full force and effect as if the Term of Use had been executed with the invalid, illegal or unenforceable provision eliminated.
11. If there are any discrepancies in the information provided, please bring it to attention of Datanet for suitable rectification measures.

**Buy Online This Complete Book At
Datanet India eBooks Store**

www.indiastatpublications.com

or go directly at

[http://www.indiastatpublications.com/
Assembly_factbook/Madhya_Pradesh/Gwalior/Gwalior_Rural](http://www.indiastatpublications.com/Assembly_factbook/Madhya_Pradesh/Gwalior/Gwalior_Rural)

 **indiastat** elections

