



Madhya Pradesh

Assembly Factbook™

Gwalior South Assembly Constituency



Key Electoral Data of Gwalior South
Assembly Constituency (Vidhan Sabha)

Madhya Pradesh

Assembly Factbook™

Gwalior South Assembly Constituency



Gwalior South Vidhan Sabha

Editor & Director

Dr. R.K. Thukral

Research Editor

Dr. Shafeeq Rahman

Compiled, Researched and Published by Datanet India Pvt. Ltd.

D-100, 1st Floor,

Okhla Industrial Area, Phase-I,
New Delhi- 110020.

Ph.: 91-11- 43580781-84

Email : support@indiastatpublications.com

Website : www.indiastatelections.com

Online Book Store :

www.indiastatpublications.com

Report No. : AFB/MP-017-0125

ISBN : 978-93-87165-70-0

First Edition : January, 2018

Eighth Updated Edition : January, 2025

Price : Rs. 11500/-

US\$ 310

© Datanet India Pvt. Ltd.

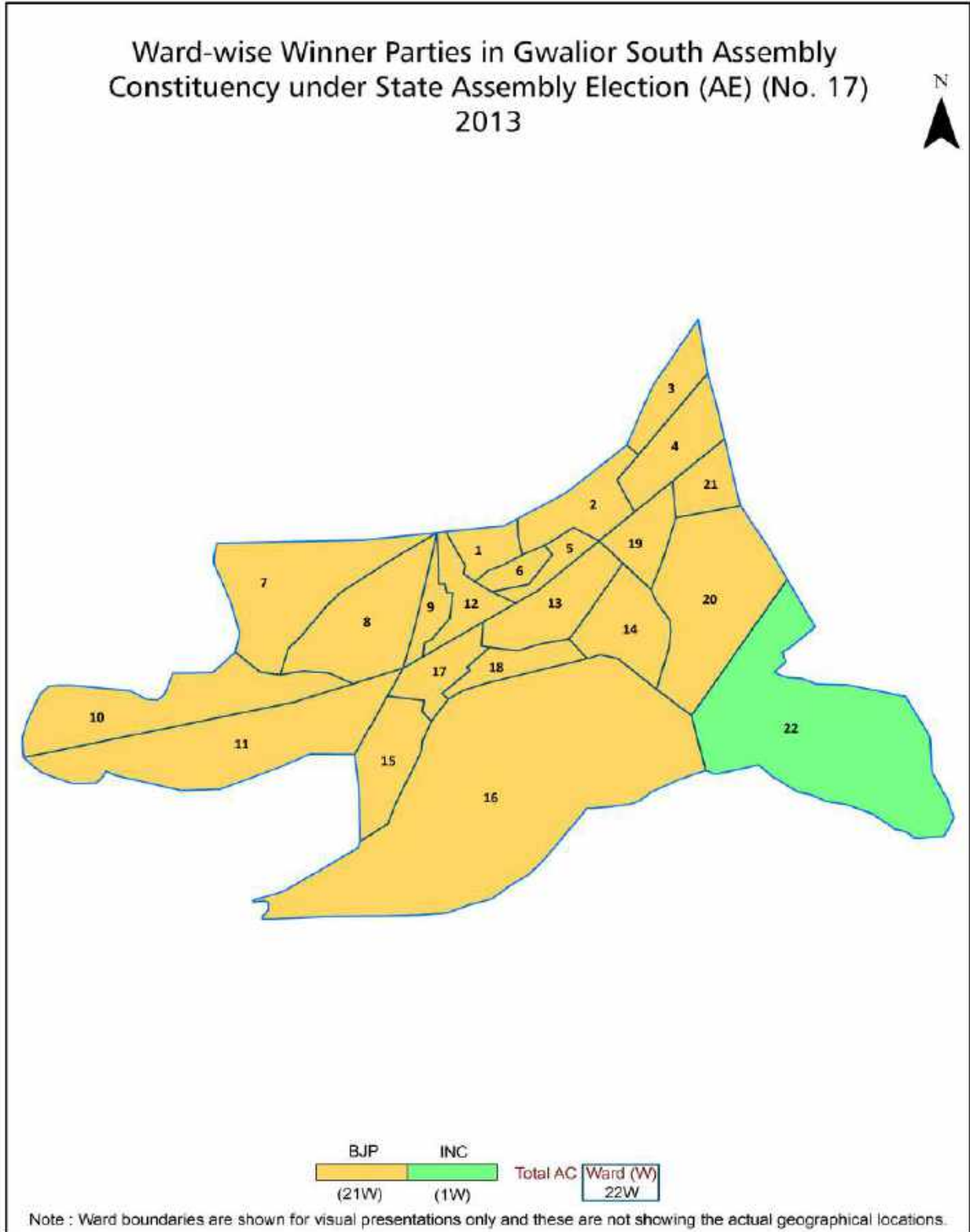
All rights reserved. No part of this book may be reproduced, stored in a retrieval system or transmitted in any form or by any means, mechanical photocopying, photographing, scanning, recording or otherwise without the prior written permission of the publisher. Please refer to Disclaimer at page no. 182 for the use of this publication.

Printed in India

Contents

No.	Particulars	Page No.
	Introduction	
1	Assembly Constituency - (Vidhan Sabha) at a Glance Features of Assembly as per Delimitation Commission of India (2008)	1-2
	Location and Political Maps	
2	Location Map Boundaries of Assembly Constituency - (Vidhan Sabha) in District Boundaries of Assembly Constituency under Parliamentary Constituency - (Lok Sabha) Ward-wise Winner Parties- 2024, 2023, 2019, 2018, 2014, 2013, 2009 and 2008	3-11
	Administrative Setup (2011)	
3	District Sub-district Towns Villages Inhabited Villages Uninhabited Villages Village Panchayat Intermediate Panchayat	12
	Demographics (2011)	
4	Population Households Rural/Urban Population Ward by Population Size Sex Ratio (Total & 0-6 Years) Religious Population Social Population Literacy Rate	13-14
	Electoral Features	
5	Important Dates of Last Elections Held Electors by Gender Service Electors Voters Voters Turnout Polling Stations & Average Number of Electors per Polling Station Electors by Age Group Present Elected Representatives	15-20
	Historical Summary Election Results	
6	Vote Share of Major Parties Winning Margin (Number & Percentage) Polarity of Parties Summary Result of Assembly Segment of Parliamentary Elections 2024, 2019, 2014 and 2009 Summary Result of Assembly Elections 2023, 2018, 2013 and 2008	21-30
	Polling Station Level Election Results	
7	Name and Number of Polling Station 2024, 2023, 2019, 2018, 2014, 2013, 2009 and 2008 Polling Station-wise Electors, Voters & Voters Turnout 2024, 2023, 2019, 2018, 2014, 2013, 2009 and 2008 Polling Station wise Elections Results 2024, 2023, 2019, 2018, 2014, 2013, 2009 and 2008	31-176
	Share of Assembly Constituency	
8	Share of Assembly Constituency - (Vidhan Sabha) in State, District and Parliamentary Constituency - (Lok Sabha)	177
9	Abbreviation & Sources	179-180
10	Disclaimer	182

Location & Political Map

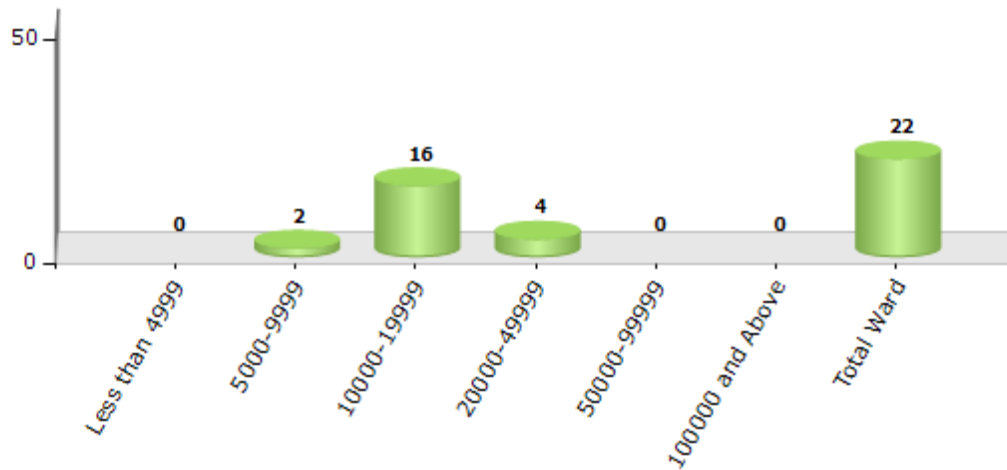


Demographics

Number of Ward by Population Size - 2011

Less than 4999	5000-9999	10000-19999	20000-49999	50000-99999	100000 and Above	Total Ward
0	2	16	4	0	0	22

Number of Ward by Population Size - 2011

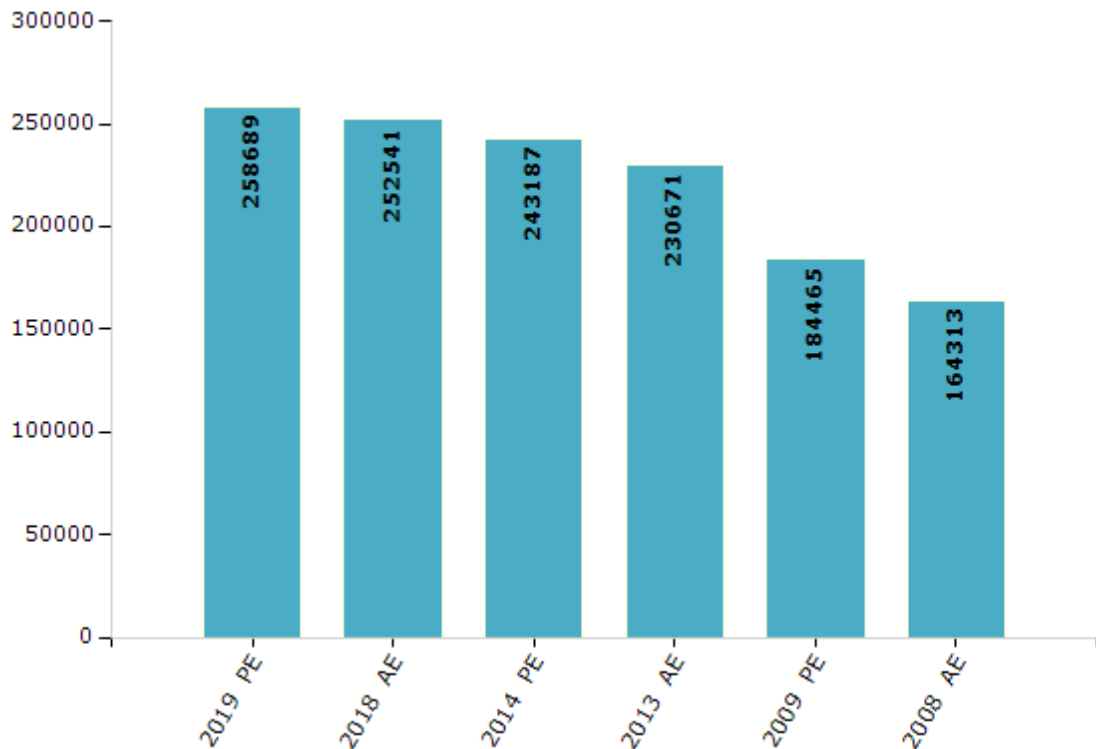


Electoral Features

Electors by Male & Female

Year	Male	Female	Others	Total	Year	Male	Female	Others	Total
2019 PE	137409	121271	9	258689	1993 AE	-	-	-	-
2018 AE	133811	118719	11	252541	1990 AE	-	-	-	-
2014 PE	129387	113774	26	243187	1985 AE	-	-	-	-
2013 AE	122882	107765	24	230671	1980 AE	-	-	-	-
2009 PE	99756	84709	-	184465	1977 AE	-	-	-	-
2008 AE	88839	75474	-	164313	1972 AE	-	-	-	-
2004 PE	-	-	-	-	1967 AE	-	-	-	-
2003 AE	-	-	-	-	1962 AE	-	-	-	-
1999 PE	-	-	-	-	1957 AE	-	-	-	-
1998 AE	-	-	-	-	1952 AE	-	-	-	-

Number of Electors

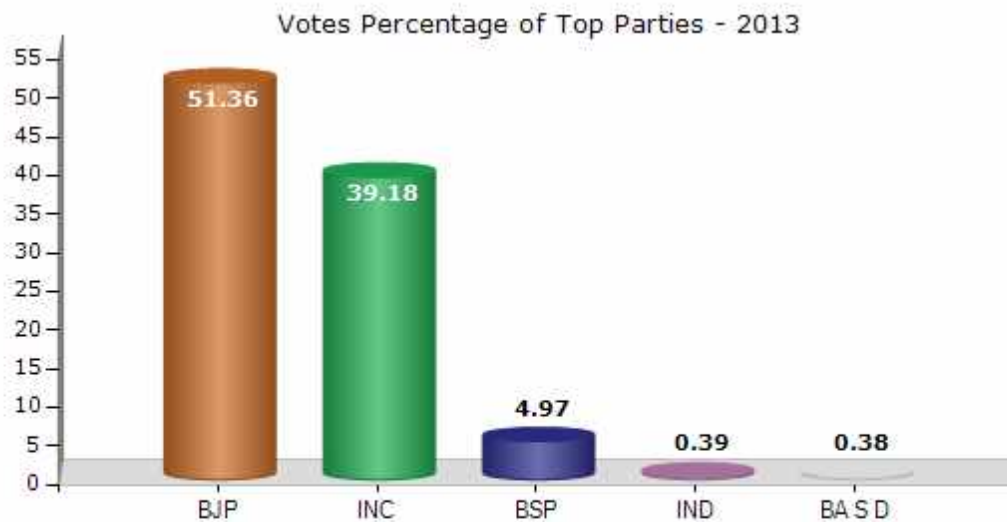


Note : AE : Assembly Election, PE : Assembly Segment of Parliamentary Election

Historical Summary Election Results

Summary Result of Assembly Election - 2013

Candidate Name	Party	Votes	Votes %
Narayan Singh Kushwah	BJP	68627	51.36
Ramesh Agrawal	INC	52360	39.18
Advocate Vijay Singh Kushwah	BSP	6646	4.97
Raseed Khan	IND	516	0.39
Rahees Khan	BA S D	509	0.38
Anand Singh Kushwah(Ramayani)	IND	376	0.28
Om Prakash Singh Sikarwar(Munna)	SP	351	0.26
Waris Khan	SDPI	350	0.26
Om Prakash Kushwah Prakash	RSMD	305	0.23
Anil Paras	LJP	260	0.19
Kedar Singh	IND	244	0.18
	NOTA	3081	2.31



Polling Station Level Election Results

Number and Name of Polling Stations (PS) (2018)

Number of Polling Stations	Name of Polling Stations	Number of Polling Stations	Name of Polling Stations
1	R.S.Memorial School,Navgrah Colony Ka Room No.-1	22	Govt.P.S. Nayapura Ke Dakshini Bhag Ka Room No.1
2	R.S. Memorial School ,Navgrah Colony Ka Room No.-2	23	Govt Primary School Nayapura Dakshini Bhag Room No 2
3	Govt.P.S.Bhavan Golpahadiya Lashkarke Poorvi Bhag Ka Room No.1	24	Bhartiyam Vidhya Peeth Krishna Vihar Colony, Taraganj Lakshar Ka Room No 1
4	Govt.P.S. Bhavan Gol Pahadiya Lashkar Ke Poorvi Bhag Ka Baramda	25	Bhartiyam Vidhya Peeth Krishna Vihar Colony, Taraganj Lakshar Ka Room No 2
5	R.S.Memorial School,Navgrah Colony Ka Room No.-1	26	Govt.P.School Nayapura Ke Office Ka Room
6	R.S.Memorial School Navgrah Colony Ka Room No.2	27	Govt.P.S Nayapura Ka Room No.3
7	Gandhi Adarsh Govt.H.S Golpahadiya Bijalighar Road Room No.3	28	Samudayik Bhawan Ka Room No. 2 Nayapura Mandir Ke Paas
8	Govt. Middle. School Harijan Colony Ka Room No 1	29	Govt.P.S. Harianna Ki Payaga Taraganj Lashkar Ka Room No.1
9	Gandhi Adarsh Govt.High School Golpahadiya Bijlighar Road Ka Room No.4	30	Govt. Primary School Harianna Ki Payga Taraganj Lashkar Ka Room No 2
10	Gandhi Adarsh Govt.High School Gol Pahadiya Bijlighar Road Ka Room No.2	31	Govt.Primary Pathshala Harianna Ki Payaga Taraganj Lashkar Ka Room No.3
11	Shanti High School A.B.Road Ka Room No. 2	32	Govt.Girls M.S. Jiwajiganj Nimbaji Ki Kho Ka Room No.1
12	Govt.P.S.Ganesh Mandir Ka Community Bhavan	33	Govt.Girls M.S.Jiwajiganj Nimbaji Ki Kho Ka Room No,2
13	Shanti High School A.B.Road Ka Room No. 6	34	Govt.P.S. Bhavan Topewala Mohalla Lashkar Ka Room No.1
14	Shanti High School A.B.Road Ka Room	35	Govt P.S.Bhavan Topewala Mohalla Lashkar Ka Room No.-2
15	B.J.S.College Taraganj Lashkar Ke Office Se Laga Hua Room	36	Govt.Girls M.S.Jiwajiganj Nimbaji Ki Kho Ka Hall
16	B.J.S.College Taraganj Lashkar Ka Room No. 3	37	Govt.Girls.M.S. Jiwajiganj Nimbaji Ki Kho Ka Room No.1
17	Groth Public School Samadhiya Colony Room No 1	38	Nagar Nigam Gwalio Ka Samudayik Bhawan Jiwajiganj Lashkar Ka Room No 1
18	Groth Public School Samadhiya Colony Room No 2	39	Nagar Nigam Gwalior Ka Samudayik Bhawan Jiwajiganj Lashkar Ka Room No 2
19	Govt.P.S. Bhavan Taraganj Samadhiya Colony Lashkar Ka Pashchimi Bhag Ka Room	40	Krishi Upaj Mandi Samiti Laxmiganj Lashkar (Nayapura) Ka Meeting Hall No. 3
20	B.J.S.College Taraganj Lashkar Ka Room No. 1	41	Atal Rain Basera Ka Hall Krishi Upaj Mandi Samiti Ke Pass A.B.Road Lashkar Pashchimi Bhag
21	B J S College Taraganj Lashkar Ka Room No. 2	42	Krishi Upaj Mandi Samiti Laxmiganj Lashkar (Nayapura) Ka Rest House Ka Room No. 1

Contd....

Polling Station Level Election Results

Polling Station-wise Votes Secured by Overall Top Five Parties in Gwalior South Assembly in Assembly Election (AE) under Gwalior Parliamentary Constituency in Madhya Pradesh (2018)

Number of Polling Station	Winner - Praveen Pathak (INC)	Runner-up - Narayan Singh Kushwah (BJP)	3rd - Sameeksha Gupta (IND)	4th - Aseem Shah (BSP)	5th - Comrade Rachna Agrawal (SUCI)	NOTA	Other	Total Votes Secured
36	310	271	81	4	2	2	9	679
37	225	132	82	0	15	1	7	462
38	343	352	127	7	4	9	48	890
39	291	334	128	8	5	15	22	803
40	138	147	44	4	1	6	6	346
41	135	171	43	2	0	2	2	355
42	181	274	210	27	7	7	5	711
43	370	227	60	1	1	1	9	669
44	211	256	180	10	12	6	4	679
45	301	165	227	89	6	8	12	808
46	231	236	294	124	10	8	17	920
47	319	260	120	20	13	6	23	761
48	120	183	188	48	6	5	11	561
49	136	71	126	52	7	7	12	411
50	148	132	246	97	9	6	19	657
51	162	364	129	16	6	11	16	704
52	219	285	205	87	11	12	14	833
53	173	144	168	14	4	10	15	528
54	110	147	98	2	1	7	14	379
55	192	294	98	5	3	6	23	621
56	157	244	60	1	1	8	24	495
57	111	257	88	4	3	7	6	476
58	192	165	119	2	4	4	9	495
59	137	159	87	7	0	3	10	403
60	229	173	134	2	2	11	8	559
61	228	252	158	27	4	1	10	680
62	370	203	129	9	5	6	18	740
63	221	218	123	3	2	4	9	580
64	123	144	120	5	3	5	13	413
65	264	292	133	3	4	5	42	743
66	147	425	102	6	7	8	15	710
67	134	285	154	16	4	2	18	613
68	130	565	83	10	2	7	13	810
69	144	229	122	6	5	2	8	516
70	117	108	106	5	2	0	6	344

Contd....

Polling Station Level Election Results

Winner, Runner-up and 3rd Party Position & Winning Margin According to Polling Stations in Gwalior South Assembly in Assembly Election (AE) under Gwalior Parliamentary Constituency in Madhya Pradesh (2018)

Polling Station Number	Winner Party	Winner Votes (%)	Runner-up Party	Runner-up Votes (%)	Winning Margin Votes (%)	Third Party	Third Party Votes (%)	Other Votes (%)
67	BJP	285 (46.49)	IND (SG)	154 (25.12)	131 (21.37)	INC	134 (21.86)	40 (6.53)
68	BJP	565 (69.75)	INC	130 (16.05)	435 (53.7)	IND (SG)	83 (10.25)	32 (3.95)
69	BJP	229 (44.38)	INC	144 (27.91)	85 (16.47)	IND (SG)	122 (23.64)	21 (4.07)
70	INC	117 (34.01)	BJP	108 (31.4)	9 (2.61)	IND (SG)	106 (30.81)	13 (3.78)
71	BJP	209 (44.28)	IND (SG)	115 (24.36)	94 (19.92)	INC	113 (23.94)	35 (7.42)
72	INC	261 (46.52)	BJP	210 (37.43)	51 (9.09)	IND (SG)	61 (10.87)	29 (5.17)
73	INC	172 (46.11)	BJP	120 (32.17)	52 (13.94)	IND (SG)	63 (16.89)	18 (4.83)
74	INC	258 (45.83)	BJP	160 (28.42)	98 (17.41)	IND (SG)	103 (18.29)	42 (7.46)
75	INC	146 (35.87)	IND (SG)	113 (27.76)	33 (8.11)	BJP	108 (26.54)	40 (9.83)
76	INC	170 (37.53)	BJP	167 (36.87)	3 (0.66)	IND (SG)	97 (21.41)	19 (4.19)
77	BJP	164 (39.81)	INC	119 (28.88)	45 (10.93)	IND (SG)	117 (28.4)	12 (2.91)
78	BJP	222 (44.31)	INC	151 (30.14)	71 (14.17)	IND (SG)	109 (21.76)	19 (3.79)
79	BJP	183 (35.88)	INC	181 (35.49)	2 (0.39)	IND (SG)	127 (24.9)	19 (3.73)
80	INC	318 (45.56)	BJP	225 (32.23)	93 (13.33)	IND (SG)	125 (17.91)	30 (4.3)
81	INC	344 (42.95)	BJP	317 (39.58)	27 (3.37)	IND (SG)	110 (13.73)	30 (3.75)
82	BJP	164 (40.69)	INC	159 (39.45)	5 (1.24)	IND (SG)	48 (11.91)	32 (7.94)
83	INC	196 (55.84)	BJP	76 (21.65)	120 (34.19)	IND (SG)	51 (14.53)	28 (7.98)
84	BJP	213 (42.26)	INC	181 (35.91)	32 (6.35)	IND (SG)	82 (16.27)	28 (5.56)
85	INC	144 (55.38)	BJP	91 (35)	53 (20.38)	IND (SG)	8 (3.08)	17 (6.54)
86	INC	235 (52.22)	BJP	169 (37.56)	66 (14.66)	IND (SG)	31 (6.89)	15 (3.33)
87	INC	121 (42.46)	BJP	100 (35.09)	21 (7.37)	IND (SG)	58 (20.35)	6 (2.11)
88	INC	295 (65.56)	BJP	100 (22.22)	195 (43.34)	IND (SG)	29 (6.44)	26 (5.78)
89	INC	275 (43.93)	BJP	256 (40.89)	19 (3.04)	IND (SG)	75 (11.98)	20 (3.19)
90	INC	143 (56.75)	BJP	63 (25)	80 (31.75)	IND (SG)	19 (7.54)	27 (10.71)
91	BJP	285 (42.92)	INC	251 (37.8)	34 (5.12)	IND (SG)	96 (14.46)	32 (4.82)
92	INC	246 (48.81)	BJP	187 (37.1)	59 (11.71)	IND (SG)	43 (8.53)	28 (5.56)
93	INC	274 (45.51)	BJP	274 (45.51)	0 (0)	IND (SG)	21 (3.49)	33 (5.48)
94	BJP	290 (45.24)	INC	258 (40.25)	32 (4.99)	IND (SG)	65 (10.14)	28 (4.37)
95	BJP	333 (44.82)	INC	268 (36.07)	65 (8.75)	IND (SG)	107 (14.4)	35 (4.71)
96	BJP	278 (50)	INC	208 (37.41)	70 (12.59)	IND (SG)	43 (7.73)	27 (4.86)
97	BJP	266 (44.93)	INC	232 (39.19)	34 (5.74)	IND (SG)	65 (10.98)	29 (4.9)
98	INC	356 (47.85)	BJP	309 (41.53)	47 (6.32)	IND (SG)	53 (7.12)	26 (3.49)
99	BJP	375 (59.34)	INC	168 (26.58)	207 (32.76)	IND (SG)	65 (10.28)	24 (3.8)

Contd....

DISCLAIMER

The Terms of Use and Disclaimer of Datanet India Private Limited (hereinafter referred to as "Datanet") for use of this analysis report of **Gwalior South Assembly Constituency (Gwalior South Vidhan Sabha)** :-

1. **Assembly Factbook™** is a Registered Trade Mark owned by Datanet.
2. All the maps are sketched and graphical representation only and have not been drawn to the scale and also not to represent the actual geographical area or boundary of the unit.
3. The data for the aforesaid analysis is based on authentic sources and has been culled from the various publications of Census, CSO and NSSO for district and block level data, various central and state government departments, Central & State Elections Commissions and the concerned Returning Officers' releases, Electoral Rolls, Election results and allied publications, internal assessment, surveys, estimates and analysis. Therefore, certain adjustment of data at micro level may have been done to arrive closer to the macro data.
4. Data have been provided on an "As Is" and "As AVAILABLE" basis
5. The colours shown in the maps or diagram and charts of a particular party, alliance or AC are indicative and do not represent them.
6. This publication which includes maps, sheets, graphs and data would be the property under copyright of Datanet only. The user may use these for its internal study, analysis and research purposes. It's public display, re-selling or any commercial uses by the user are not allowed.
7. Datanet has taken due care and caution in compilation and processing of data and allied information, but does not guarantee the accuracy, adequacy or completeness of any information/analysis and will be not responsible for any errors or omissions or for the results obtained from the use of such information/analysis.
8. All the contents for the publication have been culled from various authentic sources and Datanet reasonably believes such sources to be reliable, but does not make any representations, express or implied as to the accuracy or fitness of use of such information. The information or contents of the information/analysis do not constitute advice and should not be relied upon in making (or refraining from making) any decision. Any reliance placed upon the information provided by Datanet is the sole responsibility and strictly at the user's risk.
9. In no event will Datanet be liable for any damages (including, without limitation, damages for loss of business projects, or loss of profits) arising in contract, tort or otherwise from the use of or inability to use any of its contents, or from any action taken (or refrained from being taken) as a result of using the analysis or any of its contents. Datanet its directors, owners, editors, officials, employees, distributor and agents or any associate will not be liable for any errors in the information contained or any consequences arising from the use of the contents of the provided information/analysis.
10. If any provision of these terms and conditions is held invalid or illegal or unenforceable for any reason by any court of competent jurisdiction, such provision shall be severed and the remainder of provisions of the terms and conditions shall continue in full force and effect as if the Term of Use had been executed with the invalid, illegal or unenforceable provision eliminated.
11. If there are any discrepancies in the information provided, please bring it to attention of Datanet for suitable rectification measures.

**Buy Online This Complete Book At
Datanet India eBooks Store**

www.indiastatpublications.com

or go directly at

[http://www.indiastatpublications.com/
Assembly_factbook/Madhya_Pradesh/Gwalior/ Gwalior_South](http://www.indiastatpublications.com/Assembly_factbook/Madhya_Pradesh/Gwalior/Gwalior_South)

 **indiastat**elections

