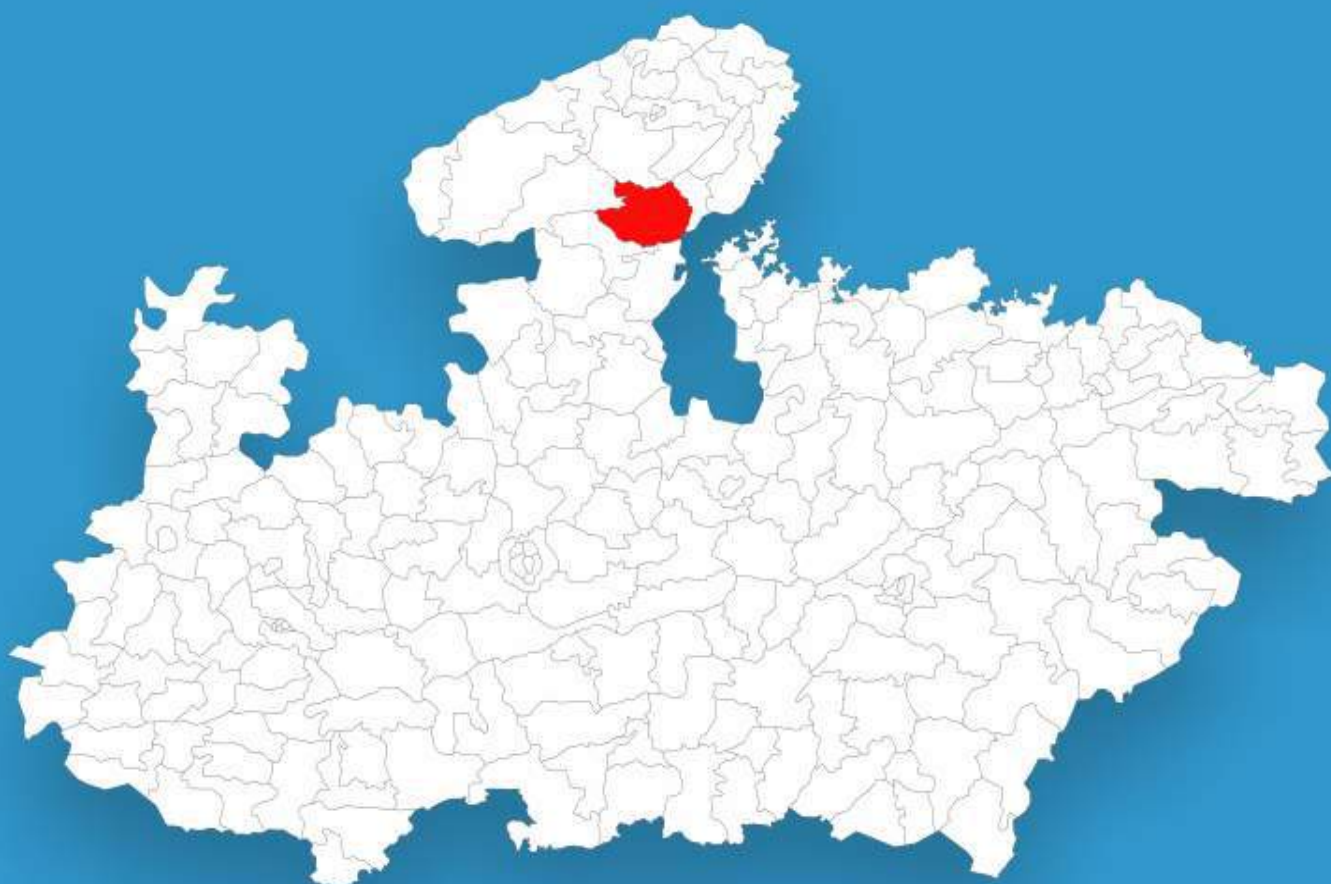




Madhya Pradesh

# Assembly Factbook™

Karera Assembly Constituency



Key Electoral Data of Karera  
Assembly Constituency (Vidhan Sabha)

Madhya Pradesh

# **Assembly Factbook™**

Karera Assembly Constituency



Karera Vidhan Sabha

## **Editor & Director**

Dr. R.K. Thukral

## **Research Editor**

Dr. Shafeeq Rahman

## **Compiled, Researched and Published by Datanet India Pvt. Ltd.**

D-100, 1st Floor,

Okhla Industrial Area, Phase-I,  
New Delhi- 110020.

Ph.: 91-11- 43580781-84

Email : support@indiastatpublications.com

Website : www.indiastatelections.com

## **Online Book Store :**

www.indiastatpublications.com

**Report No. :** AFB/MP-023-0125

**ISBN :** 978-93-87165-96-0

**First Edition :** January, 2018

**Eighth Updated Edition :** January, 2025

**Price :** Rs. 11500/-

US\$ 310

**© Datanet India Pvt. Ltd.**

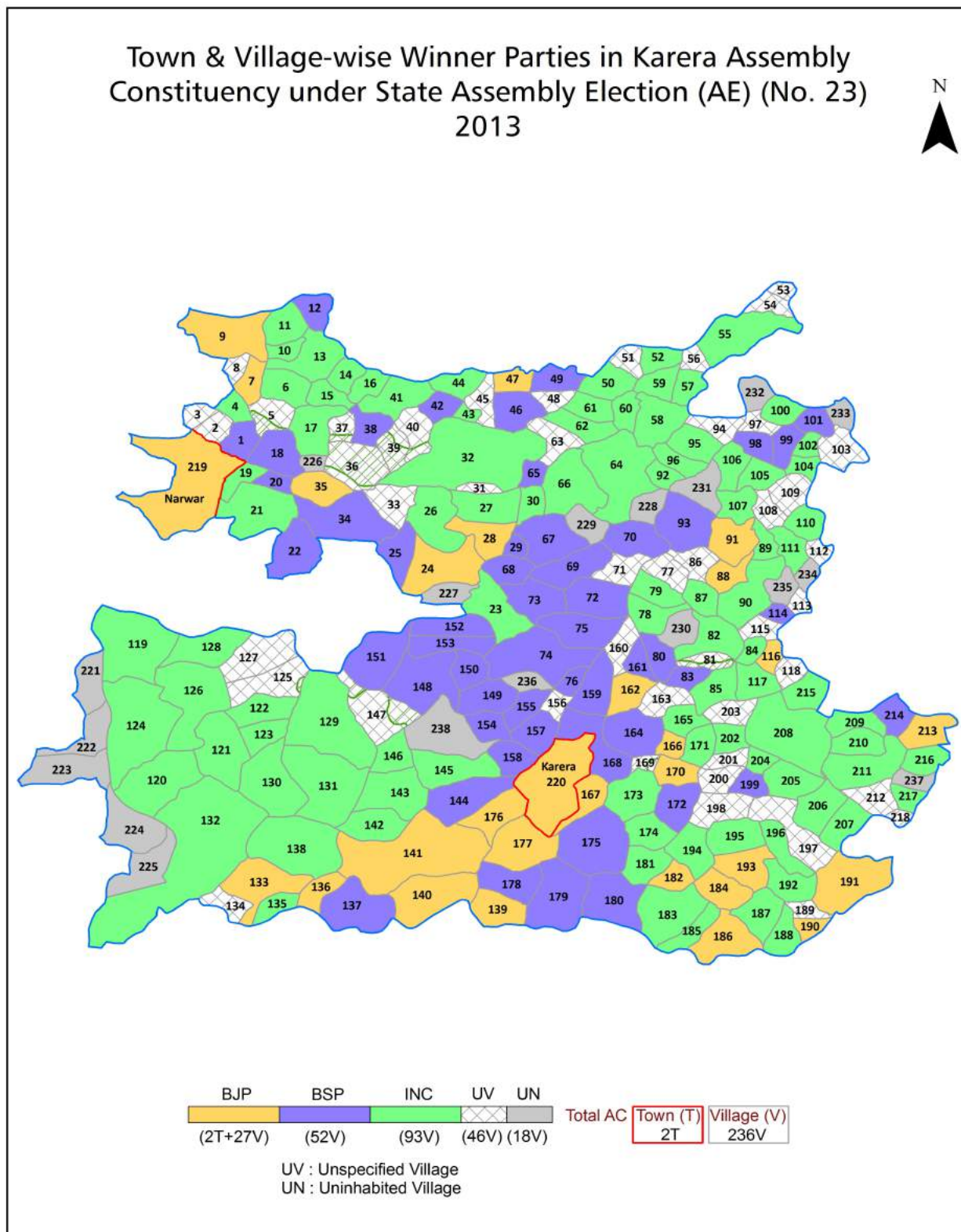
All rights reserved. No part of this book may be reproduced, stored in a retrieval system or transmitted in any form or by any means, mechanical photocopying, photographing, scanning, recording or otherwise without the prior written permission of the publisher. Please refer to Disclaimer at page no. 242 for the use of this publication.

Printed in India

No.	Particulars	Page No.
	<b>Introduction</b>	
1	Assembly Constituency - (Vidhan Sabha) at a Glance   Features of Assembly as per Delimitation Commission of India (2008)	1-2
	<b>Location and Political Maps</b>	
2	Location Map   Boundaries of Assembly Constituency - (Vidhan Sabha in District   Boundaries of Assembly Constituency under Parliamentary Constituency - (Lok Sabha)   Town & Village-wise Winner Parties- 2024, 2023, 2019, 2018, 2014, 2013, 2009 and 2008	3-11
	<b>Administrative Setup (2011)</b>	
3	District   Sub-district   Towns   Villages   Inhabited Villages   Uninhabited Villages   Village Panchayat   Intermediate Panchayat	12-23
	<b>Demographics (2011)</b>	
4	Population   Households   Rural/Urban Population   Towns and Villages by Population Size   Sex Ratio (Total & 0-6 Years)   Religious Population   Social Population   Literacy Rate	24-25
	<b>Electoral Features</b>	
5	Important Dates of Last Elections Held   Electors by Gender   Service Electors   Voters   Voters Turnout   Polling Stations & Average Number of Electors per Polling Station   Electors by Age Group   Present Elected Representatives	26-31
	<b>Historical Summary Election Results</b>	
6	Vote Share of Major Parties   Winning Margin (Number & Percentage   Polarity of Parties   Summary Result of Assembly Segment of Parliamentary Elections 2024, 2019, 2014, 2009, 2004 and 1999   Summary Result of Assembly Elections 2023, 2018, 2013, 2008, 2003, 1998, 1993, 1990, 1985, 1980, 1977, 1972, 1967, 1962 and 1957	32-54
	<b>Polling Station Level Election Results</b>	
7	Name and Number of Polling Station 2024, 2023, 2019, 2018, 2014, 2013, 2009 and 2008   Polling Station-wise Electors, Voters & Voters Turnout 2024, 2023, 2019, 2018, 2014, 2013, 2009 and 2008   Polling Station wise Elections Results 2024, 2023, 2019, 2018, 2014, 2013, 2009 and 2008	55-220
	<b>Share of Assembly Constituency</b>	
8	Share of Assembly Constituency - (Vidhan Sabha) in State, District and Parliamentary Constituency - (Lok Sabha)	221
	<b>Socio-Economic Amenities (2011)</b>	
9	Access to Administrative Units   Agricultural, Manufacturing and Industrial Commodities   Demographic Indicators   Education   Health & Manpower   Drinking Water Supply   Sanitation   Entertainment and Recreations Infrastructure   Power   Food Allocation Distribution and Marketing of Agriculture Commodities Infrastructure   Transport and Road Infrastructure   Communication   Banking and Financial Services   Land Use   Irrigation Source	223-237
10	<b>Abbreviation &amp; Sources</b>	239-240
11	<b>Disclaimer</b>	242



## Location & Political Map



## Administrative Setup

### List of Village Panchayat & Intermediate Panchayat (Block) Name - 2011

Village Name	Village Panchayat Name	Intermediate Panchayat Name
Abas	Aawas	Karera
Algi	Alagi	Karera
Ambari	Chndawara	Karera
Amol Patha	Aamolpatha	Karera
Amola	Amola Kreashar	Karera
Andar	Adar	Karera
Andora	Andora	Narwar
Ata	Talbhev	Narwar
Badarkha	Saharya	Karera
Badgor	Badgour	Narwar
Badora	Badora	Karera
Bagedhari Abbal	Baghedari Abbal	Karera
Baghra Sajor	Vagharasajor	Karera
Bagroda	Kumharaua	Karera
Bahadurpur	Bahadurpur	Karera
Bahagawan	Bahganwa	Narwar
Bahera	Semara	Karera
Baisora Kalan	Besorakala	Karera
Baisora Khurd	Besorakala	Karera
Bamhari	Bamhari	Karera
Bamhroli	Khudawali	Narwar
Bangwan	Bangawa	Karera
Baniyani	Hateda	Narwar
Bansgarh	Bansgad	Karera
Barkuwa	Semara	Karera
Baroda	Foolpur	Narwar
Barodi	Barodi	Karera
Barsodi	Silra	Narwar
Baruwa	Nainagir	Narwar

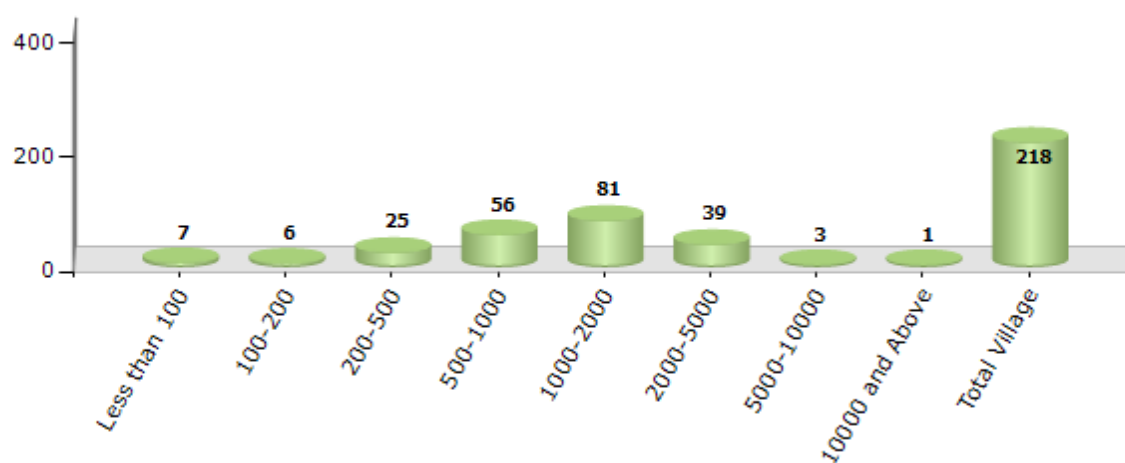
Contd....

## Demographics

### Number of Villages by Population Size - 2011

Less than 100	100-200	200-500	500-1000	1000-2000	2000-5000	5000-10000	10000 and Above	Total Village
7	6	25	56	81	39	3	1	218

Number of Villages by Population Size - 2011



### Number of Towns by Population Size - 2011

Less than 4999	5000-9999	10000-19999	20000-49999	50000-99999	100000 and Above	Total Town
0	0	1	1	0	0	2

Number of Towns by Population Size - 2011

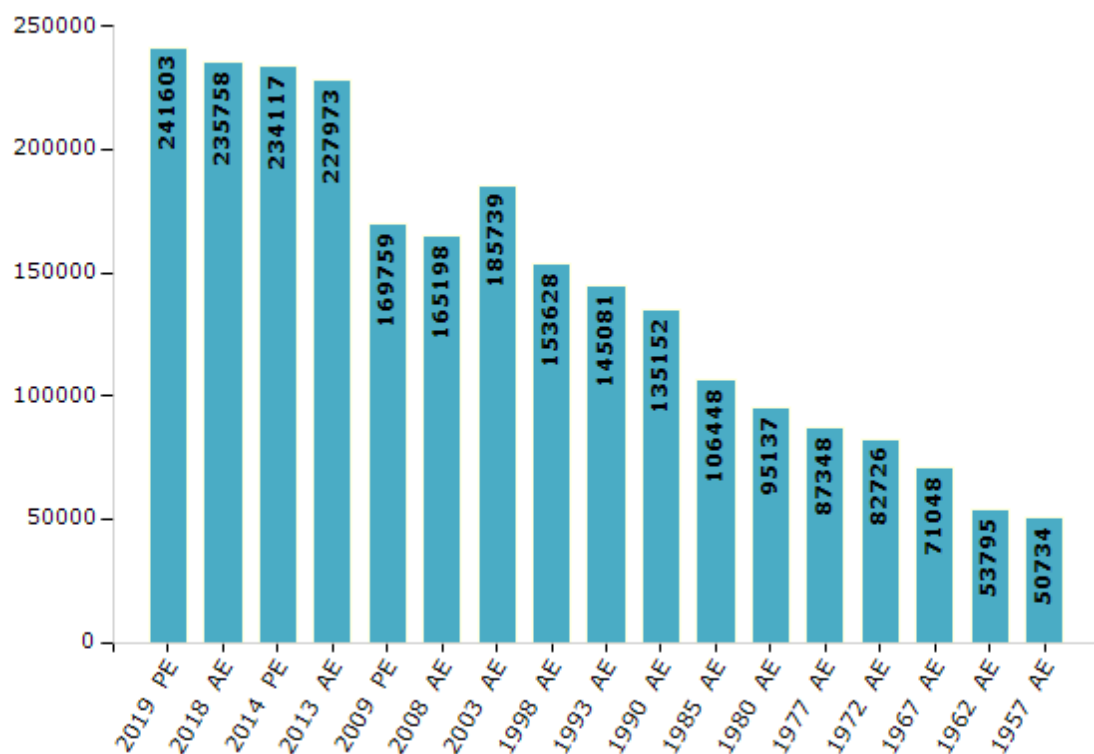


## Electoral Features

### Electors by Male & Female

Year	Male	Female	Others	Total	Year	Male	Female	Others	Total
2019 PE	130500	111097	6	241603	1993 AE	78405	66676	-	145081
2018 AE	127232	108524	2	235758	1990 AE	72854	62298	-	135152
2014 PE	127001	107113	3	234117	1985 AE	55899	50549	-	106448
2013 AE	124166	103804	3	227973	1980 AE	49647	45490	-	95137
2009 PE	93148	76611	-	169759	1977 AE	45099	42249	-	87348
2008 AE	90375	74823	-	165198	1972 AE	43052	39674	-	82726
2004 PE	-	-	-	-	1967 AE	-	-	-	71048
2003 AE	100870	84869	-	185739	1962 AE	-	-	-	53795
1999 PE	-	-	-	-	1957 AE	-	-	-	50734
1998 AE	83084	70544	-	153628	1952 AE	-	-	-	-

Number of Electors



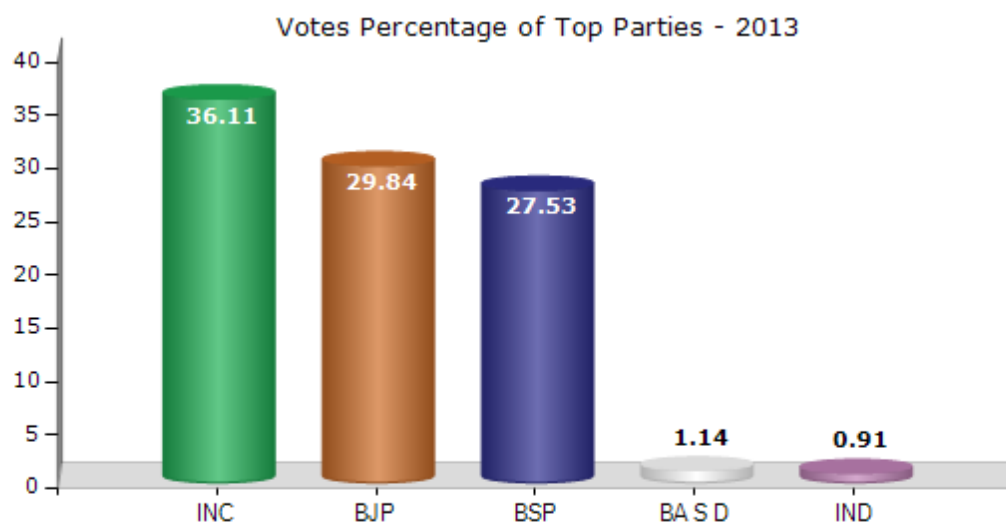
**Note :** AE : Assembly Election, PE : Assembly Segment of Parliamentary Election



## Historical Summary Election Results

### Summary Result of Assembly Election - 2013

Candidate Name	Party	Votes	Votes %
Smt Shakuntla Khatik	INC	59371	36.11
Omprakash Khatik	BJP	49051	29.84
Pragilal Jatav	BSP	45265	27.53
Dr Rajaram Bijoul	BA S D	1870	1.14
Raju	IND	1491	0.91
Mishrilal Barahar	IND	1468	0.89
Deendayal Jatav	AASP	1439	0.88
Anita Devi	IND	921	0.56
Bharat Parihar	IND	658	0.4
	NOTA	2866	1.74



## Polling Station Level Election Results

### Number and Name of Polling Stations (PS) (2018)

Number of Polling Stations	Name of Polling Stations	Number of Polling Stations	Name of Polling Stations
1	Pra.Sha.Bhawan Naravar	22	Pra Sha Bhawan Ati. Kaksh Kishnpur
2	Ma.Sha.Bhawan Naravar	23	Praa.Shaa.Bhavan Bhdari
3	Ma.Sha.Bhawan Naravar	24	Pra.Sha.Bhawan Devarikhurd
4	Anganbadi Kendra Ward Number 2 Narwar	25	Pra.Sha.Bhawan Keru
5	Head Start Computer Kach Uttari Bhag 5 Narawr	26	Pra.Sha.Bhawan Keru
6	Sha. Ba. U. M. Vidhayalay Uttari Bhag Narwar	27	Pra.Sha.Bhawan Dongarapur
7	Sha. Ba. U. M. Vidhayalay Uttari Bhag Narwar	28	Pra.Sha.Bhawan Pananer
8	M.S.Bhavan.U.Bhag Narvar	29	Pra.Sha.Bhawan Khiriya Sunavai
9	U Ma Vi U Bhag Naravar	30	Pra.Sha.Bhawan Dhingavas
10	Sha.M.V. K. 2 P.Bhag Narvar	31	Pra.Sha.Bhawan Thati
11	U Ma Vi Da Bhag Naravar	32	Pra.Sha.Bhawan.Viloni
12	U.M.V.D.Bhag Ati.Kach Narvar	33	Ma.Sha.Bhawan Imliya
13	Ma Sha Bhawan Kr. 2 P. Bhag Naravar	34	Pra Sha Bhawan Simiriya
14	Ma Sha Bhawan Kr. 2 P. Bhag Naravar	35	Pra.Sha.Bhawan Jujhai
15	H. S. Bha. Ati. Kach 1 Magarouni	36	Pra. Sha. Bhawan Jujhai Paragadh
16	H. S. Bha. Ati. Kach 2 Magarouni	37	Maa.Shaa. Bhavan Mojpur
17	H. S. Bha. Ati. Kach 3 Magarouni	38	Pra.Sha.Bhawan Jaitapur
18	Kanya Ma Sha Bhawan Magaroni	39	Praa.Shaa..Bhavan Naya Jetpur
19	S.U.K.Ma.V.Magrouni	40	Pra.Sha.Bhawan Sadkpur
20	Pra.Sha.Bhawan Panghata Magarouni	41	Pra.Sha.Bhawan .Dolataganj
21	Pra Sha Bhawan Kishanapur	42	Sha.Ha.School Karahi

Contd....

## Polling Station Level Election Results

### Polling Station-wise Votes Secured by Overall Top Five Parties in Karera Assembly in Assembly Election (AE) under Gwalior Parliamentary Constituency in Madhya Pradesh (2018)

Number of Polling Station	Winner - Jasmant Jatave Chitree (INC)	Runner-up - Rajkumar Omprakash Khatik (BJP)	3rd - Pragilal Jatav (BSP)	4th - Khatik Ramesh Prasad (SPAKP)	5th - Shalikaram Parihar (IND)	NOTA	Other	Total Votes Secured
36	156	44	292	10	6	5	24	537
37	124	65	323	57	6	8	23	606
38	306	90	92	182	7	9	23	709
39	85	79	122	135	1	1	19	442
40	357	179	87	13	7	10	29	682
41	187	172	122	10	5	0	25	521
42	193	312	143	34	6	5	23	716
43	150	199	52	37	6	4	24	472
44	166	170	171	22	5	8	24	566
45	207	302	233	39	4	6	44	835
46	166	237	70	22	4	2	20	521
47	362	119	274	12	6	7	25	805
48	164	21	111	177	0	5	22	500
49	29	173	66	135	4	5	20	432
50	208	142	136	9	8	9	51	563
51	167	222	77	6	4	4	22	502
52	94	156	237	5	2	3	17	514
53	60	184	178	9	9	3	13	456
54	170	106	76	1	5	9	5	372
55	41	80	135	80	2	3	14	355
56	177	127	198	8	0	5	16	531
57	307	82	128	11	1	8	22	559
58	244	70	464	5	4	2	51	840
59	247	119	195	5	3	0	11	580
60	174	79	467	1	0	4	16	741
61	162	68	120	78	2	7	14	451
62	177	25	255	37	2	3	16	515
63	150	79	186	89	2	8	14	528
64	190	257	15	52	2	5	7	528
65	106	81	81	36	6	2	20	332
66	111	87	335	32	8	4	134	711
67	104	154	64	20	1	0	17	360
68	246	61	196	6	5	3	13	530
69	117	116	115	2	4	3	20	377
70	262	161	301	8	5	7	79	823

Contd....

## Polling Station Level Election Results

**Winner, Runner-up and 3rd Party Position & Winning Margin According to Polling Stations in Karera Assembly in Assembly Election (AE) under Gwalior Parliamentary Constituency in Madhya Pradesh (2018)**

Polling Station Number	Winner Party	Winner Votes (%)	Runner-up Party	Runner-up Votes (%)	Winning Margin Votes (%)	Third Party	Third Party Votes (%)	Other Votes (%)
67	BJP	154 (42.78)	INC	104 (28.89)	50 (13.89)	BSP	64 (17.78)	38 (10.56)
68	INC	246 (46.42)	BSP	196 (36.98)	50 (9.44)	BJP	61 (11.51)	27 (5.09)
69	INC	117 (31.03)	BJP	116 (30.77)	1 (0.26)	BSP	115 (30.5)	29 (7.69)
70	BSP	301 (36.57)	INC	262 (31.83)	39 (4.74)	BJP	161 (19.56)	99 (12.03)
71	INC	203 (45.11)	BJP	113 (25.11)	90 (20)	BSP	101 (22.44)	33 (7.33)
72	INC	256 (62.29)	BSP	70 (17.03)	186 (45.26)	BJP	42 (10.22)	43 (10.46)
73	INC	252 (36.36)	BJP	230 (33.19)	22 (3.17)	BSP	155 (22.37)	56 (8.08)
74	BSP	219 (35.21)	BJP	187 (30.06)	32 (5.15)	INC	169 (27.17)	47 (7.56)
75	INC	208 (38.66)	BJP	178 (33.09)	30 (5.57)	BSP	100 (18.59)	52 (9.67)
76	BSP	175 (37)	BJP	155 (32.77)	20 (4.23)	INC	119 (25.16)	24 (5.07)
77	INC	338 (58.38)	BJP	107 (18.48)	231 (39.9)	BSP	103 (17.79)	31 (5.35)
78	INC	349 (64.63)	BSP	102 (18.89)	247 (45.74)	BJP	72 (13.33)	17 (3.15)
79	INC	449 (57.2)	BSP	166 (21.15)	283 (36.05)	BJP	138 (17.58)	32 (4.08)
80	INC	382 (57.1)	BJP	217 (32.44)	165 (24.66)	BSP	33 (4.93)	37 (5.53)
81	INC	288 (51.25)	BSP	166 (29.54)	122 (21.71)	BJP	85 (15.12)	23 (4.09)
82	INC	333 (63.07)	BJP	169 (32.01)	164 (31.06)	BSP	12 (2.27)	14 (2.65)
83	BJP	217 (34.94)	BSP	182 (29.31)	35 (5.63)	INC	138 (22.22)	84 (13.53)
84	BJP	282 (58.26)	INC	151 (31.2)	131 (27.06)	BSP	30 (6.2)	21 (4.34)
85	INC	368 (56.97)	BJP	189 (29.26)	179 (27.71)	BSP	41 (6.35)	48 (7.43)
86	INC	216 (43.72)	BJP	150 (30.36)	66 (13.36)	BSP	61 (12.35)	67 (13.56)
87	INC	179 (40.04)	BSP	120 (26.85)	59 (13.19)	BJP	107 (23.94)	41 (9.17)
88	INC	366 (43.78)	BSP	204 (24.4)	162 (19.38)	BJP	200 (23.92)	66 (7.89)
89	INC	472 (61.62)	BJP	200 (26.11)	272 (35.51)	BSP	56 (7.31)	38 (4.96)
90	INC	371 (55.46)	BJP	140 (20.93)	231 (34.53)	BSP	120 (17.94)	38 (5.68)
91	BSP	165 (40.15)	INC	153 (37.23)	12 (2.92)	BJP	71 (17.27)	22 (5.35)
92	BSP	256 (46.04)	BJP	158 (28.42)	98 (17.62)	INC	67 (12.05)	75 (13.49)
93	INC	174 (34.66)	BJP	174 (34.66)	0 (0)	BSP	75 (14.94)	79 (15.74)
94	BSP	261 (39.55)	SPAKP	205 (31.06)	56 (8.49)	INC	130 (19.7)	64 (9.7)
95	BSP	179 (39.17)	BJP	106 (23.19)	73 (15.98)	INC	75 (16.41)	97 (21.23)
96	BSP	191 (45.05)	BJP	128 (30.19)	63 (14.86)	INC	51 (12.03)	54 (12.74)
97	BSP	162 (33.33)	SPAKP	152 (31.28)	10 (2.05)	BJP	71 (14.61)	101 (20.78)
98	BSP	456 (82.91)	INC	49 (8.91)	407 (74)	SPAKP	15 (2.73)	30 (5.45)
99	BSP	406 (45.77)	INC	212 (23.9)	194 (21.87)	BJP	186 (20.97)	83 (9.36)

Contd....

## Socio-Economic Amenities - Rural

### Access to Education Facilities

Particulars	Number of Village (% of Population)				
	Available	Not Available	If Not Available (Distance of Nearest Facility)		
			A	B	C
Govt. Primary School	211 (100)	7 (0)	4 (0)	1 (0)	0 (0)
Private Primary School	12 (12)	206 (88)	0 (0)	0 (0)	0 (0)
Govt. Middle School	121 (79)	97 (21)	73 (16)	10 (2)	3 (1)
Private Middle School	6 (11)	212 (89)	0 (0)	0 (0)	0 (0)
Govt. Secondary School	10 (17)	208 (83)	21 (8)	80 (36)	80 (28)
Private Secondary School	4 (10)	214 (90)	0 (0)	0 (0)	3 (0)
Govt. Senior Secondary School	7 (14)	211 (86)	7 (2)	44 (19)	130 (52)
Private Senior Secondary School	0 (0)	218 (100)	0 (0)	0 (0)	3 (0)
Govt. Arts and Science Degree College	0 (0)	218 (100)	1 (1)	19 (11)	134 (52)
Private Arts and Science Degree College	0 (0)	218 (100)	0 (0)	0 (0)	0 (0)
Govt. Engineering College	0 (0)	218 (100)	0 (0)	2 (1)	166 (73)
Private Engineering College	0 (0)	218 (100)	0 (0)	0 (0)	19 (8)
Govt. Medicine College	0 (0)	218 (100)	2 (1)	2 (1)	183 (80)
Private Medicine College	0 (0)	218 (100)	0 (0)	0 (0)	0 (0)
Govt. Management Institute	0 (0)	218 (100)	0 (0)	1 (0)	178 (78)
Private Management Institute	0 (0)	218 (100)	0 (0)	0 (0)	5 (1)
Govt. Polytechnic	0 (0)	218 (100)	1 (3)	0 (0)	216 (97)
Private Polytechnic	0 (0)	218 (100)	0 (0)	0 (0)	0 (0)
Govt. Vocational Training School/ITI	0 (0)	218 (100)	1 (0)	1 (0)	164 (68)
Private Vocational Training School/ITI	0 (0)	218 (100)	1 (3)	0 (0)	51 (28)
Govt. Non Formal Training Centre	0 (0)	218 (100)	0 (0)	1 (0)	118 (46)
Private Non Formal Training Centre	1 (1)	217 (99)	1 (3)	0 (0)	91 (46)
Govt. School For Disabled	0 (0)	218 (100)	0 (0)	0 (0)	137 (56)
Private School For Disabled	0 (0)	218 (100)	0 (0)	0 (0)	2 (1)
Government Others	8 (3)	210 (97)	0 (0)	1 (0)	4 (1)
Private Others	0 (0)	218 (100)	0 (0)	0 (0)	0 (0)

Note : Distance A : Less than 5 km; B : Between 5-10 km; C : 10+ km.; Source : Data Analysis is based on 2011 Census.



## DISCLAIMER

The Terms of Use and Disclaimer of Datanet India Private Limited (hereinafter referred to as "Datanet") for use of this analysis report of **Karera Assembly Constituency (Karera Vidhan Sabha)** :-

1. **Assembly Factbook™** is a Registered Trade Mark owned by Datanet.
2. All the maps are sketched and graphical representation only and have not been drawn to the scale and also not to represent the actual geographical area or boundary of the unit.
3. The data for the aforesaid analysis is based on authentic sources and has been culled from the various publications of Census, CSO and NSSO for district and block level data, various central and state government departments, Central & State Elections Commissions and the concerned Returning Officers' releases, Electoral Rolls, Election results and allied publications, internal assessment, surveys, estimates and analysis. Therefore, certain adjustment of data at micro level may have been done to arrive closer to the macro data.
4. Data have been provided on an "As Is" and "As AVAILABLE" basis
5. The colours shown in the maps or diagram and charts of a particular party, alliance or AC are indicative and do not represent them.
6. This publication which includes maps, sheets, graphs and data would be the property under copyright of Datanet only. The user may use these for its internal study, analysis and research purposes. It's public display, re-selling or any commercial uses by the user are not allowed.
7. Datanet has taken due care and caution in compilation and processing of data and allied information, but does not guarantee the accuracy, adequacy or completeness of any information/analysis and will be not responsible for any errors or omissions or for the results obtained from the use of such information/analysis.
8. All the contents for the publication have been culled from various authentic sources and Datanet reasonably believes such sources to be reliable, but does not make any representations, express or implied as to the accuracy or fitness of use of such information. The information or contents of the information/analysis do not constitute advice and should not be relied upon in making (or refraining from making) any decision. Any reliance placed upon the information provided by Datanet is the sole responsibility and strictly at the user's risk.
9. In no event will Datanet be liable for any damages (including, without limitation, damages for loss of business projects, or loss of profits) arising in contract, tort or otherwise from the use of or inability to use any of its contents, or from any action taken (or refrained from being taken) as a result of using the analysis or any of its contents. Datanet its directors, owners, editors, officials, employees, distributor and agents or any associate will not be liable for any errors in the information contained or any consequences arising from the use of the contents of the provided information/analysis.
10. If any provision of these terms and conditions is held invalid or illegal or unenforceable for any reason by any court of competent jurisdiction, such provision shall be severed and the remainder of provisions of the terms and conditions shall continue in full force and effect as if the Term of Use had been executed with the invalid, illegal or unenforceable provision eliminated.
11. If there are any discrepancies in the information provided, please bring it to attention of Datanet for suitable rectification measures.

**Buy Online This Complete Book At  
Indiastat Publication Book Store**

**[www.indiastatpublications.com](http://www.indiastatpublications.com)**

**or go directly at**

**[http://www.indiastatpublications.com/  
Assembly\\_factbook/Madhya\\_Pradesh/Gwalior/ Karera](http://www.indiastatpublications.com/Assembly_factbook/Madhya_Pradesh/Gwalior/Karera)**



 **indiastat**elections

ISBN : 978-93-87165-96-0

