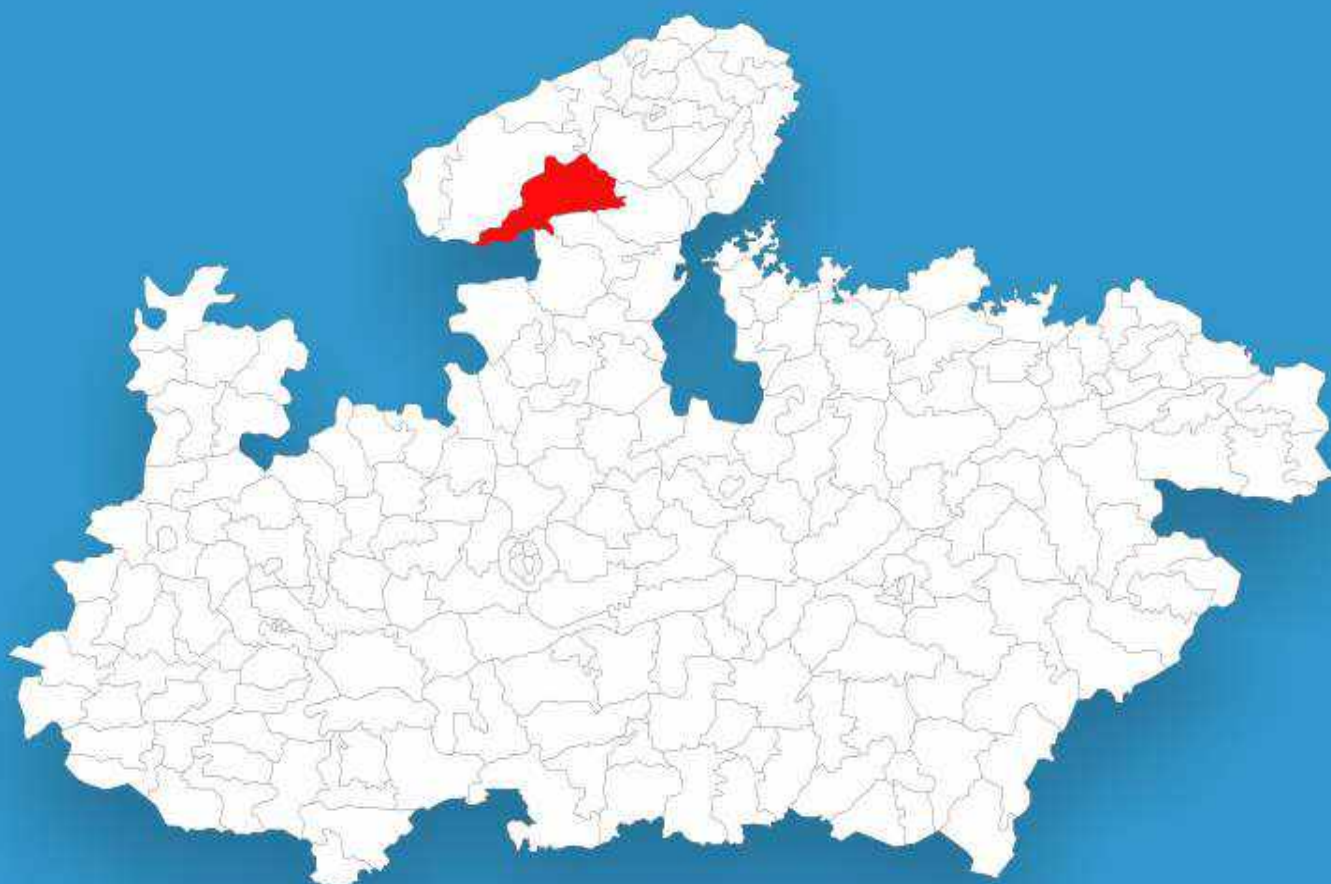




Madhya Pradesh

# Assembly Factbook™

Pohari Assembly Constituency



Key Electoral Data of Pohari  
Assembly Constituency (Vidhan Sabha)

Madhya Pradesh  
**Assembly Factbook**<sup>TM</sup>

Pohari Assembly Constituency



Pohari Vidhan Sabha

## **Editor & Director**

Dr. R.K. Thukral

## **Research Editor**

Dr. Shafeeq Rahman

## **Compiled, Researched and Published by Datanet India Pvt. Ltd.**

D-100, 1st Floor,

Okhla Industrial Area, Phase-I,  
New Delhi- 110020.

Ph.: 91-11- 43580781-84

Email : support@indiastatpublications.com

Website : www.indiastatelections.com

## **Online Book Store :**

www.indiastatpublications.com

**Report No. :** AFB/MP-024-0125

**ISBN :** 978-93-87189-52-2

**First Edition :** January, 2018

**Eighth Updated Edition :** January, 2025

**Price :** Rs. 11500/-

US\$ 310

**© Datanet India Pvt. Ltd.**

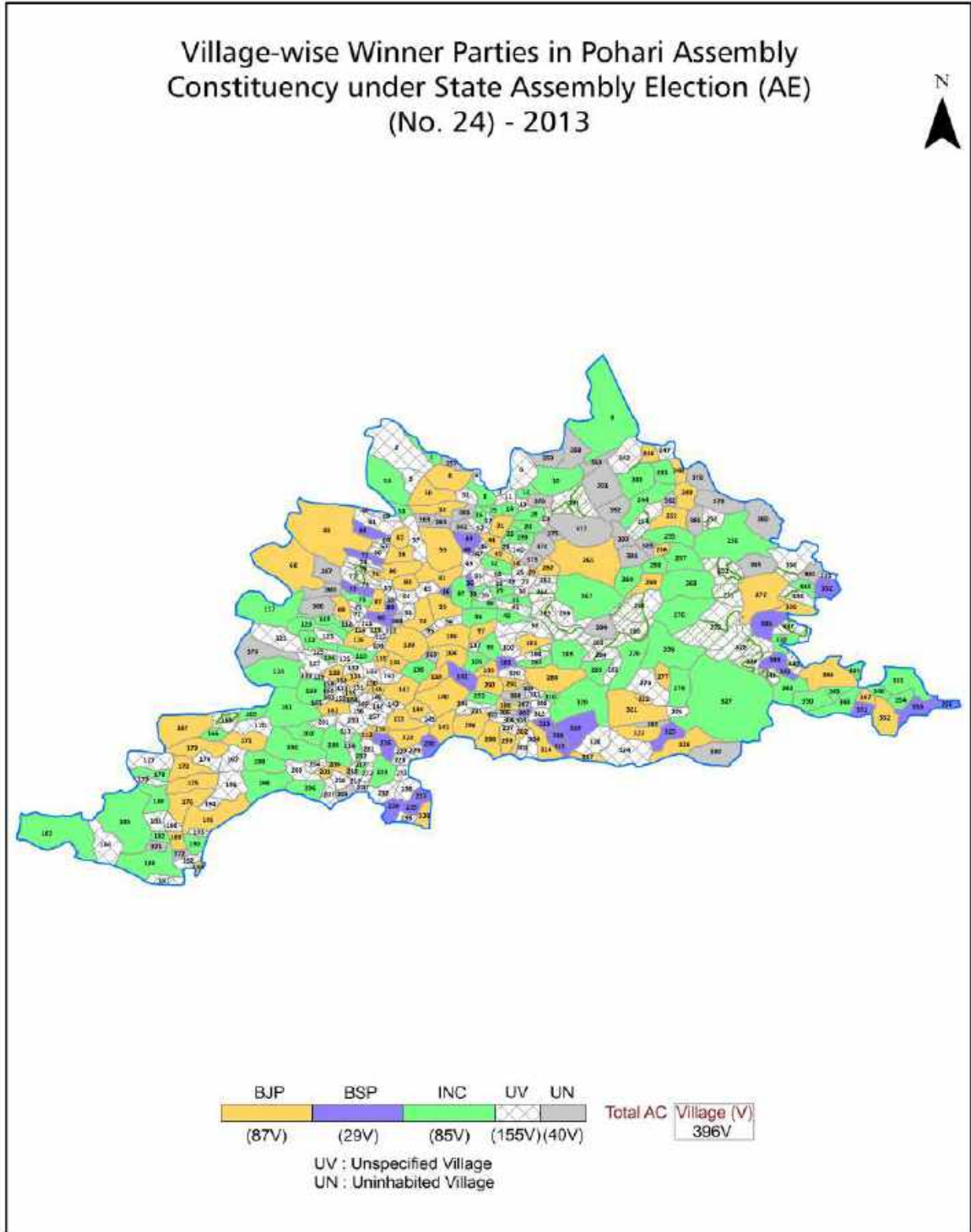
All rights reserved. No part of this book may be reproduced, stored in a retrieval system or transmitted in any form or by any means, mechanical photocopying, photographing, scanning, recording or otherwise without the prior written permission of the publisher. Please refer to Disclaimer at page no. 240 for the use of this publication.

Printed in India

# Contents

No.	Particulars	Page No.
	<b>Introduction</b>	
1	Assembly Constituency - (Vidhan Sabha) at a Glance   Features of Assembly as per Delimitation Commission of India (2008)	1-2
	<b>Location and Political Maps</b>	
2	Location Map   Boundaries of Assembly Constituency - (Vidhan Sabha in District   Boundaries of Assembly Constituency under Parliamentary Constituency - (Lok Sabha)   Village-wise Winner Parties- 2024, 2023, 2019, 2018, 2014, 2013, 2009 and 2008	3-11
	<b>Administrative Setup (2011)</b>	
3	District   Sub-district   Towns   Villages   Inhabited Villages   Uninhabited Villages   Village Panchayat   Intermediate Panchayat	12-30
	<b>Demographics (2011)</b>	
4	Population   Households   Rural/Urban Population   Villages by Population Size   Sex Ratio (Total & 0-6 Years)   Religious Population   Social Population   Literacy Rate	31-32
	<b>Electoral Features</b>	
5	Important Dates of Last Elections Held   Electors by Gender   Service Electors   Voters   Voters Turnout   Polling Stations & Average Number of Electors per Polling Station   Electors by Age Group   Present Elected Representatives	33-38
	<b>Historical Summary Election Results</b>	
6	Vote Share of Major Parties   Winning Margin (Number & Percentage   Polarity of Parties   Summary Result of Assembly Segment of Parliamentary Elections 2024, 2019, 2014, 2009, 2004 and 1999   Summary Result of Assembly Elections 2023, 2018, 2013, 2008, 2003, 1998, 1993, 1990, 1985, 1980, 1977, 1972, 1967 and 1962	39-60
	<b>Polling Station Level Election Results</b>	
7	Name and Number of Polling Station 2024, 2023, 2019, 2018, 2014, 2013, 2009 and 2008   Polling Station-wise Electors, Voters & Voters Turnout 2024, 2023, 2019, 2018, 2014, 2013, 2009 and 2008   Polling Station wise Elections Results 2024, 2023, 2019, 2018, 2014, 2013, 2009 and 2008	61-218
	<b>Share of Assembly Constituency</b>	
8	Share of Assembly Constituency - (Vidhan Sabha) in State, District and Parliamentary Constituency - (Lok Sabha)	219
	<b>Socio-Economic Amenities (2011)</b>	
9	Access to Administrative Units   Agricultural, Manufacturing and Industrial Commodities   Demographic Indicators   Education   Health & Manpower   Drinking Water Supply   Sanitation   Entertainment and Recreations Infrastructure   Power   Food Allocation Distribution and Marketing of Agriculture Commodities Infrastructure   Transport and Road Infrastructure   Communication   Banking and Financial Services   Land Use   Irrigation Source	221-235
10	<b>Abbreviation &amp; Sources</b>	237-238
11	<b>Disclaimer</b>	240

Location & Political Map



## Administrative Setup

### List of Village Panchayat & Intermediate Panchayat (Block) Name - 2011

Village Name	Village Panchayat Name	Intermediate Panchayat Name
Abadpur	Bagoda	Pohri
Aechwada	Enchwada	Pohri
Aeswaya	Eswaya	Pohri
Agarra	Agarra	Pohri
Ahera	Eswaya	Pohri
Ahilyapur	Khatka	Pohri
Ainpura	Devrikala	Pohri
Akursi	Aakursi	Pohri
Amai	Jakhanod	Pohri
Amar Khoha	-	Shivpuri
Amargarh	-	Pohri
Amarpur	Dhatura	Pohri
Amarpura (Jakhnod)	Jakhanod	Pohri
Amroda Sadsuwa	Devarikhurd	Pohri
Amroda Shukla	-	Pohri
Amrodi	Rasera	Pohri
Amtala	Nonheta Khurd	Pohri
Anandpur	Jariyakala	Pohri
Anbhora	Mahaloni	Pohri
Ankursi	Bhorana	Pohri
Atraua	Kanakhedi	Pohri
Atwai	Atwei	Pohri
Bablon	Menhadeva	Pohri
Bachhora	Bachora	Pohri
Badadhah	Konder	Narwar
Bagdiya	Gwalipura	Pohri
Baghoda	Bagoda	Pohri
Bagoda	Ratikirar	Shivpuri
Bagwasa Buzurg	Bilvarakala	Pohri

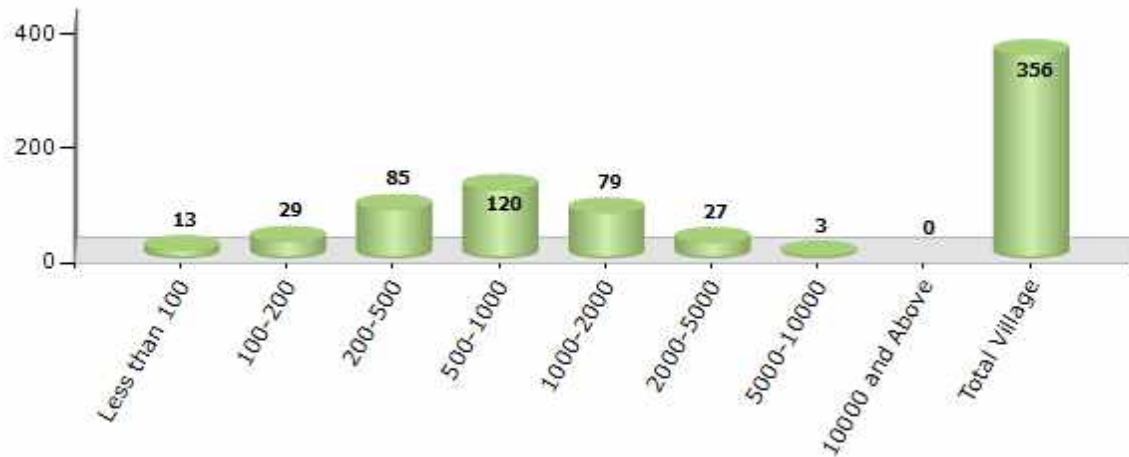
Contd....

## Demographics

### Number of Villages by Population Size - 2011

Less than 100	100-200	200-500	500-1000	1000-2000	2000-5000	5000-10000	10000 and Above	Total Village
13	29	85	120	79	27	3	0	356

Number of Villages by Population Size - 2011

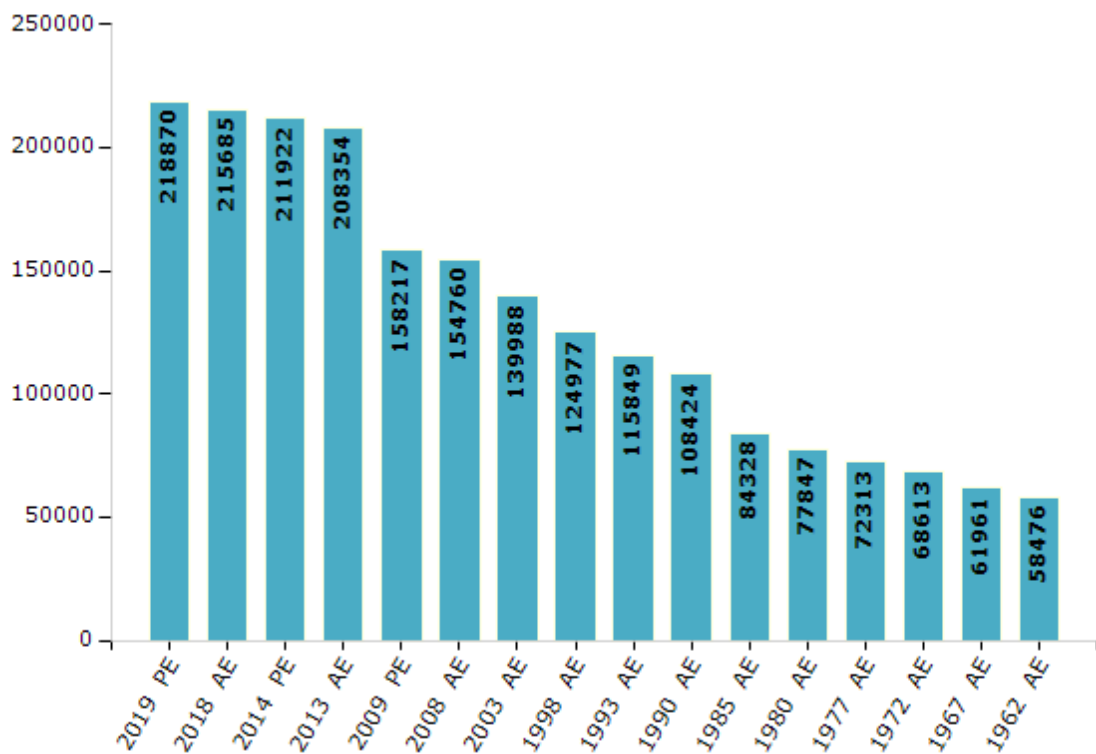


## Electoral Features

### Electors by Male & Female

Year	Male	Female	Others	Total	Year	Male	Female	Others	Total
2019 PE	118222	100645	3	218870	1993 AE	62076	53773	-	115849
2018 AE	116410	99271	4	215685	1990 AE	57897	50527	-	108424
2014 PE	115161	96756	5	211922	1985 AE	43886	40442	-	84328
2013 AE	113447	94901	6	208354	1980 AE	40080	37767	-	77847
2009 PE	86024	72193	-	158217	1977 AE	37098	35215	-	72313
2008 AE	83972	70788	-	154760	1972 AE	35095	33518	-	68613
2004 PE	-	-	-	-	1967 AE	-	-	-	61961
2003 AE	75302	64686	-	139988	1962 AE	-	-	-	58476
1999 PE	-	-	-	-	1957 AE	-	-	-	-
1998 AE	67247	57730	-	124977	1952 AE	-	-	-	-

Number of Electors



Note : AE : Assembly Election, PE : Assembly Segment of Parliamentary Election



## Historical Summary Election Results

### Summary Result of Assembly Election - 2013

Candidate Name	Party	Votes	Votes %
Prahlad Bharti	BJP	53068	34.7
Harivallabh Shukla	INC	49443	32.33
Lakhan Singh Baghel	BSP	34250	22.39
Ramkumar	IND	2425	1.59
Gopal Kushwah	BA S D	1967	1.29
Khet Singh	SP	1319	0.86
Sunil	IND	1285	0.84
Naresh	IND	1124	0.73
Rajesh	IND	1120	0.73
Munnalal Soni	IND	1072	0.7
Suresh Jatav	IND	1065	0.7
Maniram Dhakad	IND	1051	0.69
Kaptansingh Thakur	IND	587	0.38
Padam Singh	IND	508	0.33
Bhragendra Singh Raghuvansi	IND	506	0.33
Tarachand	IND	376	0.25
Om Prakash	IND	281	0.18
Hrishikesh Sharma	IND	260	0.17
	NOTA	1244	0.81

## Polling Station Level Election Results

### Number and Name of Polling Stations (PS) (2018)

Number of Polling Stations	Name of Polling Stations	Number of Polling Stations	Name of Polling Stations
1	Pra Sha Bhawan Bhilodi	22	Praa Shaa Bhavan Enchwada
2	Pra Sha Bhavan Umri	23	Sha Highschool Enchwada
3	Maa. Sha. Bhvn Thevla	24	Maa Shaa Bhavan Enchwada
4	Pra Sha Bhawan U Bhag Kakarou	25	Pra Sha Bhavan Raipur
5	Pra Sha Bhawan D Bhag Kakarou	26	Praa Sha Bhavan Dhatura
6	Maa Sha Bhavan Kakaroua	27	Pra Sha Bhavan Amarpur
7	Maa Sha Bhavan Burdha	28	Pra Sha Bhavan Kharijalim
8	Pra Shaa Bhavan Burdha	29	Pra Sha Bhavan Phulipura
9	Pra Shaa Bhavan Basai	30	Pra Sha Bhawan Vinherakhurd
10	Pra Sha Bhavan Shripura	31	Pra Sha Bhawan Bhorana
11	Kanya Maa Sha Bhawan Govardhan	32	Pra Sha Bhavan Kharidabar
12	Praa Sha Bhavan Ganeshkeda	33	Pra Sha Bhavan Aakursi
13	Pra Sha Bhavan Kherara Banvaripura	34	Aganvadi Bhawan Sakatpur
14	Pra Sha Bhavan Gurichha	35	Pra Sha Bhawan Dhauriya
15	Pra Shala Bhavan Devpur Kalan	36	Maa Sha Bhavan Dhauriya
16	Pra Sha Bhavan Harrai	37	Pra Sha Bhawan Gajigad
17	Praa Shaa Bhavan Silpari	38	Pra Sha Bhawan Gaajigad
18	Pra Sha Bhavan Bagodha	39	Pra Sha Bhawan Toriya khalasha
19	Pra Sha Bhavan Husainpur	40	Pra Sha Bhawan Majara Toriya
20	Pra Sha Bhavan Khatka	41	Pra Sha Bhawan Toda
21	Pra Shaa Bhavan Patewari	42	Ma Sha Bhawan Toda

Contd....

## Polling Station Level Election Results

### Polling Station-wise Votes Secured by Overall Top Five Parties in Pohari Assembly in Assembly Election (AE) under Gwalior Parliamentary Constituency in Madhya Pradesh (2018)

Number of Polling Station	Winner - Suresh Dhakad [Rathkheda] (INC)	Runner-up - Kailash Kushwah (BSP)	3rd - Prahlad Bharti (BJP)	4th - Rakesh Rajak (IND)	5th - Ajmer Singh Kotiya (JANADIP)	NOTA	Other	Total Votes Secured
36	163	65	226	2	5	1	27	489
37	140	15	481	1	2	1	10	650
38	246	191	76	9	6	0	22	550
39	113	247	22	6	1	0	28	417
40	180	147	36	0	0	0	7	370
41	135	100	204	3	0	3	31	476
42	349	56	22	10	9	2	22	470
43	98	219	205	14	1	4	26	567
44	213	124	381	4	2	1	29	754
45	118	138	48	5	1	0	12	322
46	175	304	117	17	7	1	33	654
47	190	149	222	3	4	1	19	588
48	204	160	277	11	6	5	24	687
49	168	12	29	2	6	0	9	226
50	254	195	217	10	5	2	34	717
51	375	209	154	16	6	2	39	801
52	211	232	80	8	7	1	12	551
53	255	181	87	12	3	2	21	561
54	276	254	238	11	12	3	45	839
55	173	407	91	6	9	4	31	721
56	177	163	257	8	6	1	40	652
57	119	179	232	3	3	0	15	551
58	92	238	124	2	3	0	50	509
59	76	159	130	3	4	0	105	477
60	168	213	249	8	5	1	36	680
61	125	122	216	3	3	1	23	493
62	170	48	130	2	2	0	13	365
63	60	27	45	1	0	1	3	137
64	151	84	247	3	3	0	9	497
65	166	260	212	11	3	2	19	673
66	154	144	341	9	4	1	24	677
67	279	243	231	16	4	0	29	802
68	206	237	154	4	5	2	12	620
69	149	271	46	7	8	0	17	498
70	82	408	37	2	1	2	42	574

Contd....

## Polling Station Level Election Results

### Winner, Runner-up and 3rd Party Position & Winning Margin According to Polling Stations in Pohari Assembly in Assembly Election (AE) under Gwalior Parliamentary Constituency in Madhya Pradesh (2018)

Polling Station Number	Winner Party	Winner Votes (%)	Runner-up Party	Runner-up Votes (%)	Winning Margin Votes (%)	Third Party	Third Party Votes (%)	Other Votes (%)
67	INC	279 (34.79)	BSP	243 (30.3)	36 (4.49)	BJP	231 (28.8)	49 (6.11)
68	BSP	237 (38.23)	INC	206 (33.23)	31 (5)	BJP	154 (24.84)	23 (3.71)
69	BSP	271 (54.42)	INC	149 (29.92)	122 (24.5)	BJP	46 (9.24)	32 (6.43)
70	BSP	408 (71.08)	INC	82 (14.29)	326 (56.79)	BJP	37 (6.45)	47 (8.19)
71	INC	445 (64.68)	BSP	111 (16.13)	334 (48.55)	BJP	84 (12.21)	48 (6.98)
72	INC	212 (42.23)	BJP	199 (39.64)	13 (2.59)	BSP	46 (9.16)	45 (8.96)
73	BJP	158 (37.18)	BSP	138 (32.47)	20 (4.71)	INC	92 (21.65)	37 (8.71)
74	INC	240 (39.93)	BSP	186 (30.95)	54 (8.98)	BJP	129 (21.46)	46 (7.65)
75	INC	252 (51.12)	BJP	89 (18.05)	163 (33.07)	BSP	85 (17.24)	67 (13.59)
76	BSP	245 (39.77)	INC	217 (35.23)	28 (4.54)	BJP	99 (16.07)	55 (8.93)
77	BSP	176 (39.46)	BJP	135 (30.27)	41 (9.19)	INC	115 (25.78)	20 (4.48)
78	BSP	205 (51.25)	INC	165 (41.25)	40 (10)	BJP	17 (4.25)	13 (3.25)
79	BJP	237 (48.57)	INC	211 (43.24)	26 (5.33)	BSP	17 (3.48)	23 (4.71)
80	BJP	355 (37.85)	INC	277 (29.53)	78 (8.32)	BSP	247 (26.33)	59 (6.29)
81	INC	401 (52.15)	BJP	200 (26.01)	201 (26.14)	BSP	88 (11.44)	80 (10.4)
82	BSP	302 (53.26)	INC	139 (24.51)	163 (28.75)	BJP	104 (18.34)	22 (3.88)
83	BJP	185 (34.84)	INC	163 (30.7)	22 (4.14)	BSP	141 (26.55)	42 (7.91)
84	BJP	370 (45.62)	BSP	256 (31.57)	114 (14.05)	INC	113 (13.93)	72 (8.88)
85	INC	269 (37.62)	BSP	266 (37.2)	3 (0.42)	BJP	118 (16.5)	62 (8.67)
86	BJP	319 (44.18)	INC	315 (43.63)	4 (0.55)	BSP	41 (5.68)	47 (6.51)
87	BSP	233 (51.43)	BJP	152 (33.55)	81 (17.88)	INC	29 (6.4)	39 (8.61)
88	INC	390 (57.27)	BJP	209 (30.69)	181 (26.58)	BSP	44 (6.46)	38 (5.58)
89	INC	284 (39.61)	BSP	213 (29.71)	71 (9.9)	BJP	162 (22.59)	58 (8.09)
90	BSP	431 (53.08)	INC	217 (26.72)	214 (26.36)	BJP	119 (14.66)	45 (5.54)
91	BSP	257 (55.51)	BJP	86 (18.57)	171 (36.94)	INC	85 (18.36)	35 (7.56)
92	BSP	299 (53.97)	INC	115 (20.76)	184 (33.21)	BJP	104 (18.77)	36 (6.5)
93	BSP	326 (59.27)	BJP	123 (22.36)	203 (36.91)	INC	63 (11.45)	38 (6.91)
94	BJP	252 (42.93)	BSP	161 (27.43)	91 (15.5)	INC	149 (25.38)	25 (4.26)
95	BSP	372 (40.35)	BJP	331 (35.9)	41 (4.45)	INC	188 (20.39)	31 (3.36)
96	INC	429 (59.25)	BSP	186 (25.69)	243 (33.56)	BJP	38 (5.25)	71 (9.81)
97	INC	235 (64.92)	BJP	77 (21.27)	158 (43.65)	BSP	20 (5.52)	30 (8.29)
98	INC	325 (45.26)	BJP	221 (30.78)	104 (14.48)	BSP	114 (15.88)	58 (8.08)
99	INC	193 (60.31)	BJP	70 (21.88)	123 (38.43)	BSP	19 (5.94)	38 (11.88)

Contd....

## Socio-Economic Amenities - Rural

### Access to Education Facilities

Particulars	Number of Village (% of Population)				
	Available	Not Available	If Not Available (Distance of Nearest Facility)		
			A	B	C
Govt. Primary School	318 (98)	38 (2)	27 (2)	4 (0)	1 (0)
Private Primary School	30 (15)	326 (85)	0 (0)	0 (0)	0 (0)
Govt. Middle School	124 (62)	232 (38)	144 (24)	56 (8)	10 (1)
Private Middle School	18 (11)	338 (89)	0 (0)	0 (0)	0 (0)
Govt. Secondary School	31 (23)	325 (77)	77 (20)	135 (31)	84 (19)
Private Secondary School	8 (7)	348 (93)	2 (1)	1 (0)	0 (0)
Govt. Senior Secondary School	13 (16)	343 (84)	37 (10)	105 (25)	158 (38)
Private Senior Secondary School	3 (2)	353 (98)	2 (1)	3 (2)	1 (1)
Govt. Arts and Science Degree College	1 (2)	355 (98)	9 (2)	29 (11)	257 (70)
Private Arts and Science Degree College	0 (0)	356 (100)	0 (0)	0 (0)	0 (0)
Govt. Engineering College	0 (0)	356 (100)	1 (0)	1 (0)	252 (74)
Private Engineering College	1 (0)	355 (100)	0 (0)	1 (0)	62 (15)
Govt. Medicine College	0 (0)	356 (100)	1 (0)	7 (2)	301 (85)
Private Medicine College	0 (0)	356 (100)	0 (0)	0 (0)	0 (0)
Govt. Management Institute	0 (0)	356 (100)	0 (0)	1 (0)	268 (79)
Private Management Institute	0 (0)	356 (100)	0 (0)	0 (0)	13 (3)
Govt. Polytechnic	0 (0)	356 (100)	0 (0)	0 (0)	356 (100)
Private Polytechnic	0 (0)	356 (100)	0 (0)	0 (0)	0 (0)
Govt. Vocational Training School/ITI	0 (0)	356 (100)	0 (0)	0 (0)	235 (69)
Private Vocational Training School/ITI	0 (0)	356 (100)	1 (0)	1 (0)	119 (30)
Govt. Non Formal Training Centre	1 (1)	355 (99)	0 (0)	0 (0)	182 (54)
Private Non Formal Training Centre	0 (0)	356 (100)	0 (0)	3 (1)	163 (42)
Govt. School For Disabled	0 (0)	356 (100)	1 (0)	0 (0)	221 (62)
Private School For Disabled	0 (0)	356 (100)	0 (0)	0 (0)	1 (0)
Government Others	1 (0)	355 (100)	0 (0)	1 (0)	23 (7)
Private Others	0 (0)	356 (100)	0 (0)	0 (0)	1 (0)

Note : Distance A : Less than 5 km; B : Between 5-10 km; C : 10+ km.; Source : Data Analysis is based on 2011 Census.

## DISCLAIMER

The Terms of Use and Disclaimer of Datanet India Private Limited (hereinafter referred to as "Datanet") for use of this analysis report of **Pohari Assembly Constituency (Pohari Vidhan Sabha)** :-

1. **Assembly Factbook™** is a Registered Trade Mark owned by Datanet.
2. All the maps are sketched and graphical representation only and have not been drawn to the scale and also not to represent the actual geographical area or boundary of the unit.
3. The data for the aforesaid analysis is based on authentic sources and has been culled from the various publications of Census, CSO and NSSO for district and block level data, various central and state government departments, Central & State Elections Commissions and the concerned Returning Officers' releases, Electoral Rolls, Election results and allied publications, internal assessment, surveys, estimates and analysis. Therefore, certain adjustment of data at micro level may have been done to arrive closer to the macro data.
4. Data have been provided on an "As Is" and "As AVAILABLE" basis
5. The colours shown in the maps or diagram and charts of a particular party, alliance or AC are indicative and do not represent them.
6. This publication which includes maps, sheets, graphs and data would be the property under copyright of Datanet only. The user may use these for its internal study, analysis and research purposes. It's public display, re-selling or any commercial uses by the user are not allowed.
7. Datanet has taken due care and caution in compilation and processing of data and allied information, but does not guarantee the accuracy, adequacy or completeness of any information/analysis and will be not responsible for any errors or omissions or for the results obtained from the use of such information/analysis.
8. All the contents for the publication have been culled from various authentic sources and Datanet reasonably believes such sources to be reliable, but does not make any representations, express or implied as to the accuracy or fitness of use of such information. The information or contents of the information/analysis do not constitute advice and should not be relied upon in making (or refraining from making) any decision. Any reliance placed upon the information provided by Datanet is the sole responsibility and strictly at the user's risk.
9. In no event will Datanet be liable for any damages (including, without limitation, damages for loss of business projects, or loss of profits) arising in contract, tort or otherwise from the use of or inability to use any of its contents, or from any action taken (or refrained from being taken) as a result of using the analysis or any of its contents. Datanet its directors, owners, editors, officials, employees, distributor and agents or any associate will not be liable for any errors in the information contained or any consequences arising from the use of the contents of the provided information/analysis.
10. If any provision of these terms and conditions is held invalid or illegal or unenforceable for any reason by any court of competent jurisdiction, such provision shall be severed and the remainder of provisions of the terms and conditions shall continue in full force and effect as if the Term of Use had been executed with the invalid, illegal or unenforceable provision eliminated.
11. If there are any discrepancies in the information provided, please bring it to attention of Datanet for suitable rectification measures.

**Buy Online This Complete Book At  
Datanet India eBooks Store**

[www.indiastatpublications.com](http://www.indiastatpublications.com)

or go directly at

[http://www.indiastatpublications.com/  
Assembly\\_factbook/Madhya\\_Pradesh/Gwalior/ Pohari](http://www.indiastatpublications.com/Assembly_factbook/Madhya_Pradesh/Gwalior/Pohari)

 **indiastat** elections

