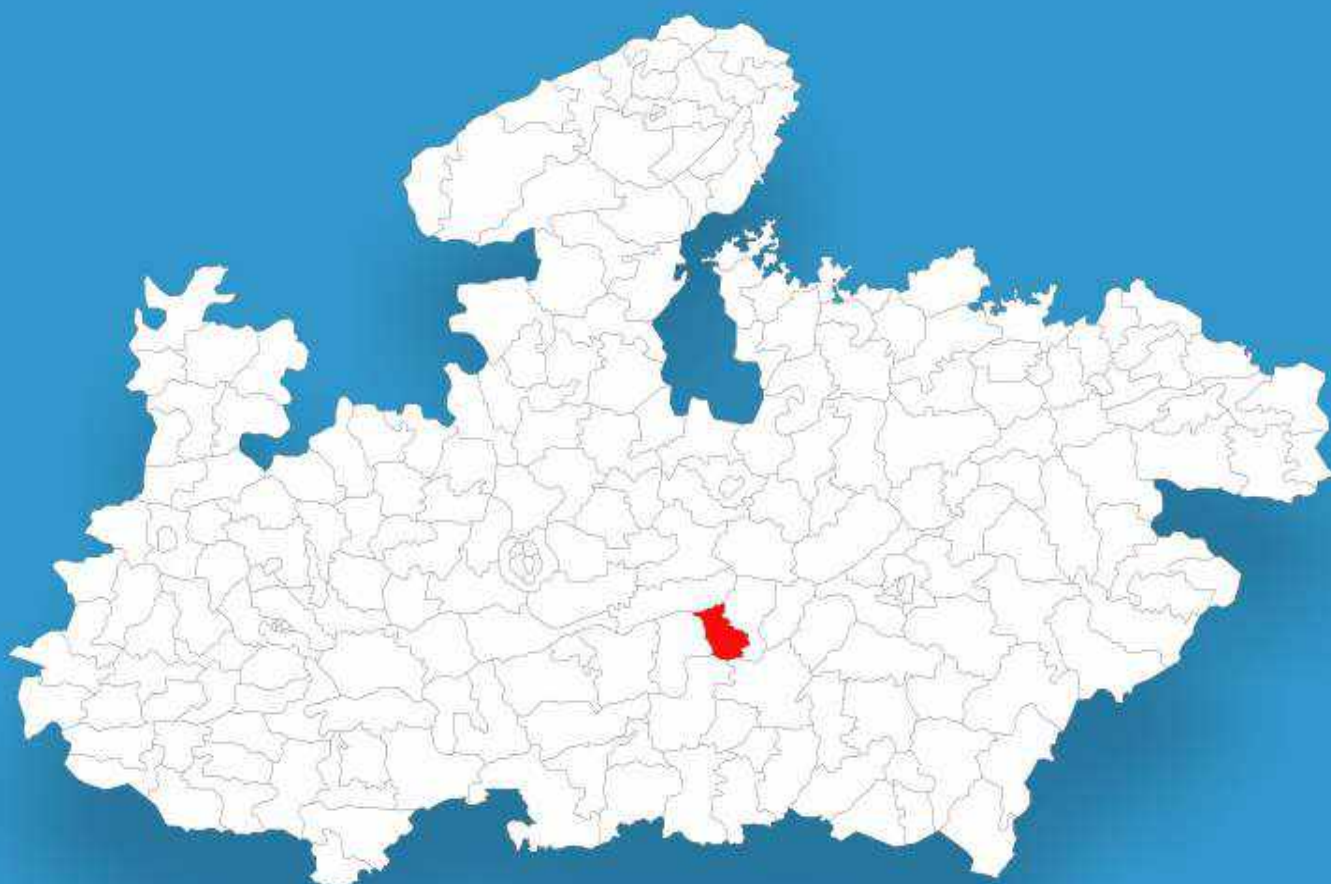




Madhya Pradesh

Assembly Factbook™

Gadarwara Assembly Constituency



Key Electoral Data of Gadarwara
Assembly Constituency (Vidhan Sabha)

Madhya Pradesh

Assembly Factbook™

Gadarwara Assembly Constituency



Gadarwara Vidhan Sabha

Editor & Director

Dr. R.K. Thukral

Research Editor

Dr. Shafeeq Rahman

Compiled, Researched and Published by Datanet India Pvt. Ltd.

D-100, 1st Floor,

Okhla Industrial Area, Phase-I,
New Delhi- 110020.

Ph.: 91-11- 43580781-84

Email : support@indiastatpublications.com

Website : www.indiastatelections.com

Online Book Store :

www.indiastatpublications.com

Report No. : AFB/MP-121-0125

ISBN : 978-93-87165-57-1

First Edition : January, 2018

Eighth Updated Edition : January, 2025

Price : Rs. 11500/-

US\$ 310

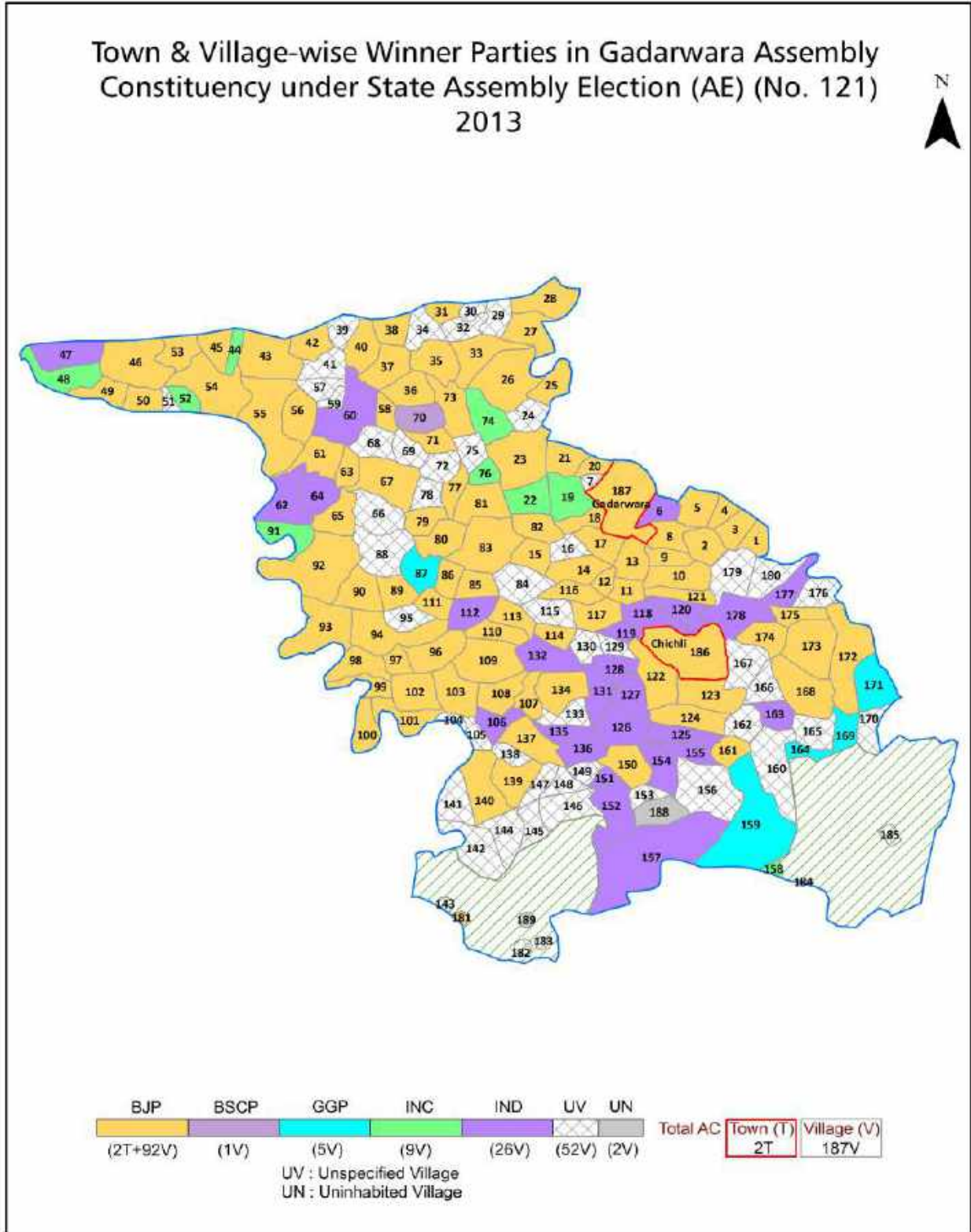
© Datanet India Pvt. Ltd.

All rights reserved. No part of this book may be reproduced, stored in a retrieval system or transmitted in any form or by any means, mechanical photocopying, photographing, scanning, recording or otherwise without the prior written permission of the publisher. Please refer to Disclaimer at page no. 209 for the use of this publication.

Printed in India

No.	Particulars	Page No.
	Introduction	
1	Assembly Constituency - (Vidhan Sabha) at a Glance Features of Assembly as per Delimitation Commission of India (2008)	1-2
	Location and Political Maps	
2	Location Map Boundaries of Assembly Constituency - (Vidhan Sabha in District Boundaries of Assembly Constituency under Parliamentary Constituency - (Lok Sabha) Town & Village-wise Winner Parties- 2024, 2023, 2019, 2018, 2014, 2013, 2009 and 2008	3-11
	Administrative Setup (2011)	
3	District Sub-district Towns Villages Inhabited Villages Uninhabited Villages Village Panchayat Intermediate Panchayat	12-22
	Demographics (2011)	
4	Population Households Rural/Urban Population Towns and Villages by Population Size Sex Ratio (Total & 0-6 Years) Religious Population Social Population Literacy Rate	23-24
	Electoral Features	
5	Important Dates of Last Elections Held Electors by Gender Service Electors Voters Voters Turnout Polling Stations & Average Number of Electors per Polling Station Electors by Age Group Present Elected Representatives	25-30
	Historical Summary Election Results	
6	Vote Share of Major Parties Winning Margin (Number & Percentage) Polarity of Parties Summary Result of Assembly Segment of Parliamentary Elections 2024, 2019, 2014, 2009, 2004 and 1999 Summary Result of Assembly Elections 2023, 2018, 2013, 2008, 2003, 1998, 1993, 1990, 1985, 1980, 1977, 1972, 1967, 1962, 1957 and 1952	31-54
	Polling Station Level Election Results	
7	Name and Number of Polling Station 2024, 2023, 2019, 2018, 2014, 2013, 2009 and 2008 Polling Station-wise Electors, Voters & Voters Turnout 2024, 2023, 2019, 2018, 2014, 2013, 2009 and 2008 Polling Station wise Elections Results 2024, 2023, 2019, 2018, 2014, 2013, 2009 and 2008	55-187
	Share of Assembly Constituency	
8	Share of Assembly Constituency - (Vidhan Sabha) in State, District and Parliamentary Constituency - (Lok Sabha)	188
	Socio-Economic Amenities (2011)	
9	Access to Administrative Units Agricultural, Manufacturing and Industrial Commodities Demographic Indicators Education Health & Manpower Drinking Water Supply Sanitation Entertainment and Recreations Infrastructure Power Food Allocation Distribution and Marketing of Agriculture Commodities Infrastructure Transport and Road Infrastructure Communication Banking and Financial Services Land Use Irrigation Source	190-204
10	Abbreviation & Sources	206-207
11	Disclaimer	209

Location & Political Map



Administrative Setup

List of Village Panchayat & Intermediate Panchayat (Block) Name - 2011

Village Name	Village Panchayat Name	Intermediate Panchayat Name
Adegaon Kalan	Adegaon	Saikheda (Gadarwara)
Adegaon Khurd	Adegaon	Babai (Chichli)
Ajanda	Ajanda	Saikheda (Gadarwara)
Amada	Amada	Babai (Chichli)
Amgaon	Amgaon Chhota	Saikheda (Gadarwara)
Amoda	Richhawar	Saikheda (Gadarwara)
Anghori	Tuiyapani	Saikheda (Gadarwara)
Arjungaon	Arjungaon	Babai (Chichli)
Babai Kalan	-	Babai (Chichli)
Babai Khurd	-	Babai (Chichli)
Badagaon	Mohpani	Babai (Chichli)
Baglai	Baglai	Babai (Chichli)
Bairagarh	Bairagarh	Babai (Chichli)
Bamhori	Bamhori Kala	Saikheda (Gadarwara)
Bamhori Khurd	-	Saikheda (Gadarwara)
Bandar Barru	Chhena Kachhar - B	Babai (Chichli)
Bandha	Piparpani	Saikheda (Gadarwara)
Bandha Kundi	Rati Karar	Babai (Chichli)
Bankhedi	Bankhedi	Saikheda (Gadarwara)
Banskheda	Banskheda	Saikheda (Gadarwara)
Banwari	Banwari	Saikheda (Gadarwara)
Barchhi	Barchhi	Babai (Chichli)
Bareli	Barheta	Saikheda (Gadarwara)
Bareli	Bareli	Saikheda (Gadarwara)
Barha	Barhabada	Babai (Chichli)
Barhata	Barheta	Saikheda (Gadarwara)
Barhata	-	Saikheda (Gadarwara)
Basuriya	Basuriya	Babai (Chichli)
Berkhedi	Berkhedi	Saikheda (Gadarwara)

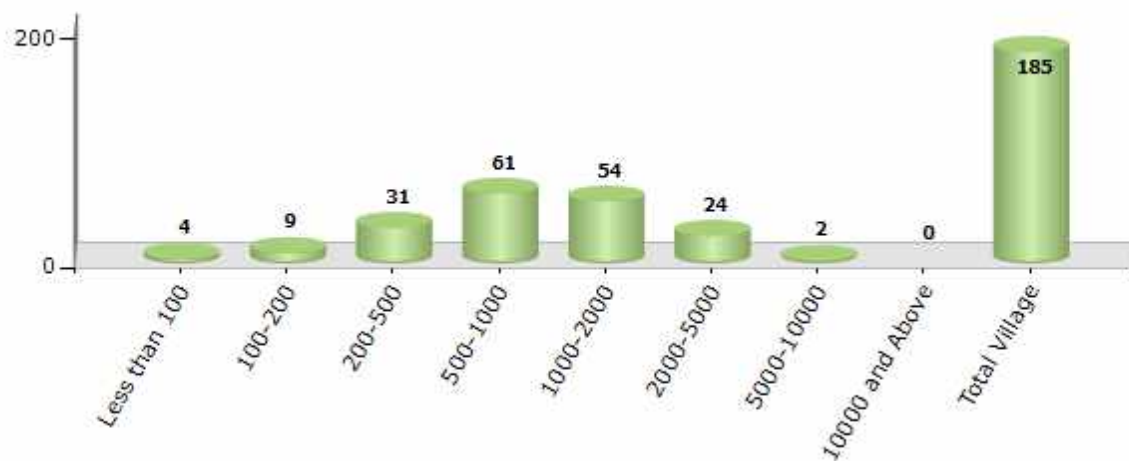
Contd....

Demographics

Number of Villages by Population Size - 2011

Less than 100	100-200	200-500	500-1000	1000-2000	2000-5000	5000-10000	10000 and Above	Total Village
4	9	31	61	54	24	2	0	185

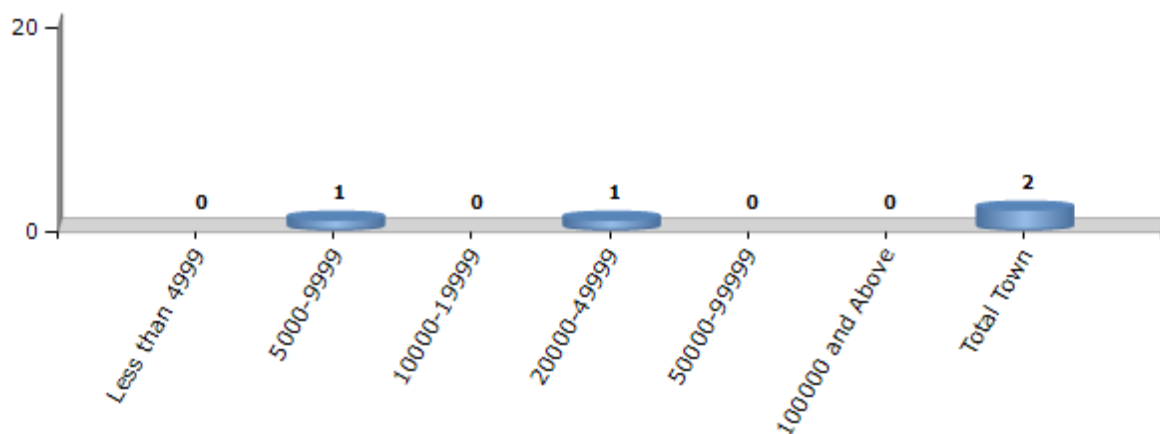
Number of Villages by Population Size - 2011



Number of Towns by Population Size - 2011

Less than 4999	5000-9999	10000-19999	20000-49999	50000-99999	100000 and Above	Total Town
0	1	0	1	0	0	2

Number of Towns by Population Size - 2011

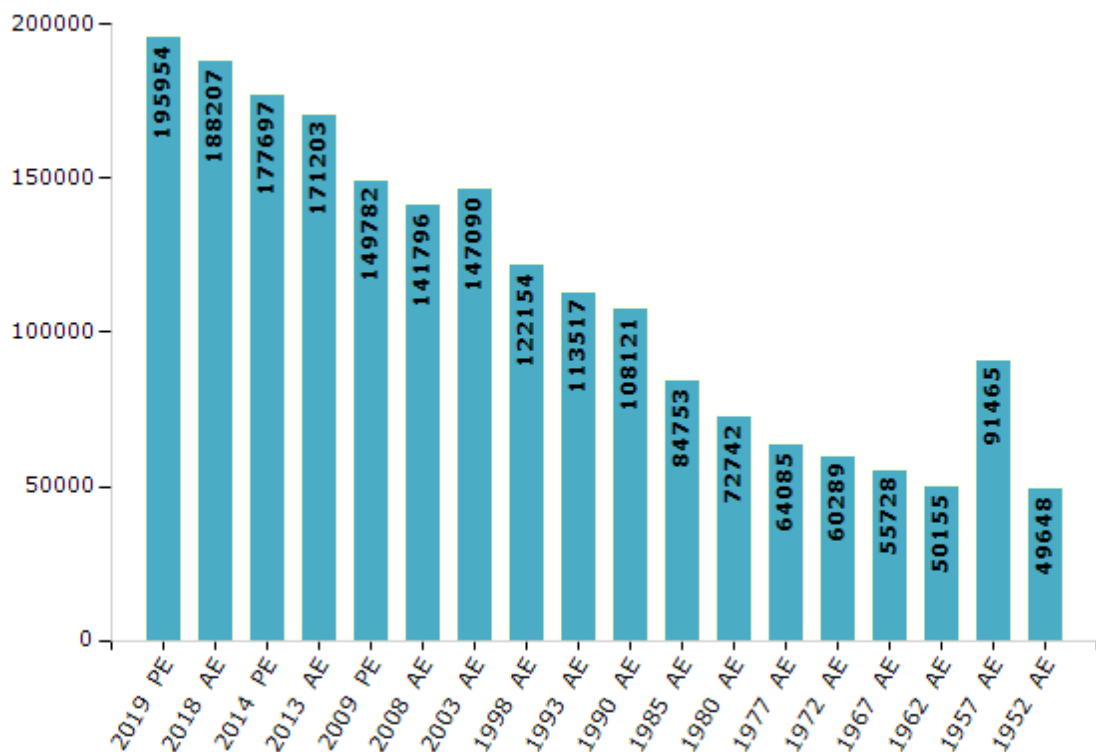


Electoral Features

Electors by Male & Female

Year	Male	Female	Others	Total	Year	Male	Female	Others	Total
2019 PE	103463	92491	0	195954	1993 AE	59307	54210	-	113517
2018 AE	99961	88246	0	188207	1990 AE	56052	52069	-	108121
2014 PE	94856	82841	0	177697	1985 AE	43983	40770	-	84753
2013 AE	91715	79487	1	171203	1980 AE	37463	35279	-	72742
2009 PE	80596	69186	-	149782	1977 AE	32830	31255	-	64085
2008 AE	75959	65837	-	141796	1972 AE	30652	29637	-	60289
2004 PE	-	-	-	-	1967 AE	-	-	-	55728
2003 AE	77716	69374	-	147090	1962 AE	-	-	-	50155
1999 PE	-	-	-	-	1957 AE	-	-	-	91465
1998 AE	64033	58121	-	122154	1952 AE	-	-	-	49648

Number of Electors

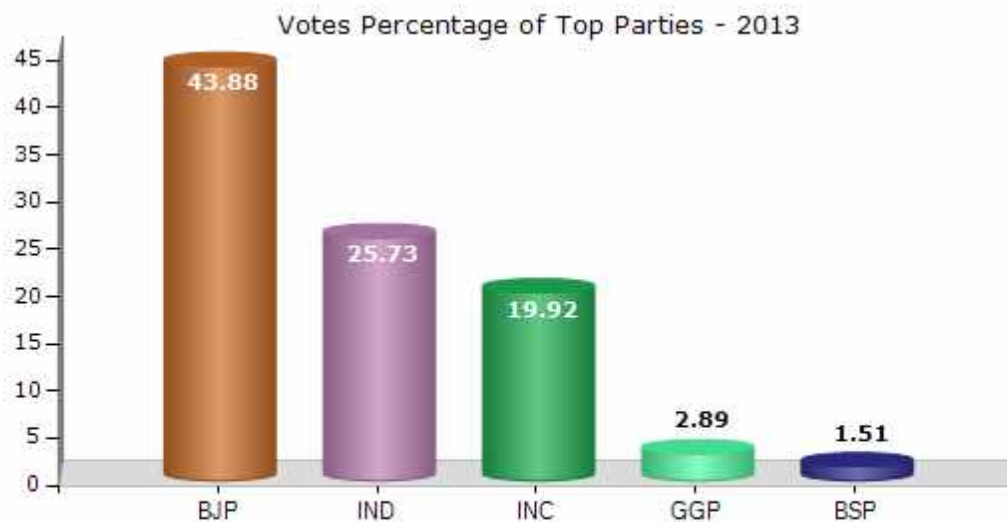


Note : AE : Assembly Election, PE : Assembly Segment of Parliamentary Election

Historical Summary Election Results

Summary Result of Assembly Election - 2013

Candidate Name	Party	Votes	Votes %
Govind Singh Patel	BJP	61202	43.88
Suneeta Patel	IND	35889	25.73
Sadhana Sthapak	INC	27789	19.92
Poonam Singh Bharve	GGP	4029	2.89
B.S.Parihar	BSP	2108	1.51
Aary Ravi Parihar	IND	1620	1.16
Om Shanker Singh Rajput Urf Kattar Bhaiya	BSCP	1382	0.99
	NOTA	5460	3.91



Polling Station Level Election Results

Number and Name of Polling Stations (PS) (2018)

Number of Polling Stations	Name of Polling Stations	Number of Polling Stations	Name of Polling Stations
1	Govt. New Primary School Building Sanduk	22	Govt. Higher Secondary School Building Room No 5 Saikheda
2	Govt. Primary School New Building Sirsiri	23	Panchayat Building Bamhori Khurd Nagar Parishad Saikheda
3	Govt. Primary School Building Muanr	24	Govt. Primary School Building (Barheta) Nagar Parishad Saikheda
4	Govt. Primary School Building Nivavar	25	Govt. Primary School Building (North Room)Peeparpani
5	Govt. New Middle School, Building Meharagaon	26	Govt. Primary School Building Tuiyaapaani
6	Govt. Primary School (Additional Room) Mehragaon	27	Govt. Primary School, Building Tekaapar
7	Govt. Primary School, Building Sansaarkheda	28	Govt. Primary School Building Usray
8	Govt. Secondary School, Building (West Room) Tumada	29	Govt. Secondary School Building Udni
9	Govt. Boys Primary School, Tumda	30	Govt. Primary School Building Pipariyakala
10	Govt. Middle School, Building (West Room) Tumda	31	Govt. Primary School Building Sokalpur
11	Govt. Primary School, Building Jhikoli	32	Govt. Primary School Building Richaavar
12	Govt. Primary School Building Khireti	33	Govt. Primary School Building Amoda
13	Govt. Primary School Building Pitraas	34	Govt. Primary School Building Matgulaa
14	Govt. Primary School Building (Khairuaa) Nagar Parishad Salichoka	35	Govt. Middle School Building(New Addtional Room) Bamhori Kalan
15	Govt Primary School Building Kailkash	36	Govt. Middle School Building Bamhorikala
16	Govt. Secondary Girls School Building Room No.1 Saikheda	37	Govt. Primary School Building Khiriya
17	Govt.Higher Secondry School Building Room No 1 Saikheda	38	Govt. Primary School Building Supari
18	Govt. Girls Middle School Building Room No.2 Saikheda	39	Govt. Primary School Building Banskheda
19	Samudayik Bhavan (East Room) Sainkheda	40	Govt. Primary School Building Sasbahu
20	Samudayik Bhavan (West Room) Sainkheda	41	Govt. Primary School Building Pipariyakhurd
21	Govt. Higher School Building Room No 3 Saikheda	42	Govt. Primary School Building Jhiriya

Contd....

Polling Station Level Election Results

Polling Station-wise Votes Secured by Overall Top Five Parties in Gadarwara Assembly in Assembly Election (AE) under Hoshangabad Parliamentary Constituency in Madhya Pradesh (2018)

Number of Polling Station	Winner - Suneeta Patel (INC)	Runner-up - Gautam Singh Patel (BJP)	3rd - Arya Ravi Parihar (IND)	4th - Omshankar Singh Rajput (BSCP)	5th - Rewaram Paranchey (GGP)	NOTA	Other	Total Votes Secured
36	467	351	18	19	3	29	27	914
37	376	215	12	10	3	11	13	640
38	394	159	16	3	0	14	10	596
39	456	393	13	9	3	16	15	905
40	547	231	10	30	1	10	18	847
41	168	217	3	64	2	7	8	469
42	335	143	6	12	1	6	11	514
43	373	175	7	9	2	7	7	580
44	312	295	6	4	4	18	10	649
45	410	257	6	5	3	9	23	713
46	288	269	7	6	8	13	28	619
47	233	341	9	7	2	12	27	631
48	525	219	22	14	7	29	30	846
49	317	223	8	2	10	11	17	588
50	294	246	10	5	2	16	12	585
51	487	279	16	11	7	25	50	875
52	265	374	2	6	0	20	8	675
53	483	251	5	4	1	24	18	786
54	268	194	9	5	3	16	6	501
55	472	274	3	7	1	8	8	773
56	355	264	7	8	4	9	13	660
57	340	330	11	4	1	7	12	705
58	422	368	16	19	3	31	43	902
59	456	285	19	13	5	27	41	846
60	234	289	9	9	2	23	18	584
61	142	391	8	9	1	36	23	610
62	395	328	17	4	3	15	9	771
63	489	166	15	2	1	18	9	700
64	423	188	8	6	2	8	9	644
65	310	407	4	3	3	15	10	752
66	363	557	12	6	3	26	24	991
67	250	269	4	9	2	5	6	545
68	293	223	8	7	0	21	32	584
69	322	188	15	7	3	13	12	560
70	203	274	4	2	1	15	5	504

Contd....

Polling Station Level Election Results

Winner, Runner-up and 3rd Party Position & Winning Margin According to Polling Stations in Gadarwara Assembly in Assembly Election (AE) under Hoshangabad Parliamentary Constituency in Madhya Pradesh (2018)

Polling Station Number	Winner Party	Winner Votes (%)	Runner-up Party	Runner-up Votes (%)	Winning Margin Votes (%)	Third Party	Third Party Votes (%)	Other Votes (%)
67	BJP	269 (49.36)	INC	250 (45.87)	19 (3.49)	BSCP	9 (1.65)	17 (3.12)
68	INC	293 (50.17)	BJP	223 (38.18)	70 (11.99)	BASD	13 (2.23)	55 (9.42)
69	INC	322 (57.5)	BJP	188 (33.57)	134 (23.93)	IND (ARP)	15 (2.68)	35 (6.25)
70	BJP	274 (54.37)	INC	203 (40.28)	71 (14.09)	IND (ARP)	4 (0.79)	23 (4.56)
71	INC	316 (51.3)	BJP	258 (41.88)	58 (9.42)	IND (ARP)	11 (1.79)	31 (5.03)
72	INC	253 (46.59)	BJP	245 (45.12)	8 (1.47)	BSCP	7 (1.29)	38 (7)
73	INC	311 (52.27)	BJP	235 (39.5)	76 (12.77)	IND (ARP)	12 (2.02)	37 (6.22)
74	INC	290 (51.06)	BJP	237 (41.73)	53 (9.33)	IND (ARP)	13 (2.29)	28 (4.93)
75	BJP	216 (44.35)	INC	134 (27.52)	82 (16.83)	GGP	103 (21.15)	34 (6.98)
76	INC	415 (57.16)	BJP	261 (35.95)	154 (21.21)	IND (ARP)	10 (1.38)	40 (5.51)
77	INC	320 (49.23)	BJP	285 (43.85)	35 (5.38)	BSCP	9 (1.38)	36 (5.54)
78	INC	336 (50.99)	BJP	290 (44.01)	46 (6.98)	IND (ARP)	6 (0.91)	27 (4.1)
79	BJP	468 (45.44)	INC	449 (43.59)	19 (1.85)	IND (RC)	41 (3.98)	72 (6.99)
80	INC	297 (42.37)	BJP	285 (40.66)	12 (1.71)	IND (RC)	83 (11.84)	36 (5.14)
81	BJP	364 (67.91)	INC	140 (26.12)	224 (41.79)	GGP	8 (1.49)	24 (4.48)
82	BJP	497 (48.58)	INC	446 (43.6)	51 (4.98)	BASD	11 (1.08)	69 (6.74)
83	INC	452 (50.17)	BJP	381 (42.29)	71 (7.88)	IND (ARP)	12 (1.33)	56 (6.22)
84	BJP	587 (61.92)	INC	299 (31.54)	288 (30.38)	BSP	9 (0.95)	53 (5.59)
85	BJP	453 (89.88)	INC	32 (6.35)	421 (83.53)	BSP	6 (1.19)	13 (2.58)
86	BJP	334 (60.62)	INC	192 (34.85)	142 (25.77)	IND (ARP)	4 (0.73)	21 (3.81)
87	INC	351 (51.62)	BJP	314 (46.18)	37 (5.44)	BSP	5 (0.74)	10 (1.47)
88	INC	334 (46.52)	BJP	334 (46.52)	0 (0)	GGP	12 (1.67)	38 (5.29)
89	INC	330 (49.18)	BJP	259 (38.6)	71 (10.58)	GGP	25 (3.73)	57 (8.49)
90	INC	640 (71.67)	BJP	205 (22.96)	435 (48.71)	BSCP	13 (1.46)	35 (3.92)
91	INC	329 (48.81)	BJP	302 (44.81)	27 (4)	BSCP	6 (0.89)	37 (5.49)
92	BJP	192 (51.61)	INC	164 (44.09)	28 (7.52)	IND (ARP)	3 (0.81)	13 (3.49)
93	INC	274 (55.02)	BJP	197 (39.56)	77 (15.46)	GGP	8 (1.61)	19 (3.82)
94	INC	157 (51.82)	BJP	123 (40.59)	34 (11.23)	BSCP	7 (2.31)	16 (5.28)
95	BJP	212 (48.29)	INC	209 (47.61)	3 (0.68)	GGP	6 (1.37)	12 (2.73)
96	BJP	336 (58.03)	INC	230 (39.72)	106 (18.31)	IND (ARP)	3 (0.52)	10 (1.73)
97	INC	245 (54.08)	BJP	200 (44.15)	45 (9.93)	IND (ARP)	1 (0.22)	7 (1.55)
98	INC	225 (49.13)	BJP	213 (46.51)	12 (2.62)	NINSHAD	4 (0.87)	16 (3.49)
99	BJP	363 (50.63)	INC	333 (46.44)	30 (4.19)	IND (ARP)	4 (0.56)	17 (2.37)

Contd....

Socio-Economic Amenities - Rural

Access to Education Facilities

Particulars	Number of Village (% of Population)				
	Available	Not Available	If Not Available (Distance of Nearest Facility)		
			A	B	C
Govt. Primary School	180 (100)	5 (0)	3 (0)	0 (0)	1 (0)
Private Primary School	25 (23)	160 (77)	0 (0)	0 (0)	0 (0)
Govt. Middle School	93 (74)	92 (26)	61 (17)	11 (3)	2 (0)
Private Middle School	15 (18)	170 (82)	0 (0)	0 (0)	0 (0)
Govt. Secondary School	33 (40)	152 (60)	54 (24)	54 (20)	19 (6)
Private Secondary School	2 (8)	183 (92)	0 (0)	2 (1)	0 (0)
Govt. Senior Secondary School	12 (21)	173 (79)	31 (17)	56 (29)	53 (20)
Private Senior Secondary School	2 (5)	183 (95)	0 (0)	2 (1)	0 (0)
Govt. Arts and Science Degree College	0 (0)	185 (100)	3 (2)	27 (15)	127 (71)
Private Arts and Science Degree College	0 (0)	185 (100)	0 (0)	0 (0)	0 (0)
Govt. Engineering College	0 (0)	185 (100)	0 (0)	0 (0)	94 (51)
Private Engineering College	0 (0)	185 (100)	0 (0)	0 (0)	0 (0)
Govt. Medicine College	0 (0)	185 (100)	0 (0)	0 (0)	87 (48)
Private Medicine College	0 (0)	185 (100)	0 (0)	0 (0)	0 (0)
Govt. Management Institute	0 (0)	185 (100)	0 (0)	0 (0)	53 (29)
Private Management Institute	0 (0)	185 (100)	0 (0)	0 (0)	0 (0)
Govt. Polytechnic	0 (0)	185 (100)	0 (0)	0 (0)	182 (98)
Private Polytechnic	0 (0)	185 (100)	0 (0)	0 (0)	0 (0)
Govt. Vocational Training School/ITI	2 (2)	183 (98)	3 (2)	19 (11)	149 (83)
Private Vocational Training School/ITI	0 (0)	185 (100)	0 (0)	0 (0)	0 (0)
Govt. Non Formal Training Centre	0 (0)	185 (100)	0 (0)	6 (3)	165 (94)
Private Non Formal Training Centre	0 (0)	185 (100)	0 (0)	0 (0)	0 (0)
Govt. School For Disabled	0 (0)	185 (100)	0 (0)	0 (0)	84 (49)
Private School For Disabled	0 (0)	185 (100)	0 (0)	0 (0)	0 (0)
Government Others	0 (0)	185 (100)	0 (0)	0 (0)	3 (1)
Private Others	0 (0)	185 (100)	0 (0)	0 (0)	1 (1)

Note : Distance A : Less than 5 km; B : Between 5-10 km; C : 10+ km.; Source : Data Analysis is based on 2011 Census.

DISCLAIMER

The Terms of Use and Disclaimer of Datanet India Private Limited (hereinafter referred to as "Datanet") for use of this analysis report of **Gadarwara Assembly Constituency (Gadarwara Vidhan Sabha)** :-

1. **Assembly Factbook™** is a Registered Trade Mark owned by Datanet.
2. All the maps are sketched and graphical representation only and have not been drawn to the scale and also not to represent the actual geographical area or boundary of the unit.
3. The data for the aforesaid analysis is based on authentic sources and has been culled from the various publications of Census, CSO and NSSO for district and block level data, various central and state government departments, Central & State Elections Commissions and the concerned Returning Officers' releases, Electoral Rolls, Election results and allied publications, internal assessment, surveys, estimates and analysis. Therefore, certain adjustment of data at micro level may have been done to arrive closer to the macro data.
4. Data have been provided on an "As Is" and "As AVAILABLE" basis
5. The colours shown in the maps or diagram and charts of a particular party, alliance or AC are indicative and do not represent them.
6. This publication which includes maps, sheets, graphs and data would be the property under copyright of Datanet only. The user may use these for its internal study, analysis and research purposes. It's public display, re-selling or any commercial uses by the user are not allowed.
7. Datanet has taken due care and caution in compilation and processing of data and allied information, but does not guarantee the accuracy, adequacy or completeness of any information/analysis and will be not responsible for any errors or omissions or for the results obtained from the use of such information/analysis.
8. All the contents for the publication have been culled from various authentic sources and Datanet reasonably believes such sources to be reliable, but does not make any representations, express or implied as to the accuracy or fitness of use of such information. The information or contents of the information/analysis do not constitute advice and should not be relied upon in making (or refraining from making) any decision. Any reliance placed upon the information provided by Datanet is the sole responsibility and strictly at the user's risk.
9. In no event will Datanet be liable for any damages (including, without limitation, damages for loss of business projects, or loss of profits) arising in contract, tort or otherwise from the use of or inability to use any of its contents, or from any action taken (or refrained from being taken) as a result of using the analysis or any of its contents. Datanet its directors, owners, editors, officials, employees, distributor and agents or any associate will not be liable for any errors in the information contained or any consequences arising from the use of the contents of the provided information/analysis.
10. If any provision of these terms and conditions is held invalid or illegal or unenforceable for any reason by any court of competent jurisdiction, such provision shall be severed and the remainder of provisions of the terms and conditions shall continue in full force and effect as if the Term of Use had been executed with the invalid, illegal or unenforceable provision eliminated.
11. If there are any discrepancies in the information provided, please bring it to attention of Datanet for suitable rectification measures.

Buy Online This Complete Book At
Datanet India eBooks Store

www.indiastatpublications.com

or go directly at

[http://www.indiastatpublications.com/
Assembly_factbook/Madhya_Pradesh/Hoshangabad/
Gadarwara](http://www.indiastatpublications.com/Assembly_factbook/Madhya_Pradesh/Hoshangabad/Gadarwara)

 **indiastat**elections

