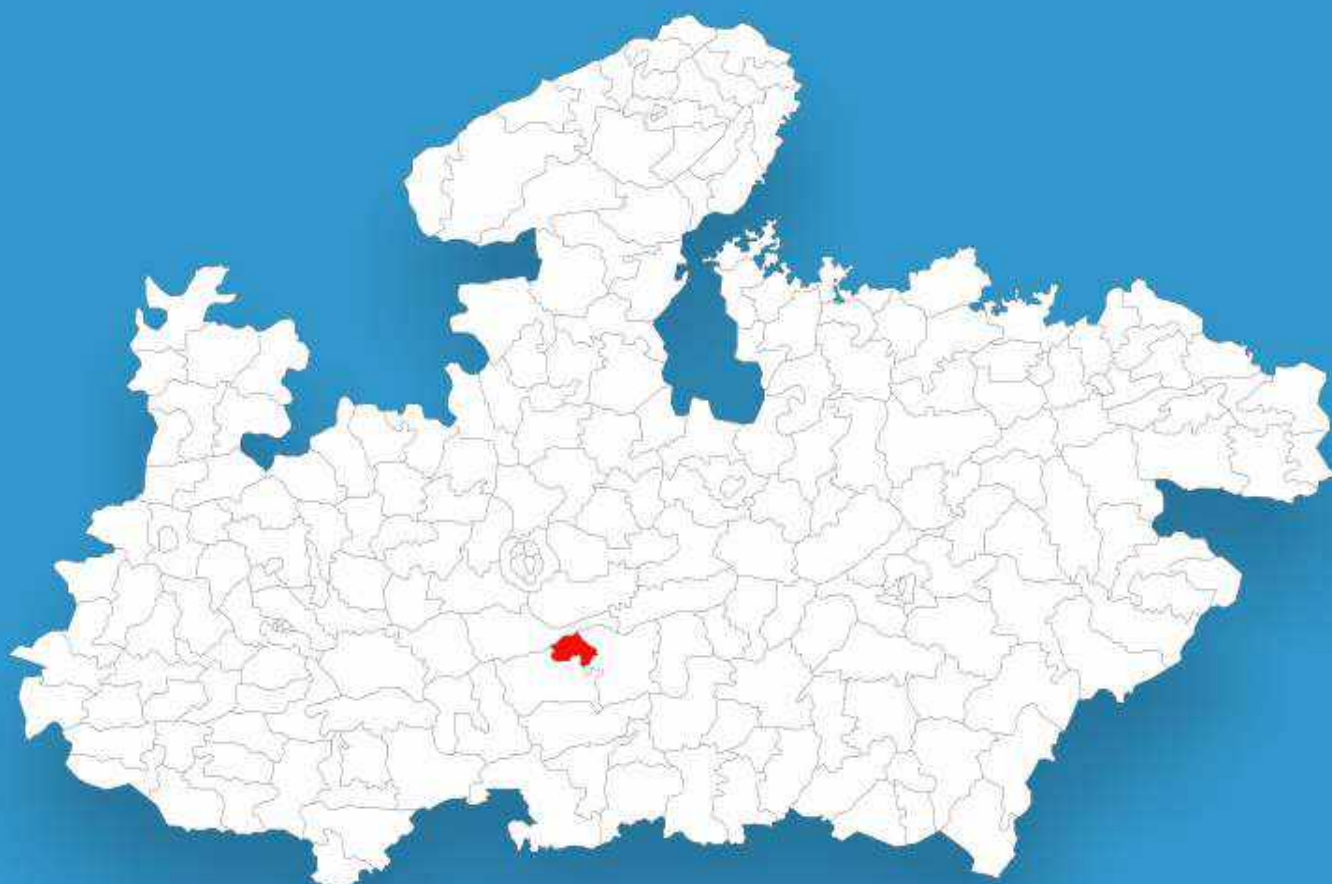




Madhya Pradesh

Assembly Factbook™

Hoshangabad Assembly Constituency



Key Electoral Data of Hoshangabad
Assembly Constituency (Vidhan Sabha)

Madhya Pradesh

Assembly Factbook™

Hoshangabad Assembly Constituency



Hoshangabad Vidhan Sabha

Editor & Director

Dr. R.K. Thukral

Research Editor

Dr. Shafeeq Rahman

Compiled, Researched and Published by Datanet India Pvt. Ltd.

D-100, 1st Floor,

Okhla Industrial Area, Phase-I,
New Delhi- 110020.

Ph.: 91-11- 43580781-84

Email : support@indiastatpublications.com

Website : www.indiastatelections.com

Online Book Store :

www.indiastatpublications.com

Report No. : AFB/MP-137-0125

ISBN : 978-93-87165-75-5

First Edition : January, 2018

Eighth Updated Edition : January, 2025

Price : Rs. 11500/-

US\$ 310

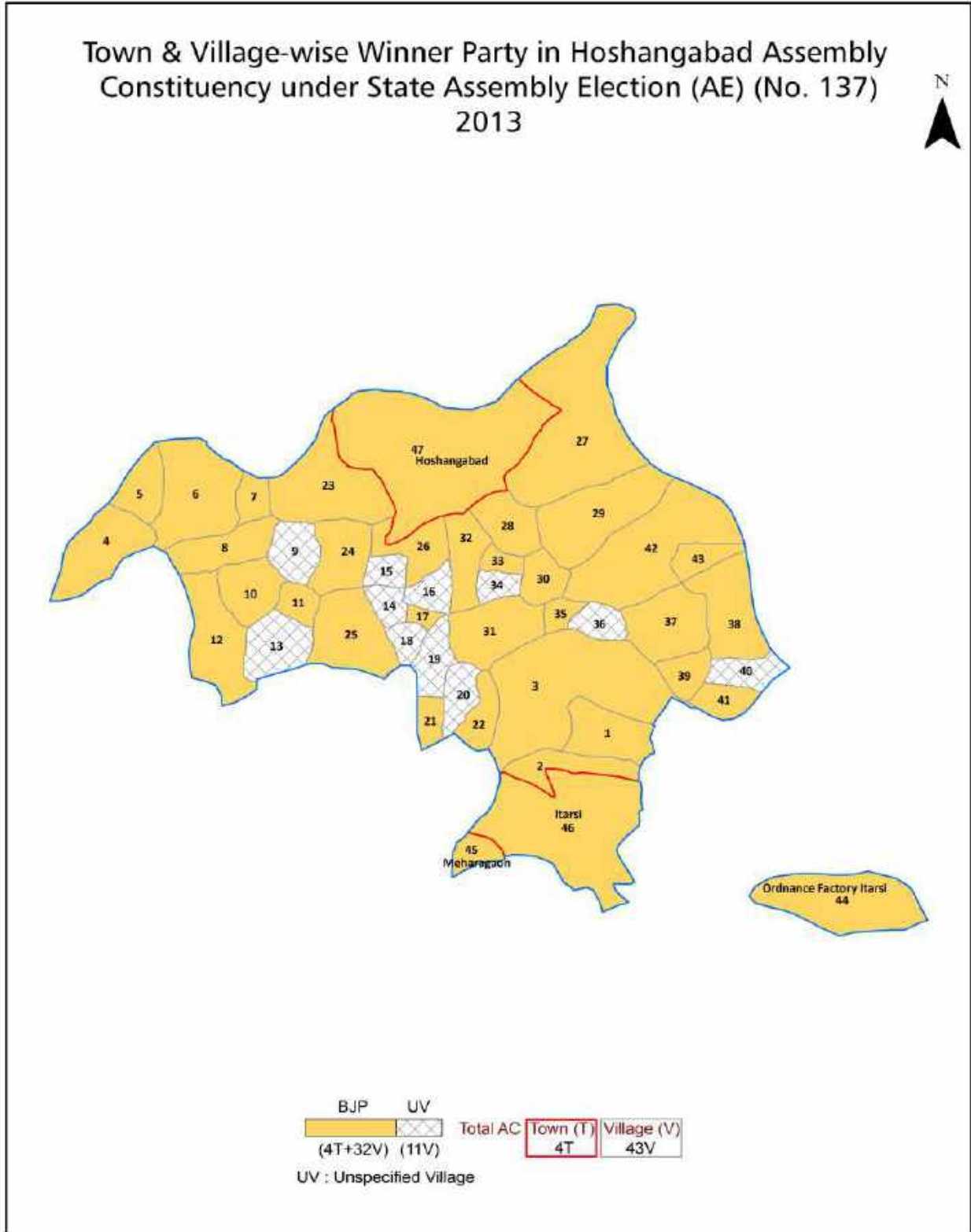
© Datanet India Pvt. Ltd.

All rights reserved. No part of this book may be reproduced, stored in a retrieval system or transmitted in any form or by any means, mechanical photocopying, photographing, scanning, recording or otherwise without the prior written permission of the publisher. Please refer to Disclaimer at page no. 214 for the use of this publication.

Printed in India

No.	Particulars	Page No.
	Introduction	
1	Assembly Constituency - (Vidhan Sabha) at a Glance Features of Assembly as per Delimitation Commission of India (2008)	1-2
	Location and Political Maps	
2	Location Map Boundaries of Assembly Constituency - (Vidhan Sabha in District Boundaries of Assembly Constituency under Parliamentary Constituency - (Lok Sabha) Town & Village-wise Winner Parties- 2024, 2023, 2019, 2018, 2014, 2013, 2009 and 2008	3-11
	Administrative Setup (2011)	
3	District Sub-district Towns Villages Inhabited Villages Uninhabited Villages Village Panchayat Intermediate Panchayat	12-14
	Demographics (2011)	
4	Population Households Rural/Urban Population Towns and Villages by Population Size Sex Ratio (Total & 0-6 Years) Religious Population Social Population Literacy Rate	15-16
	Electoral Features	
5	Important Dates of Last Elections Held Electors by Gender Service Electors Voters Voters Turnout Polling Stations & Average Number of Electors per Polling Station Electors by Age Group Present Elected Representatives	17-22
	Historical Summary Election Results	
6	Vote Share of Major Parties Winning Margin (Number & Percentage Polarity of Parties Summary Result of Assembly Segment of Parliamentary Elections 2024, 2019, 2014, 2009, 2004 and 1999 Summary Result of Assembly Elections 2023, 2018, 2013, 2008, 2003, 1998, 1993, 1990, 1985, 1980, 1977, 1972, 1967, 1962, 1957 and 1952	23-46
	Polling Station Level Election Results	
7	Name and Number of Polling Station 2024, 2023, 2019, 2018, 2014, 2013, 2009 and 2008 Polling Station-wise Electors, Voters & Voters Turnout 2024, 2023, 2019, 2018, 2014, 2013, 2009 and 2008 Polling Station wise Elections Results 2024, 2023, 2019, 2018, 2014, 2013, 2009 and 2008	47-192
	Share of Assembly Constituency	
8	Share of Assembly Constituency - (Vidhan Sabha) in State, District and Parliamentary Constituency - (Lok Sabha)	193
	Socio-Economic Amenities (2011)	
9	Access to Administrative Units Agricultural, Manufacturing and Industrial Commodities Demographic Indicators Education Health & Manpower Drinking Water Supply Sanitation Entertainment and Recreations Infrastructure Power Food Allocation Distribution and Marketing of Agriculture Commodities Infrastructure Transport and Road Infrastructure Communication Banking and Financial Services Land Use Irrigation Source	195-209
10	Abbreviation & Sources	211-212
11	Disclaimer	214

Location & Political Map



Administrative Setup

List of Village Panchayat & Intermediate Panchayat (Block) Name - 2011

Village Name	Village Panchayat Name	Intermediate Panchayat Name
Agra Kalan	Budhwada	Hoshangabad
Andhiyari	Badodiya Kala	Hoshangabad
Bamhangaon Khurd	Saket	Hoshangabad
Barandua	Talnagari	Hoshangabad
Barodia Kalan	Badodiya Kala	Hoshangabad
Barodya Khurd	Panjara Kala	Hoshangabad
Biaora	Biora	Hoshangabad
Budhwada	Budhwada	Hoshangabad
Chandpura	Nitaya	Hoshangabad
Deshmohni	Underakhedi	Hoshangabad
Dhonkheda	Tararoda	Hoshangabad
Diwla Khedi	Nimsadiya	Hoshangabad
Dongarwada	Dongarwada	Hoshangabad
Gwadi Khurd	Lohariyia Kala	Hoshangabad
Hasalpur	Parradeh	Hoshangabad
Horiya Pipar	Mehraghat	Hoshangabad
Jasalpur	Jasalpur	Hoshangabad
Khedla	Khedla	Hoshangabad
Kulamdi	Kulamadi	Hoshangabad
Maharaghat	Mehraghat	Hoshangabad
Nimsadiya	Nimsadiya	Hoshangabad
Nitaya	Nitaya	Hoshangabad
Nohar	Savalkheda	Hoshangabad
Palanpur	Palanpur	Hoshangabad
Palasdoh	Badodiya Kala	Hoshangabad
Palasi	Underakhedi	Hoshangabad
Panjara Kalan	Panjara Kala	Hoshangabad
Parradeh	Parradeh	Hoshangabad
Pathodi	Kulamadi	Hoshangabad

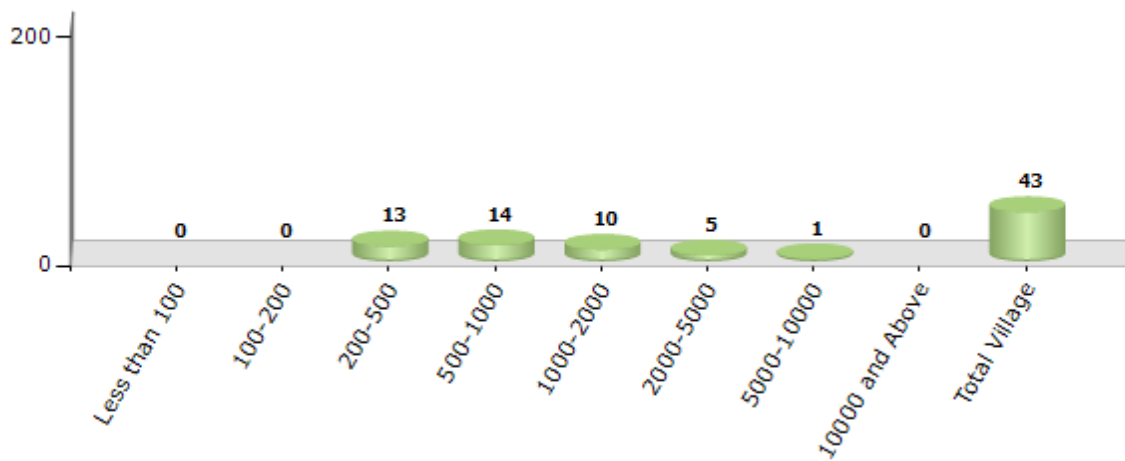
Contd....

Demographics

Number of Villages by Population Size - 2011

Less than 100	100-200	200-500	500-1000	1000-2000	2000-5000	5000-10000	10000 and Above	Total Village
0	0	13	14	10	5	1	0	43

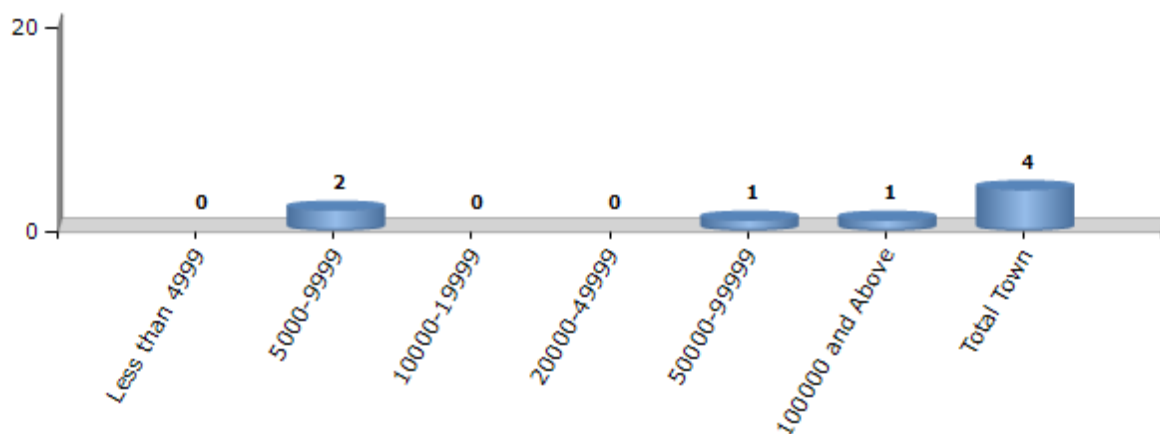
Number of Villages by Population Size - 2011



Number of Towns by Population Size - 2011

Less than 4999	5000-9999	10000-19999	20000-49999	50000-99999	100000 and Above	Total Town
0	2	0	0	1	1	4

Number of Towns by Population Size - 2011

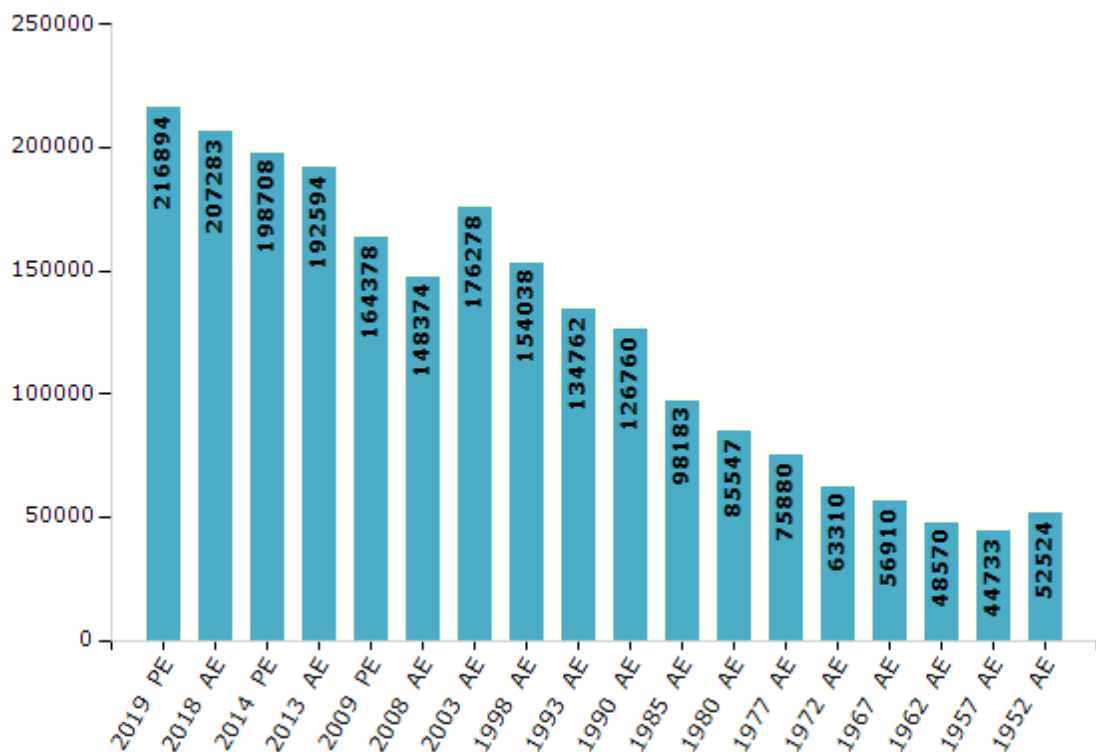


Electoral Features

Electors by Male & Female

Year	Male	Female	Others	Total	Year	Male	Female	Others	Total
2019 PE	112692	104176	26	216894	1993 AE	71521	63241	-	134762
2018 AE	108444	98821	18	207283	1990 AE	67208	59552	-	126760
2014 PE	105104	93597	7	198708	1985 AE	50911	47272	-	98183
2013 AE	102256	90332	6	192594	1980 AE	44071	41476	-	85547
2009 PE	88863	75515	-	164378	1977 AE	38961	36919	-	75880
2008 AE	80040	68334	-	148374	1972 AE	32282	31028	-	63310
2004 PE	-	-	-	-	1967 AE	-	-	-	56910
2003 AE	94119	82159	-	176278	1962 AE	-	-	-	48570
1999 PE	-	-	-	-	1957 AE	-	-	-	44733
1998 AE	82973	71065	-	154038	1952 AE	-	-	-	52524

Number of Electors

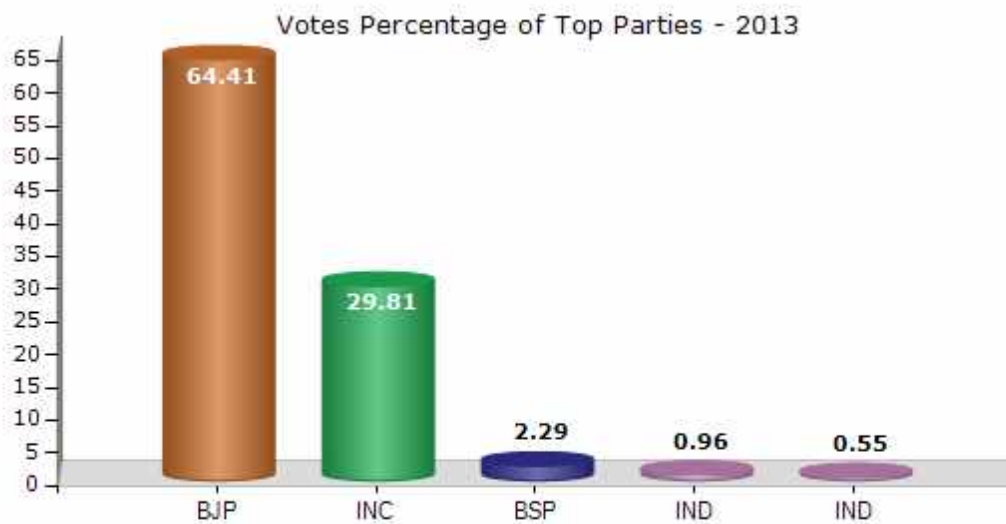


Note : AE : Assembly Election, PE : Assembly Segment of Parliamentary Election

Historical Summary Election Results

Summary Result of Assembly Election - 2013

Candidate Name	Party	Votes	Votes %
Dr Sita Sharan Sharma	BJP	91760	64.41
Ravi Kishor Jaiswal	INC	42464	29.81
Madhu Patel	BSP	3256	2.29
Dhaniram Gaur (Chatak)	IND	1364	0.96
Brij Mohan Singh Tomar	IND	786	0.55
	NOTA	2837	1.99



Polling Station Level Election Results

Number and Name of Polling Stations (PS) (2018)

Number of Polling Stations	Name of Polling Stations	Number of Polling Stations	Name of Polling Stations
1	Shas.Prath.Shala Bhavan Naveen Kasch Barandua	22	Shas. Prath. Shala Chandrapura
2	Shas. Pra .Sha. Talanagari	23	Shas Prath Shala Kulamadi
3	Sha. Pra.Sha. Randhal	24	Shas.Ma. Shala Budhvada
4	Shas. Prath Shala Parradeh	25	Shas Prath Shala Phephartal
5	Gram Panchayat Bhawan Badodiyakala	26	Shas Prath Shala Phephartal
6	Shas. Pra. Shala Palanpur	27	Shas. Ma.Sha, Spm Paschimi Khand Hoshangabad
7	Shas. Ma..Shala Palanpur	28	Sha..U.Ma Vi.S P. M.Uttri Khand Kakch K- 4 Hoshangabad
8	Shas.Prath.Shala Nohar	29	Sha. U.Ma.Vi. Spm Dakshini Khand Kakch K 8 Hoshangabad
9	Shas. Prath.Shala New Room Palasdoh	30	Sha. Ma.Sha. S P M Uttri Khand Hoshangabad
10	Shas. Prath.Shala Hasalpur	31	Sha.Ma.Sha. Spm Dakhsini Khand Hoshangabad
11	Shas.Pra..Shala Dongarbada	32	Sha.K. U.Ma. Vi. Poorvi Khand Hall Hoshangabad
12	Shas. Prath.Shala Khedla	33	Tilak Bhavan Dakshini Khand Sethani Ghat Hoshangbad
13	Shas.Prath.Shala Balak Rohan	34	Tilak Bhavan Uttri Khand Sethani Ghat Hoshangabad
14	Shas.Ma.Shala Balak Rohana	35	Govt Primary School Mainboard R.N.3 Hoshangabad
15	Shas. Pra.Shala Bhavan Palasi	36	Govt Pri School Mairdord R.N.5 Hoshangabad
16	Shas. Pra. Shala Bamhangavkhurd	37	Sha.Bahu.Uma Sha. Paschimi Khand Hoshangabad
17	Shas . Prath.Shala Saket	38	Sha. Kasturva K Pra. Sha. Poorvi Khand Hoshangabad
18	Shas .Prath.Shala Byabara	39	Sha.Kasturba K.Pra.Sha.Paschimi Khand Hoshangabad
19	Shas.Ma.Shala Byaraya	40	Govt Post Matric Girls Hostel Jumerati Hoshangabad
20	Shas Prath Shala Pawarkheda	41	Govt Post Matric Girls Hostel Jumerati Hoshangabad
21	Shas.Prath.Shala Pathodi	42	Govt. Multi. Ma. Shala Purvikhand K. No. 1 Hoshangabad

Contd....

Polling Station Level Election Results

Polling Station-wise Votes Secured by Overall Top Five Parties in Hoshangabad Assembly in Assembly Election (AE) under Hoshangabad Parliamentary Constituency in Madhya Pradesh (2018)

Number of Polling Station	Winner - Dr. Sitasaran Sharma (BJP)	Runner-up - Sartaj Singh (INC)	3rd - Jitendra Singh Rathor (SPAKP)	4th - Vinod Longre (BSP)	5th - Mukesh Babu Ahirwar (IND)	NOTA	Other	Total Votes Secured
36	376	195	21	0	3	8	21	624
37	385	181	31	1	1	5	14	618
38	236	332	4	1	0	0	6	579
39	235	234	14	2	0	5	6	496
40	260	337	1	3	4	6	9	620
41	365	287	0	5	2	5	12	676
42	274	160	15	3	2	5	5	464
43	284	319	2	8	4	1	9	627
44	333	438	4	1	0	3	6	785
45	196	510	2	3	1	3	3	718
46	324	341	3	1	0	1	12	682
47	383	191	3	4	2	4	8	595
48	289	411	0	1	3	3	11	718
49	368	297	5	5	14	10	19	718
50	387	224	0	7	5	3	14	640
51	368	350	1	6	3	3	11	742
52	481	234	2	4	2	7	16	746
53	440	272	5	2	5	10	17	751
54	160	543	3	7	2	6	11	732
55	263	242	5	1	5	1	6	523
56	190	192	3	3	0	3	11	402
57	373	301	0	1	4	7	11	697
58	300	225	3	3	4	9	14	558
59	250	331	9	1	2	2	5	600
60	104	114	1	2	0	1	1	223
61	505	246	2	5	5	14	20	797
62	393	320	11	4	3	10	17	758
63	333	206	33	2	1	3	14	592
64	259	204	5	2	0	11	10	491
65	183	122	7	4	0	2	5	323
66	359	278	36	2	0	7	9	691
67	282	209	8	3	1	5	11	519
68	264	324	35	2	1	4	12	642
69	382	240	19	1	1	6	19	668
70	316	334	17	2	2	3	17	691

Contd....

Polling Station Level Election Results

Winner, Runner-up and 3rd Party Position & Winning Margin According to Polling Stations in Hoshangabad Assembly in Assembly Election (AE) under Hoshangabad Parliamentary Constituency in Madhya Pradesh (2018)

Polling Station Number	Winner Party	Winner Votes (%)	Runner-up Party	Runner-up Votes (%)	Winning Margin Votes (%)	Third Party	Third Party Votes (%)	Other Votes (%)
67	BJP	282 (54.34)	INC	209 (40.27)	73 (14.07)	SPAKP	8 (1.54)	20 (3.85)
68	INC	324 (50.47)	BJP	264 (41.12)	60 (9.35)	SPAKP	35 (5.45)	19 (2.96)
69	BJP	382 (57.19)	INC	240 (35.93)	142 (21.26)	SPAKP	19 (2.84)	27 (4.04)
70	INC	334 (48.34)	BJP	316 (45.73)	18 (2.61)	SPAKP	17 (2.46)	24 (3.47)
71	BJP	302 (53.17)	INC	238 (41.9)	64 (11.27)	SPAKP	11 (1.94)	17 (2.99)
72	BJP	405 (53.36)	INC	294 (38.74)	111 (14.62)	SPAKP	32 (4.22)	28 (3.69)
73	BJP	210 (48.5)	INC	196 (45.27)	14 (3.23)	SPAKP	13 (3)	14 (3.23)
74	INC	329 (47.41)	BJP	322 (46.4)	7 (1.01)	SPAKP	16 (2.31)	27 (3.89)
75	BJP	315 (50.56)	INC	256 (41.09)	59 (9.47)	SPAKP	36 (5.78)	16 (2.57)
76	INC	126 (54.55)	BJP	97 (41.99)	29 (12.56)	SPAKP	2 (0.87)	6 (2.6)
77	BJP	200 (59.17)	INC	111 (32.84)	89 (26.33)	SPAKP	10 (2.96)	17 (5.03)
78	BJP	346 (51.8)	INC	271 (40.57)	75 (11.23)	SPAKP	29 (4.34)	22 (3.29)
79	BJP	245 (51.47)	INC	199 (41.81)	46 (9.66)	SPAKP	17 (3.57)	15 (3.15)
80	BJP	265 (53)	INC	175 (35)	90 (18)	SPAKP	39 (7.8)	21 (4.2)
81	BJP	323 (53.13)	INC	235 (38.65)	88 (14.48)	SPAKP	27 (4.44)	23 (3.78)
82	BJP	212 (52.22)	INC	158 (38.92)	54 (13.3)	SPAKP	15 (3.69)	21 (5.17)
83	INC	358 (55.25)	BJP	246 (37.96)	112 (17.29)	BSP	11 (1.7)	33 (5.09)
84	INC	248 (54.75)	BJP	183 (40.4)	65 (14.35)	BSP	4 (0.88)	18 (3.97)
85	INC	423 (53.68)	BJP	324 (41.12)	99 (12.56)	BSP	22 (2.79)	19 (2.41)
86	BJP	300 (53.19)	INC	253 (44.86)	47 (8.33)	AAP	3 (0.53)	8 (1.42)
87	BJP	257 (52.02)	INC	221 (44.74)	36 (7.28)	BSP	5 (1.01)	11 (2.23)
88	BJP	334 (57.79)	INC	221 (38.24)	113 (19.55)	BSP	3 (0.52)	20 (3.46)
89	INC	351 (63.82)	BJP	171 (31.09)	180 (32.73)	BSP	7 (1.27)	21 (3.82)
90	INC	264 (49.91)	BJP	237 (44.8)	27 (5.11)	IND (MBA)	5 (0.95)	23 (4.35)
91	BJP	430 (67.93)	INC	178 (28.12)	252 (39.81)	IND (MBA)	5 (0.79)	20 (3.16)
92	BJP	299 (54.17)	INC	245 (44.38)	54 (9.79)	BSP	1 (0.18)	7 (1.27)
93	INC	344 (51.73)	BJP	294 (44.21)	50 (7.52)	BSP	4 (0.6)	23 (3.46)
94	BJP	171 (64.77)	INC	87 (32.95)	84 (31.82)	BSP	2 (0.76)	4 (1.52)
95	INC	322 (49.01)	BJP	318 (48.4)	4 (0.61)	IND (MJ)	6 (0.91)	11 (1.67)
96	BJP	323 (56.57)	INC	223 (39.05)	100 (17.52)	BSP	4 (0.7)	21 (3.68)
97	BJP	315 (65.49)	INC	146 (30.35)	169 (35.14)	BSP	3 (0.62)	17 (3.53)
98	BJP	279 (53.97)	INC	214 (41.39)	65 (12.58)	IND (MJ)	6 (1.16)	18 (3.48)
99	BJP	323 (50.71)	INC	300 (47.1)	23 (3.61)	BSP	3 (0.47)	11 (1.73)

Contd....

Socio-Economic Amenities - Rural

Access to Education Facilities

Particulars	Number of Village (% of Population)				
	Available	Not Available	If Not Available (Distance of Nearest Facility)		
			A	B	C
Govt. Primary School	42 (99)	1 (1)	0 (0)	0 (0)	0 (0)
Private Primary School	13 (58)	30 (42)	0 (0)	0 (0)	0 (0)
Govt. Middle School	27 (85)	16 (15)	13 (11)	0 (0)	0 (0)
Private Middle School	11 (56)	32 (44)	0 (0)	0 (0)	0 (0)
Govt. Secondary School	8 (49)	35 (51)	14 (18)	13 (15)	0 (0)
Private Secondary School	9 (44)	34 (56)	3 (7)	1 (3)	0 (0)
Govt. Senior Secondary School	4 (28)	39 (72)	7 (14)	15 (23)	7 (11)
Private Senior Secondary School	5 (22)	38 (78)	5 (5)	0 (0)	0 (0)
Govt. Arts and Science Degree College	0 (0)	43 (100)	3 (7)	14 (44)	20 (35)
Private Arts and Science Degree College	0 (0)	43 (100)	0 (0)	0 (0)	0 (0)
Govt. Engineering College	0 (0)	43 (100)	1 (2)	5 (11)	12 (36)
Private Engineering College	0 (0)	43 (100)	1 (1)	3 (2)	11 (23)
Govt. Medicine College	0 (0)	43 (100)	0 (0)	0 (0)	36 (80)
Private Medicine College	0 (0)	43 (100)	0 (0)	0 (0)	0 (0)
Govt. Management Institute	0 (0)	43 (100)	0 (0)	0 (0)	33 (75)
Private Management Institute	0 (0)	43 (100)	0 (0)	0 (0)	0 (0)
Govt. Polytechnic	0 (0)	43 (100)	2 (3)	12 (38)	29 (59)
Private Polytechnic	0 (0)	43 (100)	0 (0)	0 (0)	0 (0)
Govt. Vocational Training School/ITI	0 (0)	43 (100)	3 (4)	11 (37)	25 (47)
Private Vocational Training School/ITI	0 (0)	43 (100)	0 (0)	1 (1)	3 (11)
Govt. Non Formal Training Centre	0 (0)	43 (100)	1 (0)	7 (24)	19 (32)
Private Non Formal Training Centre	0 (0)	43 (100)	2 (3)	4 (13)	10 (28)
Govt. School For Disabled	0 (0)	43 (100)	0 (0)	6 (23)	25 (47)
Private School For Disabled	0 (0)	43 (100)	0 (0)	0 (0)	4 (5)
Government Others	0 (0)	43 (100)	0 (0)	0 (0)	0 (0)
Private Others	0 (0)	43 (100)	0 (0)	0 (0)	0 (0)

Note : Distance A : Less than 5 km; B : Between 5-10 km; C : 10+ km.; Source : Data Analysis is based on 2011 Census.

DISCLAIMER

The Terms of Use and Disclaimer of Datanet India Private Limited (hereinafter referred to as "Datanet") for use of this analysis report of **Hoshangabad Assembly Constituency (Hoshangabad Vidhan Sabha)** :-

1. **Assembly Factbook™** is a Registered Trade Mark owned by Datanet.
2. All the maps are sketched and graphical representation only and have not been drawn to the scale and also not to represent the actual geographical area or boundary of the unit.
3. The data for the aforesaid analysis is based on authentic sources and has been culled from the various publications of Census, CSO and NSSO for district and block level data, various central and state government departments, Central & State Elections Commissions and the concerned Returning Officers' releases, Electoral Rolls, Election results and allied publications, internal assessment, surveys, estimates and analysis. Therefore, certain adjustment of data at micro level may have been done to arrive closer to the macro data.
4. Data have been provided on an "As Is" and "As AVAILABLE" basis
5. The colours shown in the maps or diagram and charts of a particular party, alliance or AC are indicative and do not represent them.
6. This publication which includes maps, sheets, graphs and data would be the property under copyright of Datanet only. The user may use these for its internal study, analysis and research purposes. It's public display, re-selling or any commercial uses by the user are not allowed.
7. Datanet has taken due care and caution in compilation and processing of data and allied information, but does not guarantee the accuracy, adequacy or completeness of any information/analysis and will be not responsible for any errors or omissions or for the results obtained from the use of such information/analysis.
8. All the contents for the publication have been culled from various authentic sources and Datanet reasonably believes such sources to be reliable, but does not make any representations, express or implied as to the accuracy or fitness of use of such information. The information or contents of the information/analysis do not constitute advice and should not be relied upon in making (or refraining from making) any decision. Any reliance placed upon the information provided by Datanet is the sole responsibility and strictly at the user's risk.
9. In no event will Datanet be liable for any damages (including, without limitation, damages for loss of business projects, or loss of profits) arising in contract, tort or otherwise from the use of or inability to use any of its contents, or from any action taken (or refrained from being taken) as a result of using the analysis or any of its contents. Datanet its directors, owners, editors, officials, employees, distributor and agents or any associate will not be liable for any errors in the information contained or any consequences arising from the use of the contents of the provided information/analysis.
10. If any provision of these terms and conditions is held invalid or illegal or unenforceable for any reason by any court of competent jurisdiction, such provision shall be severed and the remainder of provisions of the terms and conditions shall continue in full force and effect as if the Term of Use had been executed with the invalid, illegal or unenforceable provision eliminated.
11. If there are any discrepancies in the information provided, please bring it to attention of Datanet for suitable rectification measures.

**Buy Online This Complete Book At
Datanet India eBooks Store**

www.indiastatpublications.com

or go directly at

[http://www.indiastatpublications.com/
Assembly_factbook/Madhya_Pradesh/Hoshangabad/
Hoshangabad](http://www.indiastatpublications.com/Assembly_factbook/Madhya_Pradesh/Hoshangabad/Hoshangabad)

 **indiastat**elections

