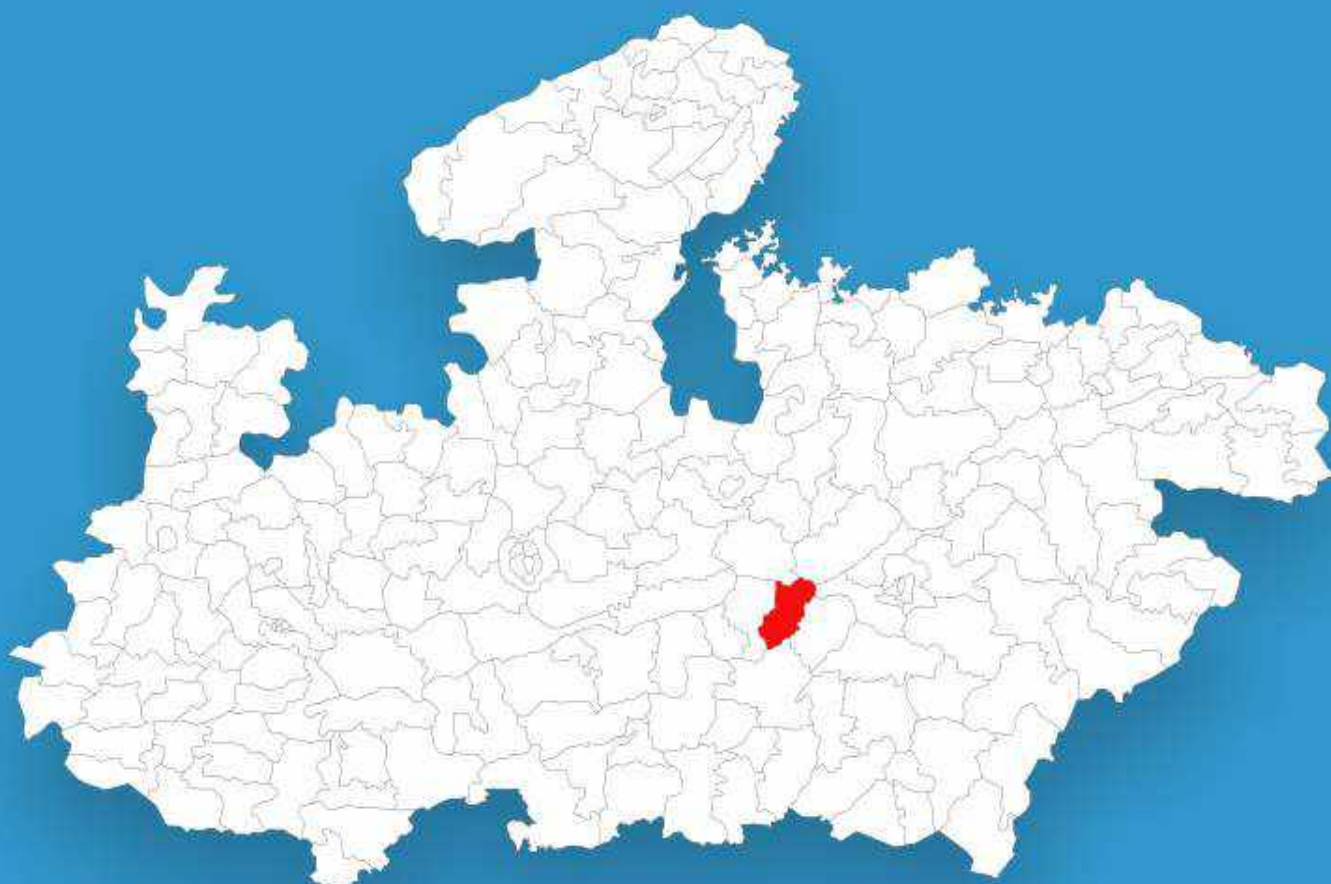




Madhya Pradesh

Assembly Factbook™

Narsingpur Assembly Constituency



Key Electoral Data of Narsingpur
Assembly Constituency (Vidhan Sabha)

Madhya Pradesh

Assembly Factbook™

Narsingpur Assembly Constituency



Narsingpur Vidhan Sabha

Editor & Director

Dr. R.K. Thukral

Research Editor

Dr. Shafeeq Rahman

Compiled, Researched and Published by Datanet India Pvt. Ltd.

D-100, 1st Floor,

Okhla Industrial Area, Phase-I,
New Delhi- 110020.

Ph.: 91-11- 43580781-84

Email : support@india-stat-publications.com

Website : www.india-state-elections.com

Online Book Store :

www.india-stat-publications.com

Report No. : AFB/MP-119-0125

ISBN : 978-93-87189-34-8

First Edition : January, 2018

Eighth Updated Edition : January, 2025

Price : Rs. 11500/-

US\$ 310

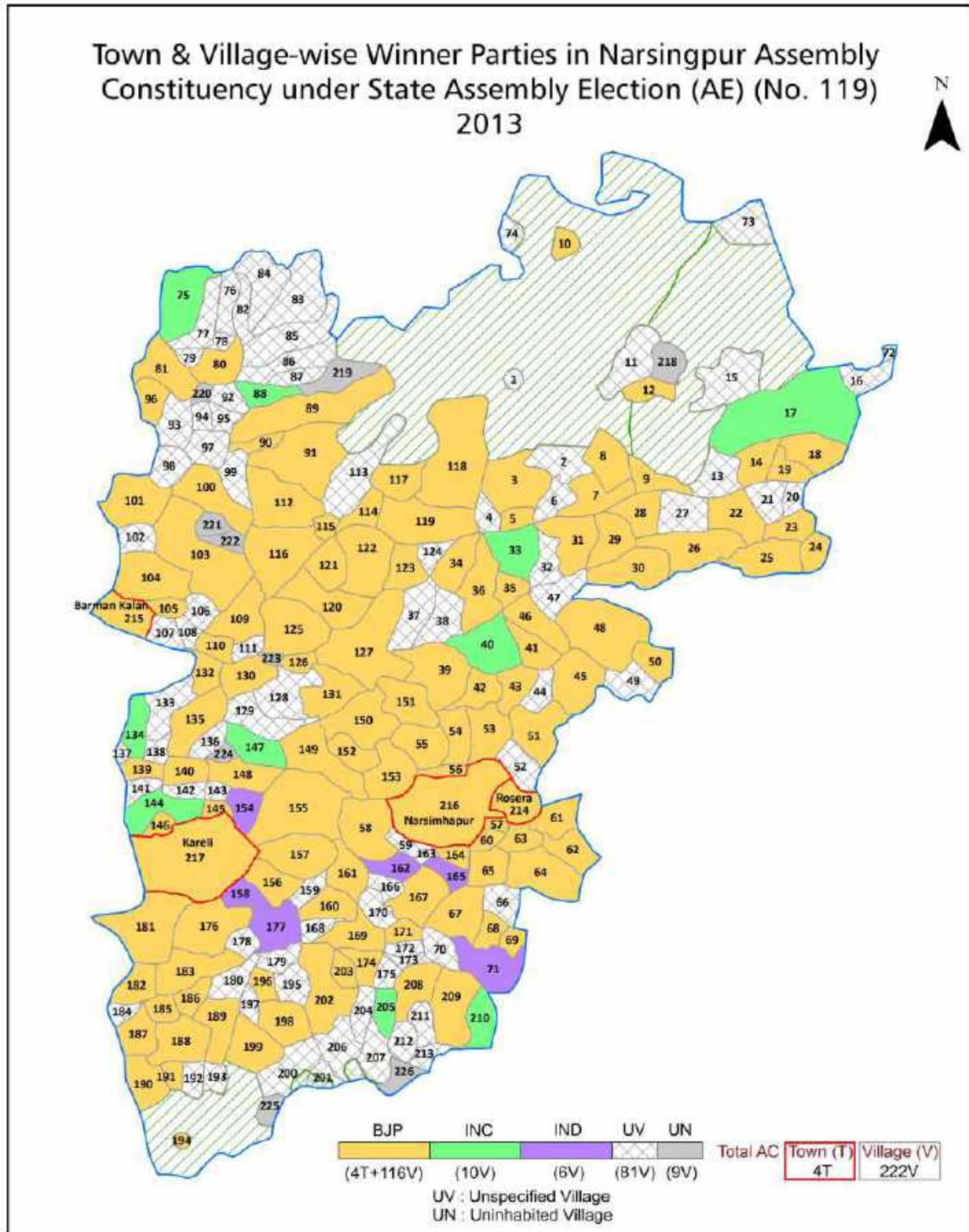
© Datanet India Pvt. Ltd.

All rights reserved. No part of this book may be reproduced, stored in a retrieval system or transmitted in any form or by any means, mechanical photocopying, photographing, scanning, recording or otherwise without the prior written permission of the publisher. Please refer to Disclaimer at page no. 233 for the use of this publication.

Printed in India

No.	Particulars	Page No.
	Introduction	
1	Assembly Constituency - (Vidhan Sabha) at a Glance Features of Assembly as per Delimitation Commission of India (2008)	1-2
	Location and Political Maps	
2	Location Map Boundaries of Assembly Constituency - (Vidhan Sabha in District Boundaries of Assembly Constituency under Parliamentary Constituency - (Lok Sabha) Town & Village-wise Winner Parties- 2024, 2023, 2019, 2018, 2014, 2013, 2009 and 2008	3-11
	Administrative Setup (2011)	
3	District Sub-district Towns Villages Inhabited Villages Uninhabited Villages Village Panchayat Intermediate Panchayat	12-23
	Demographics (2011)	
4	Population Households Rural/Urban Population Towns and Villages by Population Size Sex Ratio (Total & 0-6 Years) Religious Population Social Population Literacy Rate	24-25
	Electoral Features	
5	Important Dates of Last Elections Held Electors by Gender Service Electors Voters Voters Turnout Polling Stations & Average Number of Electors per Polling Station Electors by Age Group Present Elected Representatives	26-31
	Historical Summary Election Results	
6	Vote Share of Major Parties Winning Margin (Number & Percentage Polarity of Parties Summary Result of Assembly Segment of Parliamentary Elections 2024, 2019, 2014, 2009, 2004 and 1999 Summary Result of Assembly Elections 2023, 2018, 2013, 2008, 2003, 1998, 1993, 1990, 1985, 1980, 1977, 1972, 1967, 1962, 1957 and 1952	32-55
	Polling Station Level Election Results	
7	Name and Number of Polling Station 2024, 2023, 2019, 2018, 2014, 2013, 2009 and 2008 Polling Station-wise Electors, Voters & Voters Turnout 2024, 2023, 2019, 2018, 2014, 2013, 2009 and 2008 Polling Station wise Elections Results 2024, 2023, 2019, 2018, 2014, 2013, 2009 and 2008	56-211
	Share of Assembly Constituency	
8	Share of Assembly Constituency - (Vidhan Sabha) in State, District and Parliamentary Constituency - (Lok Sabha)	212
	Socio-Economic Amenities (2011)	
9	Access to Administrative Units Agricultural, Manufacturing and Industrial Commodities Demographic Indicators Education Health & Manpower Drinking Water Supply Sanitation Entertainment and Recreations Infrastructure Power Food Allocation Distribution and Marketing of Agriculture Commodities Infrastructure Transport and Road Infrastructure Communication Banking and Financial Services Land Use Irrigation Source	214-228
10	Abbreviation & Sources	230-231
11	Disclaimer	233

Location & Political Map



Administrative Setup

List of Village Panchayat & Intermediate Panchayat (Block) Name - 2011

Village Name	Village Panchayat Name	Intermediate Panchayat Name
Amapani	Dhana	Narsimhapur
Amgaon	Amgaon	Kareli
Amheta	Amheta	Kareli
Amoda	Amoda	Narsimhapur
Amthanu	Amthanoo	Kareli
Awariya	Khiriya	Kareli
Bagdari	Bichuwa	Kareli
Baghuwar [Baghwar]	Baghuwar	Kareli
Baheriya	Gobargaon	Kareli
Bamhani	Bamhani	Kareli
Bamhori	Bamhori	Narsimhapur
Bamhori	Gararu	Narsimhapur
Bamhori	Bamhori	Kareli
Bamhori [Bagdari]	Kumhroda	Kareli
Bandhi	Bandhi	Narsimhapur
Bandroha	Bandroha	Narsimhapur
Banskuari (Part)	Deori Kalan	Narsimhapur
Barha	Barhachhota	Kareli
Barkheda	Simariya	Narsimhapur
Barodiya	Pipariya Barodiya	Kareli
Barurewa (Murgakheda)	Pithehara Bandhi	Narsimhapur
Basadehi	Imaliya	Kareli
Basadehi	Basadehi	Kareli
Basedi	Basedi	Kareli
Baskheda	Janaur	Kareli
Basoda	Khiriya	Kareli
Belkhedi	Kartaj	Kareli
Bhugwara	Bhugwara	Kareli
Bichhua(Pithehara)	Bandhi	Narsimhapur

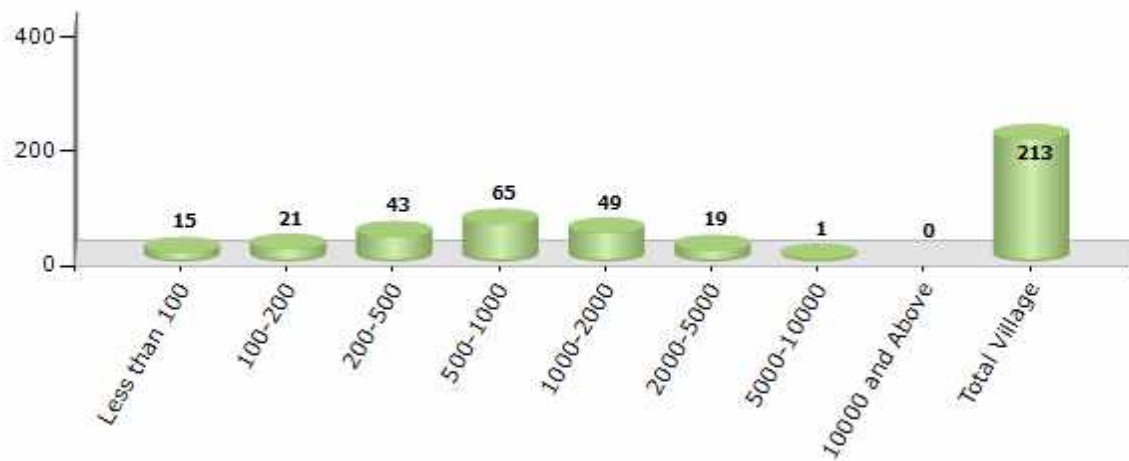
Contd....

Demographics

Number of Villages by Population Size - 2011

Less than 100	100-200	200-500	500-1000	1000-2000	2000-5000	5000-10000	10000 and Above	Total Village
15	21	43	65	49	19	1	0	213

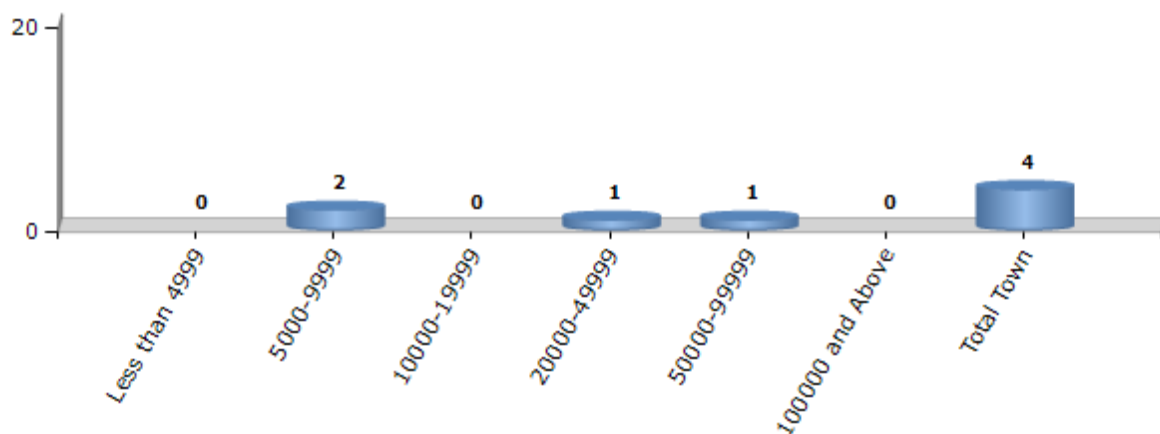
Number of Villages by Population Size - 2011



Number of Towns by Population Size - 2011

Less than 4999	5000-9999	10000-19999	20000-49999	50000-99999	100000 and Above	Total Town
0	2	0	1	1	0	4

Number of Towns by Population Size - 2011

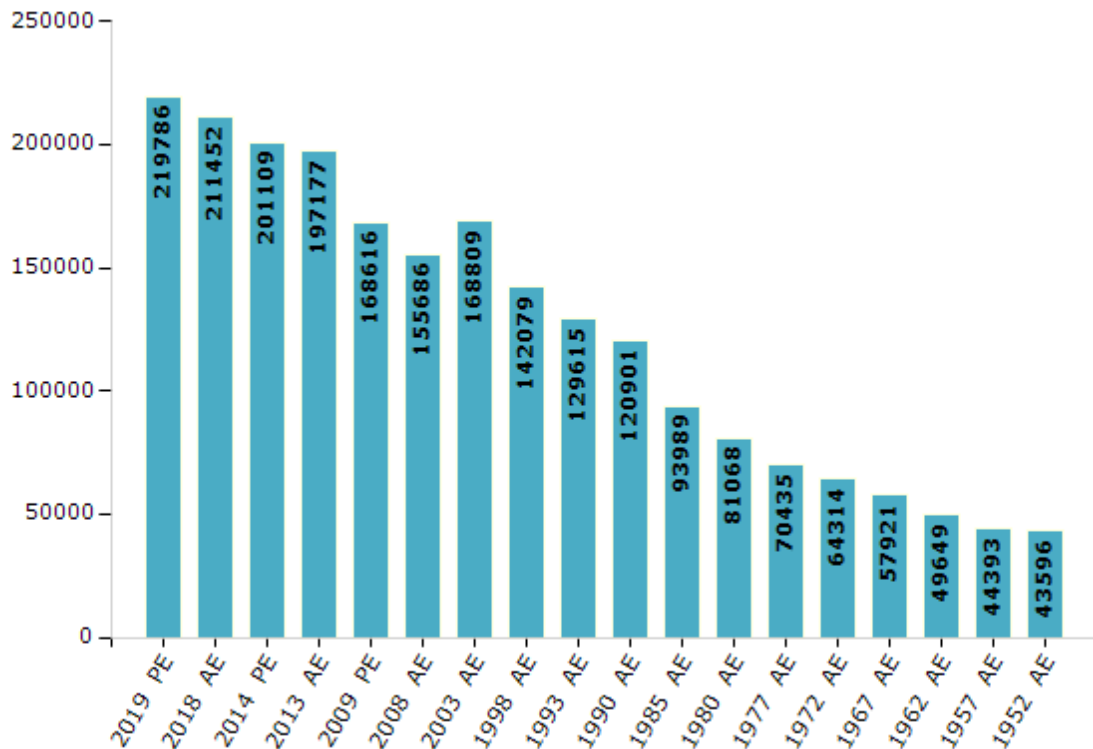


Electoral Features

Electors by Male & Female

Year	Male	Female	Others	Total	Year	Male	Female	Others	Total
2019 PE	113752	106028	6	219786	1993 AE	67869	61746	-	129615
2018 AE	110283	101165	4	211452	1990 AE	63694	57207	-	120901
2014 PE	106116	94993	0	201109	1985 AE	48751	45238	-	93989
2013 AE	104050	93126	1	197177	1980 AE	42058	39010	-	81068
2009 PE	89963	78653	-	168616	1977 AE	36192	34243	-	70435
2008 AE	82764	72922	-	155686	1972 AE	32682	31632	-	64314
2004 PE	-	-	-	-	1967 AE	-	-	-	57921
2003 AE	88951	79858	-	168809	1962 AE	-	-	-	49649
1999 PE	-	-	-	-	1957 AE	-	-	-	44393
1998 AE	73749	68330	-	142079	1952 AE	-	-	-	43596

Number of Electors

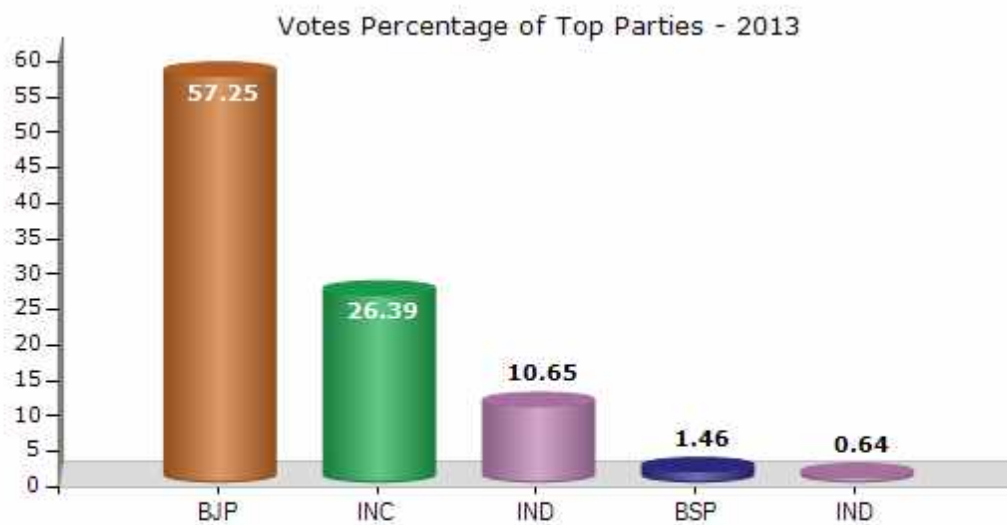


Note : AE : Assembly Election, PE : Assembly Segment of Parliamentary Election

Historical Summary Election Results

Summary Result of Assembly Election - 2013

Candidate Name	Party	Votes	Votes %
Jalam Singh Patel (Munna Bhaiya)	BJP	89921	57.25
Sunil Jaisawal	INC	41440	26.39
Vishwas Parihar	IND	16723	10.65
Sharad Tiwari	BSP	2295	1.46
Laxmi Prasad Vishwakarma	IND	1013	0.64
Anil Kumar Patel (Munna Bhaiya)	SP	1003	0.64
Eng. Yogesh Singh Kushwaha	RSMD	576	0.37
Urdu Thakur	ABGP	415	0.26
	NOTA	3671	2.34



Polling Station Level Election Results

Number and Name of Polling Stations (PS) (2018)

Number of Polling Stations	Name of Polling Stations	Number of Polling Stations	Name of Polling Stations
1	Govt.Primary School New Building Amthanu	22	Govt.Primary School Manegaon
2	Govt.Primary School Building New East Room Bamhani	23	Govt. Primary Girls School North School Barmankala
3	Govt.Primary School Building New West Room Bamhani	24	Govt.Primary Boys School Room No-2 Barman Kala
4	Govt.Midil School Building Dhaana	25	Govt.Primary Boys School Room No-2 Barmankala
5	Govt.Primary School Building Suatala	26	Govt.Girls School Building Room No-1 Barman Kala
6	Govt. Middil School Building Paloha Chhota	27	Govt. Girls Primary School Building Room No-2 Barman Kala
7	Govt.Primary School Building Khala	28	Govt. Girls Middle School New Building Barmankala
8	Govt.Primary School Building Khamariya	29	Govt.Primary School Building Beekor
9	Govt. Primary School Building Richhai	30	Govt.Primary School Building Kudi
10	Govt. Primary School Building Gudwara	31	Govt.Primary School Building Pipraha
11	Govt.Primary School Building Kumharoda	32	Govt.Primary School Gwari
12	Govt. Primary School Building Rampura	33	Govt.Middle School Building (North Room) Umariya
13	Govt. Primary School Building Gokala	34	Govt.Middil School Building(North Room) Umariya
14	Govt. Primary School Building Gurasi	35	Govt.Primary School New Building,Ghurpur
15	Govt. Primary School Building Bichua	36	Govt. Primary School (Additinal Room) Jhamar
16	Govt.Primary School Building Bagdari	37	Govt. Primary School New Building Chinki
17	Govt. Middle School New Building Beetli	38	Govt. Middle School Building(North Room) Kerpani
18	Govt. Primary School Building Beetli	39	Govt. Higher Secondary School Building (New) Kerpani
19	Govt.Primary School Building Midhli	40	Govt. Middle School (New Building) Kerpani
20	Govt. Primary School Building { Porvi Room } Hiranpur	41	Govt. Primary School Building Ramkhiriya
21	Govt.Primary School Building New (North Room) Hiranpur	42	Govt. Primary School Building Sarsala

Contd....

Polling Station Level Election Results

Polling Station-wise Votes Secured by Overall Top Five Parties in Narsingpur Assembly in Assembly Election (AE) under Hoshangabad Parliamentary Constituency in Madhya Pradesh (2018)

Number of Polling Station	Winner - Jalam Singh Patel "Munna Bhaiya" (BJP)	Runner-up - Lakhan Singh Patel (INC)	3rd - Amar Noriya "Patkar" (NINSHAD)	4th - Jhabbulal Ahirwar (Major) (BSP)	5th - Amita Raghuwanshi (IND)	NOTA	Other	Total Votes Secured
36	459	137	0	7	2	20	13	638
37	256	535	10	7	24	23	22	877
38	179	164	10	4	6	22	16	401
39	341	207	9	12	7	21	14	611
40	486	246	8	9	6	20	5	780
41	194	166	5	0	5	10	32	412
42	448	317	4	5	3	21	33	831
43	350	358	12	3	12	28	34	797
44	383	141	60	7	4	16	13	624
45	157	305	32	9	3	12	15	533
46	255	360	20	3	16	23	46	723
47	68	143	2	0	3	5	4	225
48	118	215	7	12	11	8	16	387
49	83	209	2	2	2	2	23	323
50	52	37	0	0	1	1	40	131
51	222	165	49	3	5	15	19	478
52	56	175	11	2	11	12	12	279
53	200	177	2	7	4	2	5	397
54	163	175	3	6	2	7	6	362
55	233	118	35	4	7	8	7	412
56	239	178	4	4	2	9	8	444
57	55	176	2	3	12	3	7	258
58	319	616	6	9	10	15	19	994
59	248	415	7	1	4	13	10	698
60	162	198	0	0	6	5	1	372
61	237	393	4	3	3	5	4	649
62	242	379	6	1	10	10	12	660
63	350	325	9	5	7	7	6	709
64	79	261	5	7	10	11	5	378
65	254	418	11	5	11	13	5	717
66	257	319	5	11	9	16	14	631
67	350	197	5	2	0	7	10	571
68	170	353	5	11	12	7	6	564
69	303	439	9	5	12	8	7	783
70	299	329	5	7	14	14	11	679

Contd....

Polling Station Level Election Results

Winner, Runner-up and 3rd Party Position & Winning Margin According to Polling Stations in Narsingpur Assembly in Assembly Election (AE) under Hoshangabad Parliamentary Constituency in Madhya Pradesh (2018)

Polling Station Number	Winner Party	Winner Votes (%)	Runner-up Party	Runner-up Votes (%)	Winning Margin Votes (%)	Third Party	Third Party Votes (%)	Other Votes (%)
67	BJP	350 (61.3)	INC	197 (34.5)	153 (26.8)	IND (JSP)	6 (1.05)	18 (3.15)
68	INC	353 (62.59)	BJP	170 (30.14)	183 (32.45)	IND (AR)	12 (2.13)	29 (5.14)
69	INC	439 (56.07)	BJP	303 (38.7)	136 (17.37)	IND (AR)	12 (1.53)	29 (3.7)
70	INC	329 (48.45)	BJP	299 (44.04)	30 (4.41)	IND (AR)	14 (2.06)	37 (5.45)
71	BJP	332 (69.02)	INC	129 (26.82)	203 (42.2)	BSP	4 (0.83)	16 (3.33)
72	INC	266 (48.72)	BJP	225 (41.21)	41 (7.51)	BLSP	9 (1.65)	46 (8.42)
73	INC	389 (51.46)	BJP	308 (40.74)	81 (10.72)	BSP	33 (4.37)	26 (3.44)
74	INC	450 (55.35)	BJP	328 (40.34)	122 (15.01)	NINSHAD	5 (0.62)	30 (3.69)
75	INC	581 (54.55)	BJP	403 (37.84)	178 (16.71)	NINSHAD	17 (1.6)	64 (6.01)
76	BJP	172 (55.84)	INC	122 (39.61)	50 (16.23)	NINSHAD	6 (1.95)	8 (2.6)
77	BJP	485 (60.32)	INC	257 (31.97)	228 (28.35)	NINSHAD	22 (2.74)	40 (4.98)
78	INC	345 (57.31)	BJP	234 (38.87)	111 (18.44)	NINSHAD	6 (1)	17 (2.82)
79	INC	225 (48.6)	BJP	200 (43.2)	25 (5.4)	BSP	11 (2.38)	27 (5.83)
80	INC	325 (76.11)	BJP	66 (15.46)	259 (60.65)	NINSHAD	19 (4.45)	17 (3.98)
81	BJP	396 (62.56)	INC	205 (32.39)	191 (30.17)	IND (AR)	5 (0.79)	27 (4.27)
82	BJP	244 (58.8)	INC	145 (34.94)	99 (23.86)	IND (AR)	4 (0.96)	22 (5.3)
83	BJP	589 (69.13)	INC	187 (21.95)	402 (47.18)	AAP	21 (2.46)	55 (6.46)
84	BJP	274 (48.24)	INC	263 (46.3)	11 (1.94)	NINSHAD	5 (0.88)	26 (4.58)
85	INC	373 (61.25)	BJP	194 (31.86)	179 (29.39)	BSP	11 (1.81)	31 (5.09)
86	INC	250 (51.23)	BJP	212 (43.44)	38 (7.79)	IND (JSP)	5 (1.02)	21 (4.3)
87	BJP	338 (57.88)	INC	225 (38.53)	113 (19.35)	IND (AR)	5 (0.86)	16 (2.74)
88	INC	282 (57.55)	BJP	154 (31.43)	128 (26.12)	BSP	12 (2.45)	42 (8.57)
89	INC	392 (49.62)	BJP	335 (42.41)	57 (7.21)	NINSHAD	10 (1.27)	53 (6.71)
90	INC	355 (57.26)	BJP	240 (38.71)	115 (18.55)	BSP	4 (0.65)	21 (3.39)
91	INC	256 (46.63)	BJP	255 (46.45)	1 (0.18)	BSP	10 (1.82)	28 (5.1)
92	BJP	314 (48.16)	INC	298 (45.71)	16 (2.45)	IND (JSP)	6 (0.92)	34 (5.21)
93	INC	330 (46.41)	BJP	269 (37.83)	61 (8.58)	NINSHAD	68 (9.56)	44 (6.19)
94	BJP	294 (58.33)	INC	178 (35.32)	116 (23.01)	AAP	7 (1.39)	25 (4.96)
95	BJP	192 (59.63)	INC	94 (29.19)	98 (30.44)	NINSHAD	7 (2.17)	29 (9.01)
96	BJP	344 (58.6)	INC	186 (31.69)	158 (26.91)	IND (AR)	10 (1.7)	47 (8.01)
97	BJP	360 (55.9)	INC	259 (40.22)	101 (15.68)	BSP	7 (1.09)	18 (2.8)
98	INC	226 (66.47)	BJP	79 (23.24)	147 (43.23)	IND (AR)	13 (3.82)	22 (6.47)
99	BJP	187 (57.36)	INC	116 (35.58)	71 (21.78)	NINSHAD	11 (3.37)	12 (3.68)

Contd....

Socio-Economic Amenities - Rural

Access to Education Facilities

Particulars	Number of Village (% of Population)				
	Available	Not Available	If Not Available (Distance of Nearest Facility)		
			A	B	C
Govt. Primary School	189 (99)	24 (1)	16 (1)	4 (0)	0 (0)
Private Primary School	29 (27)	184 (73)	0 (0)	0 (0)	0 (0)
Govt. Middle School	110 (79)	103 (21)	77 (17)	13 (2)	0 (0)
Private Middle School	16 (18)	197 (82)	0 (0)	0 (0)	0 (0)
Govt. Secondary School	29 (30)	184 (70)	76 (28)	78 (31)	14 (4)
Private Secondary School	5 (7)	208 (93)	1 (0)	3 (2)	0 (0)
Govt. Senior Secondary School	8 (12)	205 (88)	56 (27)	95 (41)	22 (9)
Private Senior Secondary School	3 (5)	210 (95)	5 (1)	5 (2)	1 (0)
Govt. Arts and Science Degree College	0 (0)	213 (100)	18 (11)	39 (23)	77 (34)
Private Arts and Science Degree College	0 (0)	213 (100)	0 (0)	0 (0)	0 (0)
Govt. Engineering College	0 (0)	213 (100)	0 (0)	0 (0)	169 (80)
Private Engineering College	0 (0)	213 (100)	0 (0)	0 (0)	0 (0)
Govt. Medicine College	0 (0)	213 (100)	0 (0)	0 (0)	182 (90)
Private Medicine College	0 (0)	213 (100)	0 (0)	0 (0)	0 (0)
Govt. Management Institute	0 (0)	213 (100)	0 (0)	0 (0)	87 (37)
Private Management Institute	0 (0)	213 (100)	0 (0)	0 (0)	0 (0)
Govt. Polytechnic	0 (0)	213 (100)	13 (7)	25 (17)	174 (76)
Private Polytechnic	0 (0)	213 (100)	0 (0)	0 (0)	0 (0)
Govt. Vocational Training School/ITI	0 (0)	213 (100)	14 (8)	27 (18)	171 (75)
Private Vocational Training School/ITI	0 (0)	213 (100)	0 (0)	0 (0)	0 (0)
Govt. Non Formal Training Centre	0 (0)	213 (100)	13 (7)	28 (18)	171 (74)
Private Non Formal Training Centre	0 (0)	213 (100)	0 (0)	0 (0)	0 (0)
Govt. School For Disabled	0 (0)	213 (100)	0 (0)	1 (1)	171 (81)
Private School For Disabled	0 (0)	213 (100)	0 (0)	0 (0)	0 (0)
Government Others	0 (0)	213 (100)	0 (0)	0 (0)	9 (5)
Private Others	0 (0)	213 (100)	0 (0)	0 (0)	2 (1)

Note : Distance A : Less than 5 km; B : Between 5-10 km; C : 10+ km.; Source : Data Analysis is based on 2011 Census.

DISCLAIMER

The Terms of Use and Disclaimer of Datanet India Private Limited (hereinafter referred to as "Datanet") for use of this analysis report of **Narsingpur Assembly Constituency (Narsingpur Vidhan Sabha)** :-

1. **Assembly Factbook™** is a Registered Trade Mark owned by Datanet.
2. All the maps are sketched and graphical representation only and have not been drawn to the scale and also not to represent the actual geographical area or boundary of the unit.
3. The data for the aforesaid analysis is based on authentic sources and has been culled from the various publications of Census, CSO and NSSO for district and block level data, various central and state government departments, Central & State Elections Commissions and the concerned Returning Officers' releases, Electoral Rolls, Election results and allied publications, internal assessment, surveys, estimates and analysis. Therefore, certain adjustment of data at micro level may have been done to arrive closer to the macro data.
4. Data have been provided on an "As Is" and "As AVAILABLE" basis
5. The colours shown in the maps or diagram and charts of a particular party, alliance or AC are indicative and do not represent them.
6. This publication which includes maps, sheets, graphs and data would be the property under copyright of Datanet only. The user may use these for its internal study, analysis and research purposes. It's public display, re-selling or any commercial uses by the user are not allowed.
7. Datanet has taken due care and caution in compilation and processing of data and allied information, but does not guarantee the accuracy, adequacy or completeness of any information/analysis and will be not responsible for any errors or omissions or for the results obtained from the use of such information/analysis.
8. All the contents for the publication have been culled from various authentic sources and Datanet reasonably believes such sources to be reliable, but does not make any representations, express or implied as to the accuracy or fitness of use of such information. The information or contents of the information/analysis do not constitute advice and should not be relied upon in making (or refraining from making) any decision. Any reliance placed upon the information provided by Datanet is the sole responsibility and strictly at the user's risk.
9. In no event will Datanet be liable for any damages (including, without limitation, damages for loss of business projects, or loss of profits) arising in contract, tort or otherwise from the use of or inability to use any of its contents, or from any action taken (or refrained from being taken) as a result of using the analysis or any of its contents. Datanet its directors, owners, editors, officials, employees, distributor and agents or any associate will not be liable for any errors in the information contained or any consequences arising from the use of the contents of the provided information/analysis.
10. If any provision of these terms and conditions is held invalid or illegal or unenforceable for any reason by any court of competent jurisdiction, such provision shall be severed and the remainder of provisions of the terms and conditions shall continue in full force and effect as if the Term of Use had been executed with the invalid, illegal or unenforceable provision eliminated.
11. If there are any discrepancies in the information provided, please bring it to attention of Datanet for suitable rectification measures.

Buy Online This Complete Book At
Datanet India eBooks Store

www.indiastatpublications.com

or go directly at

[http://www.indiastatpublications.com/
Assembly_factbook/Madhya_Pradesh/Hoshangabad/
Narsingpur](http://www.indiastatpublications.com/Assembly_factbook/Madhya_Pradesh/Hoshangabad/Narsingpur)

 **indiastat** elections

