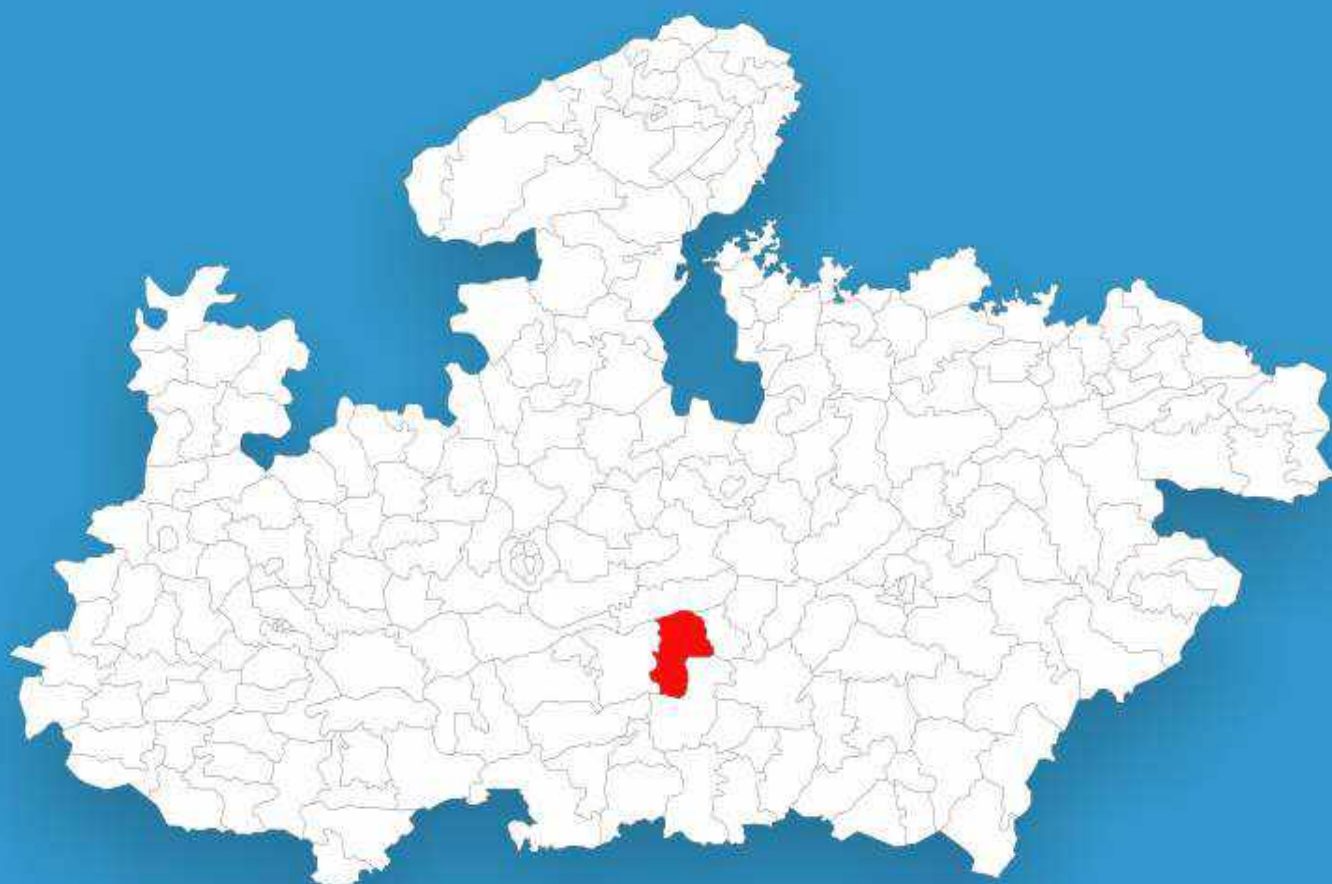




Madhya Pradesh

# Assembly Factbook™

Pipariya Assembly Constituency



Key Electoral Data of Pipariya  
Assembly Constituency (Vidhan Sabha)

Madhya Pradesh  
**Assembly Factbook**<sup>TM</sup>

Pipariya Assembly Constituency



Pipariya Vidhan Sabha

## **Editor & Director**

Dr. R.K. Thukral

## **Research Editor**

Dr. Shafeeq Rahman

## **Compiled, Researched and Published by Datanet India Pvt. Ltd.**

D-100, 1st Floor,

Okhla Industrial Area, Phase-I,  
New Delhi- 110020.

Ph.: 91-11- 43580781-84

Email : support@indiastatpublications.com

Website : www.indiastatelections.com

## **Online Book Store :**

www.indiastatpublications.com

**Report No. :** AFB/MP-139-0125

**ISBN :** 978-93-87189-51-5

**First Edition :** January, 2018

**Eighth Updated Edition :** January, 2025

**Price :** Rs. 11500/-

US\$ 310

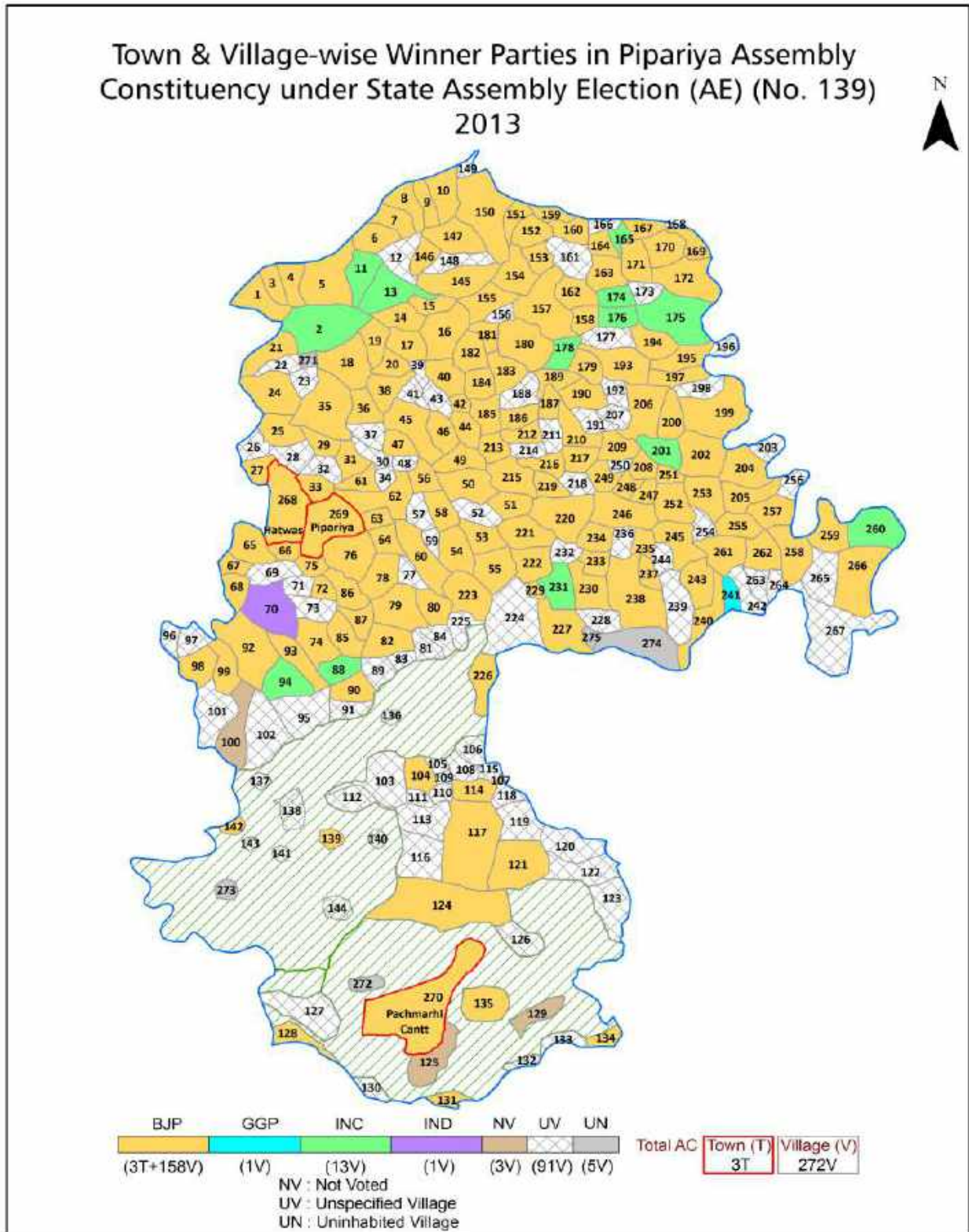
**© Datanet India Pvt. Ltd.**

All rights reserved. No part of this book may be reproduced, stored in a retrieval system or transmitted in any form or by any means, mechanical photocopying, photographing, scanning, recording or otherwise without the prior written permission of the publisher. Please refer to Disclaimer at page no. 247 for the use of this publication.

Printed in India

No.	Particulars	Page No.
	<b>Introduction</b>	
1	Assembly Constituency - (Vidhan Sabha) at a Glance   Features of Assembly as per Delimitation Commission of India (2008)	1-2
	<b>Location and Political Maps</b>	
2	Location Map   Boundaries of Assembly Constituency - (Vidhan Sabha in District   Boundaries of Assembly Constituency under Parliamentary Constituency - (Lok Sabha)   Town & Village-wise Winner Parties- 2024, 2023, 2019, 2018, 2014, 2013, 2009 and 2008	3-11
	<b>Administrative Setup (2011)</b>	
3	District   Sub-district   Towns   Villages   Inhabited Villages   Uninhabited Villages   Village Panchayat   Intermediate Panchayat	12-26
	<b>Demographics (2011)</b>	
4	Population   Households   Rural/Urban Population   Towns and Villages by Population Size   Sex Ratio (Total & 0-6 Years)   Religious Population   Social Population   Literacy Rate	27-28
	<b>Electoral Features</b>	
5	Important Dates of Last Elections Held   Electors by Gender   Service Electors   Voters   Voters Turnout   Polling Stations & Average Number of Electors per Polling Station   Electors by Age Group   Present Elected Representatives	29-34
	<b>Historical Summary Election Results</b>	
6	Vote Share of Major Parties   Winning Margin (Number & Percentage   Polarity of Parties   Summary Result of Assembly Segment of Parliamentary Elections 2024, 2019, 2014, 2009, 2004 and 1999   Summary Result of Assembly Elections 2023, 2018, 2013, 2008, 2003, 1998, 1993, 1990, 1985, 1980, 1977, 1972, 1967, 1962 and 1952	35-57
	<b>Polling Station Level Election Results</b>	
7	Name and Number of Polling Station 2024, 2023, 2019, 2018, 2014, 2013, 2009 and 2008   Polling Station-wise Electors, Voters & Voters Turnout 2024, 2023, 2019, 2018, 2014, 2013, 2009 and 2008   Polling Station wise Elections Results 2024, 2023, 2019, 2018, 2014, 2013, 2009 and 2008	58-225
	<b>Share of Assembly Constituency</b>	
8	Share of Assembly Constituency - (Vidhan Sabha) in State, District and Parliamentary Constituency - (Lok Sabha)	226
	<b>Socio-Economic Amenities (2011)</b>	
9	Access to Administrative Units   Agricultural, Manufacturing and Industrial Commodities   Demographic Indicators   Education   Health & Manpower   Drinking Water Supply   Sanitation   Entertainment and Recreations Infrastructure   Power   Food Allocation Distribution and Marketing of Agriculture Commodities Infrastructure   Transport and Road Infrastructure   Communication   Banking and Financial Services   Land Use   Irrigation Source	228-242
10	<b>Abbreviation &amp; Sources</b>	244-245
11	<b>Disclaimer</b>	247

Location & Political Map



## Administrative Setup

### List of Village Panchayat & Intermediate Panchayat (Block) Name - 2011

Village Name	Village Panchayat Name	Intermediate Panchayat Name
Aliwada	Bans Kheda	Pipariya
Amadeh Mal	Nadwada	Pipariya
Amadeh Ryt	Lanjhi	Pipariya
Amgaon	Jamuniyarandhir	Bankhedi
Amhora	Karpa	Bankhedi
Andhyarbabdi	-	Bankhedi
Anhai	Anhai	Bankhedi
Anhoni	Dapka	Pipariya
Anjandana	Anjandana	Pipariya
Bachavani	Bachawani	Bankhedi
Badkachhar	Pagara	Pipariya
Baghedi	Bachawani	Bankhedi
Baghraj	Bichhua	Bankhedi
Baharwan	Paraswadanandna	Bankhedi
Bakanj	Parkhi	Pipariya
Bamhanwada	Kalangva	Bankhedi
Bamhori Kalan	Bamhorikala	Pipariya
Bamhori Kishore	Kalangva	Bankhedi
Bander Jhila	-	Bankhedi
Bania Khedi	Gondalwada	Bankhedi
Bankhedi	-	Bankhedi
Bans Kheda	Bans Kheda	Pipariya
Banwari	Banwari	Pipariya
Banwari Kishor	Paraswada Dhadiya	Bankhedi
Barchhi	Barchi	Bankhedi
Bargondi	Nayagaon	Bankhedi
Bari Aam	Pagara	Pipariya
Bari Devi	Samnapur	Pipariya
Bedar	Bedar	Bankhedi

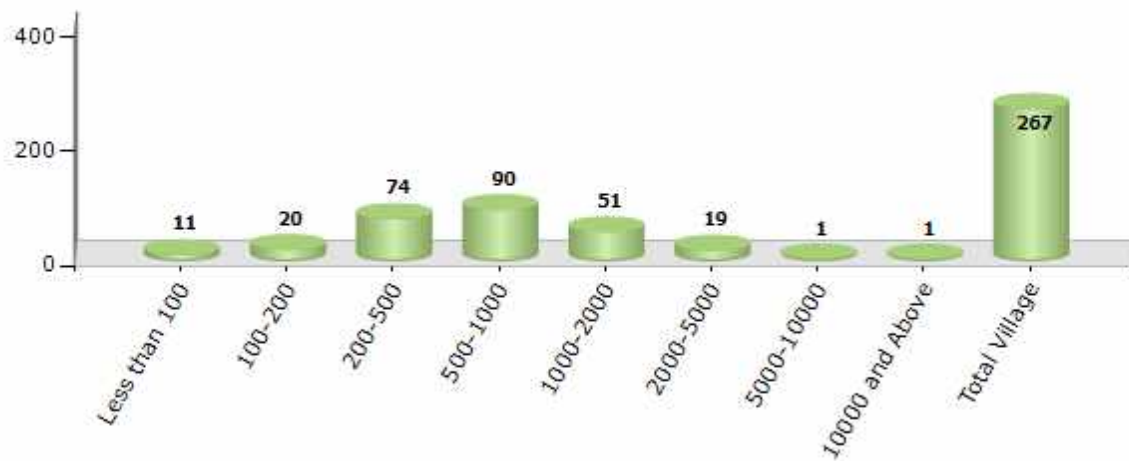
Contd....

## Demographics

### Number of Villages by Population Size - 2011

Less than 100	100-200	200-500	500-1000	1000-2000	2000-5000	5000-10000	10000 and Above	Total Village
11	20	74	90	51	19	1	1	267

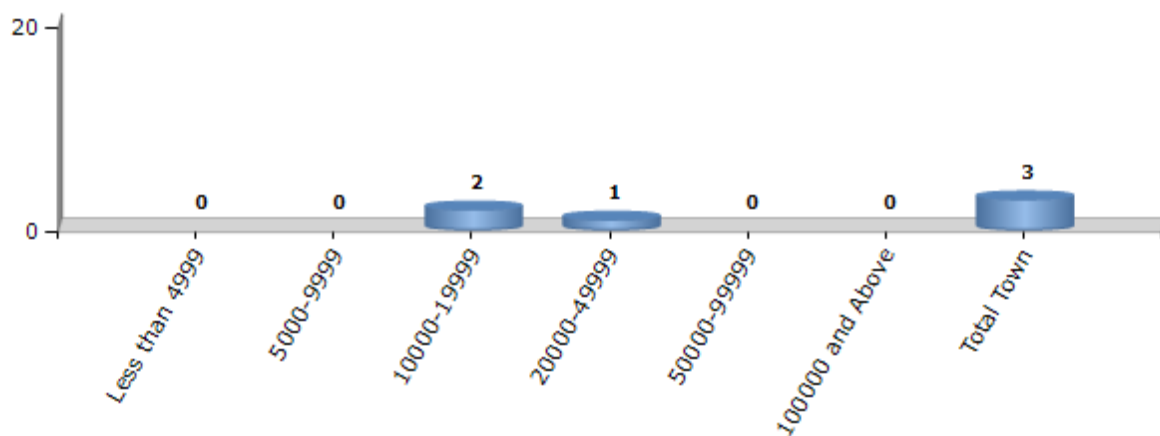
Number of Villages by Population Size - 2011



### Number of Towns by Population Size - 2011

Less than 4999	5000-9999	10000-19999	20000-49999	50000-99999	100000 and Above	Total Town
0	0	2	1	0	0	3

Number of Towns by Population Size - 2011

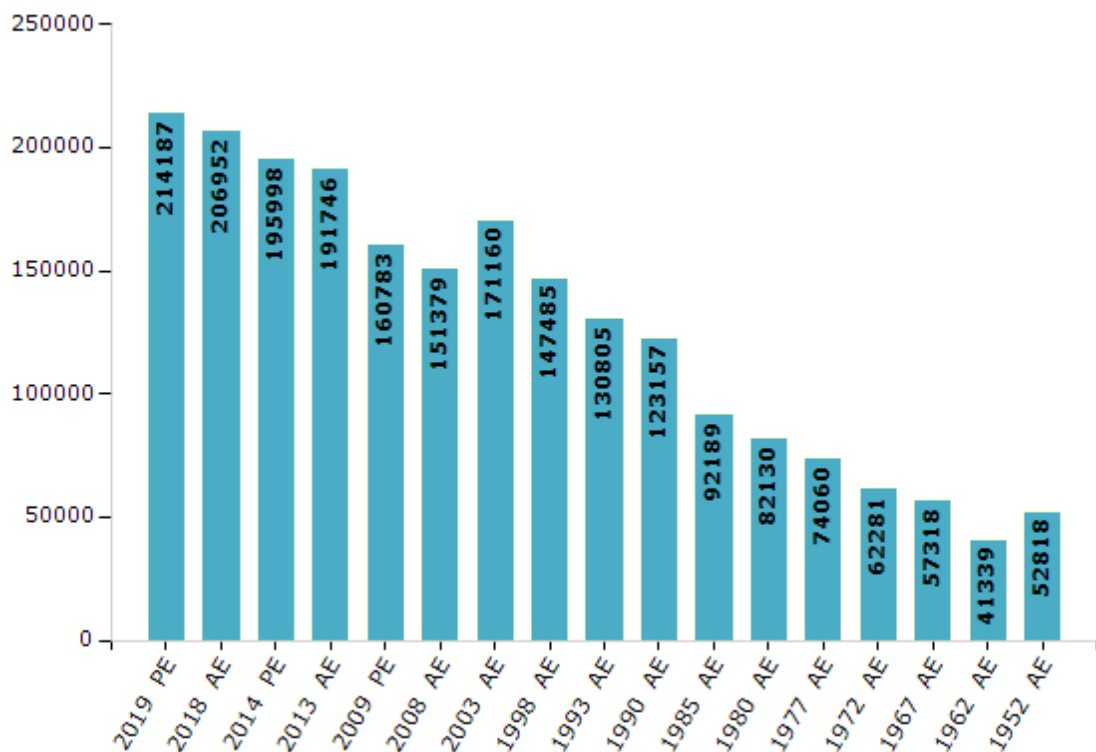


## Electoral Features

### Electors by Male & Female

Year	Male	Female	Others	Total	Year	Male	Female	Others	Total
2019 PE	113008	101171	8	214187	1993 AE	68231	62574	-	130805
2018 AE	109278	97665	9	206952	1990 AE	64803	58354	-	123157
2014 PE	104206	91789	3	195998	1985 AE	47675	44514	-	92189
2013 AE	102177	89566	3	191746	1980 AE	42150	39980	-	82130
2009 PE	86848	73935	-	160783	1977 AE	37611	36449	-	74060
2008 AE	81303	70076	-	151379	1972 AE	31750	30531	-	62281
2004 PE	-	-	-	-	1967 AE	-	-	-	57318
2003 AE	90523	80637	-	171160	1962 AE	-	-	-	41339
1999 PE	-	-	-	-	1957 AE	-	-	-	-
1998 AE	77950	69535	-	147485	1952 AE	-	-	-	52818

Number of Electors



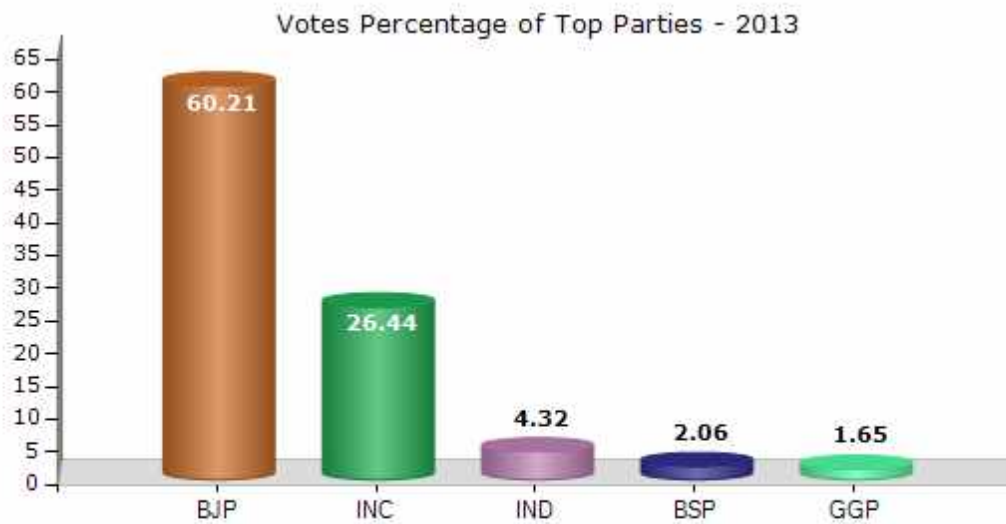
Note : AE : Assembly Election, PE : Assembly Segment of Parliamentary Election



## Historical Summary Election Results

### Summary Result of Assembly Election - 2013

Candidate Name	Party	Votes	Votes %
Thakur Das Nagwanshi	BJP	91206	60.21
Smt Mamta Manoj Nagotra	INC	40049	26.44
Hakam Singh Mehra	IND	6546	4.32
Dharmdas (Dharmendra Bhaiya)	BSP	3124	2.06
Hari Ram Garwal	GGP	2505	1.65
Kadorilal Goliya	RPI	1262	0.83
Bablu Ahirwar	BA S D	1008	0.67
Rajendra Prasad Madoriya	IND	967	0.64
Chhotelal Mahalwanshi Urph Chhote Bhaiya	IND	584	0.39
	NOTA	4219	2.79



## Polling Station Level Election Results

### Number and Name of Polling Stations (PS) (2018)

Number of Polling Stations	Name of Polling Stations	Number of Polling Stations	Name of Polling Stations
1	Ma.Shala Bhawan Salwada	22	Pra Sha Uttarikhand Gaadaghat Navin Bhavan
2	Prath.Shala Bhawan Sarrakishor	23	Pra Sha Bhavan Jhalon
3	Sha.Pra.Balak Shala Kashya Kra.1 Sandiya	24	Prath.Shala Gurari
4	Sha.Pra.Balak Shala Kashya Kra.03 Sandiya	25	Prath.Shala MudiyaKheda
5	Ma.Sihala Bulding Sivni	26	Pra Sha Dhanashree
6	Ma.Shala Pashchimikhand Sandiya	27	Prath.Shala Punour
7	Prath.Shala Mathni	28	Pra.Sha.Punoree Atirikth Kashya
8	Parath Shala Bhavan Mathani	29	Prath.Shala Bhawan Udaipur
9	Prathmi Shala Naveen Bhavan R.N. 2 Kanthi	30	Sha.Prath.Shalabhavan Kheru Adisnal Room
10	Prath Shala Budhani	31	Sha.Pra.Sha.Bhawan Bour
11	Sha Navin Ma Shala Bhavan Daxini Khand Surela	32	Prath.Shala Padarakha
12	Prath.Shala Gadroli	33	Sha Ma. Shala Bhawan Ka Atirict Room Sirapan
13	Sha.Ma. Sha. U. Khand Khaira	34	Prath.Shala Pousera
14	Prath.Shala Bhawan Sohajani	35	Prath.Shala Bhawan Jinoura
15	Ma.Shala Semaritala	36	Prath.Shala Pipariyakala
16	Prath.Shala Pachu	37	Pra.Sha.Marakdhana
17	Ma.Shala Bhawan Atirict Room Pachalavara	38	Sha Kanya Pra Bhavan Khaparkheda
18	Parath Shala Bhawan Atirict Room Pachalavara	39	Sha Ba Pra Shala Bhavan Khaparkheda
19	New.Ma.Shala Bhawan Semarikishor	40	Sha.Kanya Ma. Sha Khaparkheda
20	Prath.Shala Uttarikhand Jamara	41	Prath.Shala Surelakalan
21	Pra.Shala Bhawan Khapariya Kishore	42	Prath.Shala Bhawan Dhadiya

Contd....

## Polling Station Level Election Results

### Polling Station-wise Votes Secured by Overall Top Five Parties in Pipariya Assembly in Assembly Election (AE) under Hoshangabad Parliamentary Constituency in Madhya Pradesh (2018)

Number of Polling Station	Winner - Thakurdas Nagwanshi (BJP)	Runner-up - Harish Tularam Beman (Mehra) (INC)	3rd - Nanhelal Rohar Vanshkar (GGP)	4th - Brajesh Arya (BSP)	5th - Sanjay Kori (AAP)	NOTA	Other	Total Votes Secured
36	290	116	1	6	1	13	6	433
37	248	199	2	4	10	6	32	501
38	607	262	7	10	8	11	10	915
39	596	344	12	3	6	26	10	997
40	604	249	10	5	4	26	9	907
41	276	183	1	19	7	10	12	508
42	74	137	7	3	3	1	6	231
43	332	330	3	12	11	8	12	708
44	551	333	31	17	4	22	17	975
45	499	133	19	11	5	8	9	684
46	401	204	4	21	3	12	8	653
47	291	184	6	28	2	6	7	524
48	568	327	4	19	7	18	37	980
49	367	247	6	20	2	12	7	661
50	312	139	4	3	2	7	3	470
51	385	215	24	7	4	9	12	656
52	553	284	5	9	13	21	10	895
53	289	241	5	48	5	11	19	618
54	442	323	10	16	5	7	18	821
55	343	193	1	3	11	10	13	574
56	314	130	32	3	11	12	13	515
57	333	413	20	21	13	21	26	847
58	106	361	112	4	16	13	18	630
59	172	167	1	9	6	17	7	379
60	409	178	3	17	6	10	30	653
61	149	260	47	3	6	10	14	489
62	340	489	6	17	4	16	26	898
63	278	162	3	3	1	9	30	486
64	100	81	44	2	5	8	11	251
65	138	255	45	4	8	12	22	484
66	193	390	27	14	13	20	30	687
67	140	366	14	6	9	20	22	577
68	338	232	54	8	11	24	28	695
69	46	86	14	0	10	3	5	164
70	174	147	9	3	3	11	7	354

Contd....

## Polling Station Level Election Results

**Winner, Runner-up and 3rd Party Position & Winning Margin According to Polling Stations in Pipariya Assembly in Assembly Election (AE) under Hoshangabad Parliamentary Constituency in Madhya Pradesh (2018)**

Polling Station Number	Winner Party	Winner Votes (%)	Runner-up Party	Runner-up Votes (%)	Winning Margin Votes (%)	Third Party	Third Party Votes (%)	Other Votes (%)
67	INC	366 (63.43)	BJP	140 (24.26)	226 (39.17)	GGP	14 (2.43)	57 (9.88)
68	BJP	338 (48.63)	INC	232 (33.38)	106 (15.25)	GGP	54 (7.77)	71 (10.22)
69	INC	86 (52.44)	BJP	46 (28.05)	40 (24.39)	GGP	14 (8.54)	18 (10.98)
70	BJP	174 (49.15)	INC	147 (41.53)	27 (7.62)	GGP	9 (2.54)	24 (6.78)
71	INC	346 (52.82)	BJP	224 (34.2)	122 (18.62)	GGP	55 (8.4)	30 (4.58)
72	INC	282 (42.41)	BJP	240 (36.09)	42 (6.32)	GGP	86 (12.93)	57 (8.57)
73	BJP	419 (60.99)	INC	216 (31.44)	203 (29.55)	GGP	13 (1.89)	39 (5.68)
74	BJP	190 (61.29)	INC	103 (33.23)	87 (28.06)	AAP	6 (1.94)	11 (3.55)
75	BJP	290 (53.11)	INC	224 (41.03)	66 (12.08)	GGP	8 (1.47)	24 (4.4)
76	BJP	255 (51.83)	INC	198 (40.24)	57 (11.59)	BSP	10 (2.03)	29 (5.89)
77	BJP	177 (53.31)	INC	126 (37.95)	51 (15.36)	ABHM	9 (2.71)	20 (6.02)
78	BJP	300 (55.87)	INC	189 (35.2)	111 (20.67)	ABHM	10 (1.86)	38 (7.08)
79	BJP	242 (56.81)	INC	167 (39.2)	75 (17.61)	GGP	5 (1.17)	12 (2.82)
80	BJP	431 (60.79)	INC	235 (33.15)	196 (27.64)	AAP	11 (1.55)	32 (4.51)
81	BJP	234 (58.94)	INC	137 (34.51)	97 (24.43)	BSP	7 (1.76)	19 (4.79)
82	BJP	277 (52.86)	INC	215 (41.03)	62 (11.83)	BSP	6 (1.15)	26 (4.96)
83	BJP	206 (57.06)	INC	124 (34.35)	82 (22.71)	AAP	17 (4.71)	14 (3.88)
84	BJP	445 (63.21)	INC	221 (31.39)	224 (31.82)	AAP	8 (1.14)	30 (4.26)
85	BJP	254 (55.34)	INC	179 (39)	75 (16.34)	ABHM	7 (1.53)	19 (4.14)
86	BJP	208 (56.37)	INC	142 (38.48)	66 (17.89)	AAP	5 (1.36)	14 (3.79)
87	BJP	400 (61.73)	INC	211 (32.56)	189 (29.17)	AAP	12 (1.85)	25 (3.86)
88	BJP	383 (60.31)	INC	222 (34.96)	161 (25.35)	GGP	6 (0.94)	24 (3.78)
89	INC	275 (55.78)	BJP	194 (39.35)	81 (16.43)	AAP	5 (1.01)	19 (3.85)
90	BJP	242 (48.02)	INC	216 (42.86)	26 (5.16)	GGP	9 (1.79)	37 (7.34)
91	INC	322 (52.27)	BJP	269 (43.67)	53 (8.6)	AAP	7 (1.14)	18 (2.92)
92	INC	438 (58.4)	BJP	276 (36.8)	162 (21.6)	AAP	5 (0.67)	31 (4.13)
93	BJP	324 (61.36)	INC	178 (33.71)	146 (27.65)	AAP	10 (1.89)	16 (3.03)
94	BJP	310 (59.16)	INC	186 (35.5)	124 (23.66)	GGP	4 (0.76)	24 (4.58)
95	BJP	282 (53.61)	INC	207 (39.35)	75 (14.26)	BSP	19 (3.61)	18 (3.42)
96	BJP	299 (51.82)	INC	241 (41.77)	58 (10.05)	BSP	12 (2.08)	25 (4.33)
97	INC	299 (66.15)	BJP	149 (32.96)	150 (33.19)	RPI(A)	2 (0.44)	2 (0.44)
98	BJP	211 (51.46)	INC	187 (45.61)	24 (5.85)	RPI(A)	2 (0.49)	10 (2.44)
99	BJP	343 (48.79)	INC	338 (48.08)	5 (0.71)	AAP	6 (0.85)	16 (2.28)

Contd....

## Socio-Economic Amenities - Rural

### Access to Education Facilities

Particulars	Number of Village (% of Population)				
	Available	Not Available	If Not Available (Distance of Nearest Facility)		
			A	B	C
Govt. Primary School	248 (99)	19 (1)	13 (1)	5 (0)	1 (0)
Private Primary School	56 (40)	211 (60)	0 (0)	0 (0)	0 (0)
Govt. Middle School	102 (66)	165 (34)	110 (25)	31 (5)	15 (2)
Private Middle School	30 (28)	237 (72)	0 (0)	0 (0)	0 (0)
Govt. Secondary School	17 (23)	250 (77)	60 (19)	107 (35)	63 (14)
Private Secondary School	14 (16)	253 (84)	0 (0)	2 (0)	5 (1)
Govt. Senior Secondary School	14 (18)	253 (82)	37 (13)	103 (38)	100 (25)
Private Senior Secondary School	3 (9)	264 (91)	1 (1)	1 (0)	2 (1)
Govt. Arts and Science Degree College	0 (0)	267 (100)	7 (5)	29 (13)	205 (75)
Private Arts and Science Degree College	0 (0)	267 (100)	0 (0)	0 (0)	0 (0)
Govt. Engineering College	0 (0)	267 (100)	0 (0)	0 (0)	0 (0)
Private Engineering College	0 (0)	267 (100)	0 (0)	0 (0)	0 (0)
Govt. Medicine College	0 (0)	267 (100)	1 (0)	0 (0)	244 (94)
Private Medicine College	0 (0)	267 (100)	0 (0)	0 (0)	0 (0)
Govt. Management Institute	0 (0)	267 (100)	0 (0)	0 (0)	220 (87)
Private Management Institute	0 (0)	267 (100)	0 (0)	0 (0)	0 (0)
Govt. Polytechnic	0 (0)	267 (100)	0 (0)	1 (0)	260 (98)
Private Polytechnic	0 (0)	267 (100)	0 (0)	0 (0)	0 (0)
Govt. Vocational Training School/ITI	0 (0)	267 (100)	0 (0)	1 (0)	219 (84)
Private Vocational Training School/ITI	0 (0)	267 (100)	0 (0)	0 (0)	47 (16)
Govt. Non Formal Training Centre	0 (0)	267 (100)	0 (0)	0 (0)	143 (49)
Private Non Formal Training Centre	0 (0)	267 (100)	0 (0)	1 (0)	122 (51)
Govt. School For Disabled	0 (0)	267 (100)	0 (0)	0 (0)	195 (78)
Private School For Disabled	0 (0)	267 (100)	0 (0)	0 (0)	34 (11)
Government Others	0 (0)	267 (100)	0 (0)	0 (0)	17 (3)
Private Others	0 (0)	267 (100)	0 (0)	0 (0)	0 (0)

Note : Distance A : Less than 5 km; B : Between 5-10 km; C : 10+ km.; Source : Data Analysis is based on 2011 Census.

## DISCLAIMER

The Terms of Use and Disclaimer of Datanet India Private Limited (hereinafter referred to as "Datanet") for use of this analysis report of **Pipariya Assembly Constituency (Pipariya Vidhan Sabha)** :-

1. **Assembly Factbook™** is a Registered Trade Mark owned by Datanet.
2. All the maps are sketched and graphical representation only and have not been drawn to the scale and also not to represent the actual geographical area or boundary of the unit.
3. The data for the aforesaid analysis is based on authentic sources and has been culled from the various publications of Census, CSO and NSSO for district and block level data, various central and state government departments, Central & State Elections Commissions and the concerned Returning Officers' releases, Electoral Rolls, Election results and allied publications, internal assessment, surveys, estimates and analysis. Therefore, certain adjustment of data at micro level may have been done to arrive closer to the macro data.
4. Data have been provided on an "As Is" and "As AVAILABLE" basis
5. The colours shown in the maps or diagram and charts of a particular party, alliance or AC are indicative and do not represent them.
6. This publication which includes maps, sheets, graphs and data would be the property under copyright of Datanet only. The user may use these for its internal study, analysis and research purposes. It's public display, re-selling or any commercial uses by the user are not allowed.
7. Datanet has taken due care and caution in compilation and processing of data and allied information, but does not guarantee the accuracy, adequacy or completeness of any information/analysis and will be not responsible for any errors or omissions or for the results obtained from the use of such information/analysis.
8. All the contents for the publication have been culled from various authentic sources and Datanet reasonably believes such sources to be reliable, but does not make any representations, express or implied as to the accuracy or fitness of use of such information. The information or contents of the information/analysis do not constitute advice and should not be relied upon in making (or refraining from making) any decision. Any reliance placed upon the information provided by Datanet is the sole responsibility and strictly at the user's risk.
9. In no event will Datanet be liable for any damages (including, without limitation, damages for loss of business projects, or loss of profits) arising in contract, tort or otherwise from the use of or inability to use any of its contents, or from any action taken (or refrained from being taken) as a result of using the analysis or any of its contents. Datanet its directors, owners, editors, officials, employees, distributor and agents or any associate will not be liable for any errors in the information contained or any consequences arising from the use of the contents of the provided information/analysis.
10. If any provision of these terms and conditions is held invalid or illegal or unenforceable for any reason by any court of competent jurisdiction, such provision shall be severed and the remainder of provisions of the terms and conditions shall continue in full force and effect as if the Term of Use had been executed with the invalid, illegal or unenforceable provision eliminated.
11. If there are any discrepancies in the information provided, please bring it to attention of Datanet for suitable rectification measures.

Buy Online This Complete Book At  
**Datanet India eBooks Store**

[www.indiastatpublications.com](http://www.indiastatpublications.com)

or go directly at

[http://www.indiastatpublications.com/  
Assembly\\_factbook/Madhya\\_Pradesh/Hoshangabad/ Pipariya](http://www.indiastatpublications.com/Assembly_factbook/Madhya_Pradesh/Hoshangabad/Pipariya)

 **indiastat**elections

